

Leveed Areas of Pulaski County, Arkansas

The Arkansas Levee Task Force was established by Executive Order 19-10. The order charged the Levee Task Force to study and analyze the current conditions of the state's levees; identify sources and requirements for funding the construction, repair, and maintenance of the levees; study prospective monitoring and reporting systems for maintenance of the levees; and review adequacy of current laws and organizational structure of the levee system and levee district boards.

The Task Force divided into four teams, with each focusing on the individual tasks in the Executive Order. Team One was assigned the responsibility of analyzing the current conditions of the levee systems. At its initial meeting and in subsequent meetings a recurring thread was the need for a complete view of the levee districts. At this time, there is no assemblage of where the levee districts are located. To better understand where the levee districts might be located the Arkansas Geographic Information Systems Office developed this report. This information provides local decision makers an improved view of areas that may need to be considered as a part of a levee district.











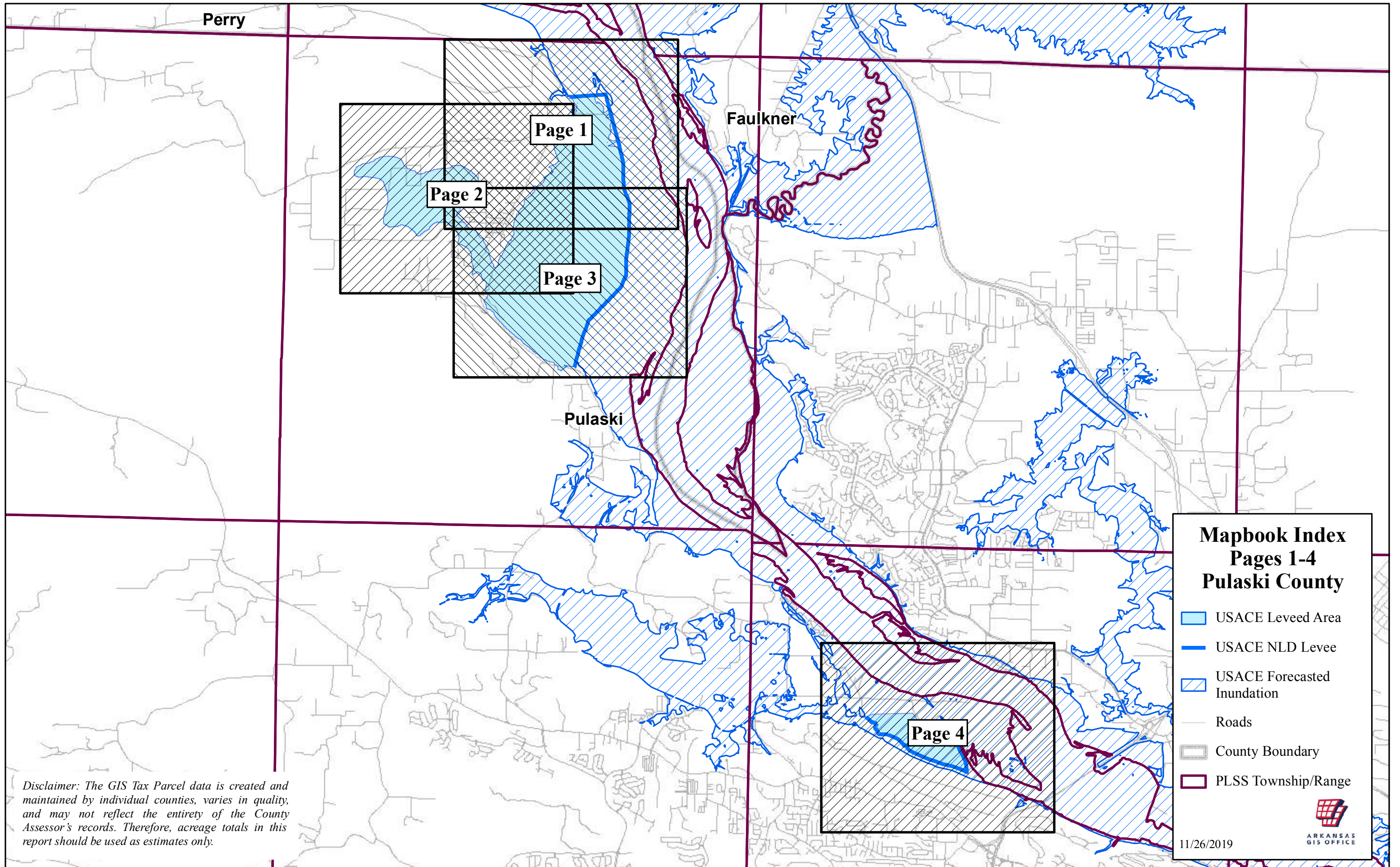
The maps and report on the following pages represent an analysis of the real estate tax parcels within the leveed areas of the county. The location of the levee and the leveed areas were derived from the National Levee Database maintained by the U.S. Army Corps of Engineers. The leveed area, derived from a terrain-based calculation, represents areas protected from flood waters that could be flooded if the levee did not exist. The leveed area was overlaid on the County Assessor Tax Parcel information and a report was prepared that quantifies the parcel owner, owner address, the type of parcel, the acreage of record, the acreage estimated from GIS mapping, the acreage of each parcel that is estimated to be covered by the leveed area.

Jami Cook Chair, Secretary, Department of Public Safety
A.J. Gary Co-Chair, Director, Arkansas Division of Emergency Management
Tommy Land Arkansas Land Commissioner
Wes Ward Secretary, Department of Agriculture
Larry Walther Secretary, Department of Finance and Administration
Bruce Holland Director, Arkansas Natural Resources Commission
Deidre Smith Director, Arkansas Waterways Commission
Shelby Johnson Director, Geographic Information Office
Senator Jason Rapert Senate Appointment
Senator Gary Stubblefield Senate Appointment
Representative Mary Bentley House Appointment
Representative David Hillman House Appointment
County Judge Mark Thone Yell County

County Judge Jeff Phillips Jackson County
County Judge Mack Ball Chicot County
County Clerk Pam Ennis Pope County
Mayor Jimmy Witt Dardanelle – Yell County
Mayor Shirley Washington Pine Bluff – Jefferson County
Rob Rash St. Francis Levee Board
Mike Lowe Representing Miller County
Tim Ralston Representing Pope and Conway Counties
Marty Shell Representing Sebastian and Crawford Counties
Evan Teague Engineer, Farm Bureau
Tommy Bond Engineer, Pulaski County
Hal Kemp Attorney, Pulaski County

Description of Map Elements

	USACE Leveed Area	U.S. Army Corps of Engineers Leveed Area - The leveed area represents areas protected from flood waters that could be flooded if the levee did not exist. The area is derived from a terrain-based calculation and Sourced from the National Levee Database.
	USACE NLD Levee	U.S. Army Corps of Engineers National Levee Database Levee – This layer represents the location of the main line or thread of the levee structure itself. Sourced from the National Levee Database
	USACE Forecasted Inundation	U.S. Army Corps of Engineers 2019 Forecasted Flood – This layer represents the June 2019, Arkansas River Flood areas that were forecasted to be under flood water. The forecast was derived from hydrologic modeling based upon the Arkansas River gauge levels, and terrain.
	Roads	This layer represents a combination of Interstate, U.S., State, County, and Municipal roads.
	County Boundary	This layer represents the current Arkansas County Boundaries.
	PLSS Section	PLSS Section represents the Public Land Survey System section. The sections are roughly one mile by one mile in size. County Assessors use this system as an index of real property, which aids in quickly locating the general vicinity of a tax parcel of real property.
	PLSS Township / Range	PLSS Township/Range represents the Townships and Ranges of the Public Land Survey System. The system is first organized by Townships and Ranges and then 36 Sections are contained within each Township and Range. Each Township / Range is roughly six miles by six miles.
	Levee and Drainage Districts	This layer represents the administrative boundary of levee or drainage districts. These are entities that were created in order to fund, construct and maintain Levee structures. These Districts can exist as Levee, Watershed, and/or Drainage Districts and are established via the County Court. They represent a geographic area of responsibility in regard to the maintenance and construction of Levee structures built to mitigate flooding. NOTE: The legal description of these districts was not readily available for ALL counties in the study area.



Perry

Faulkner

Pulaski







Page 1

Page 2

Page 3

Page 4

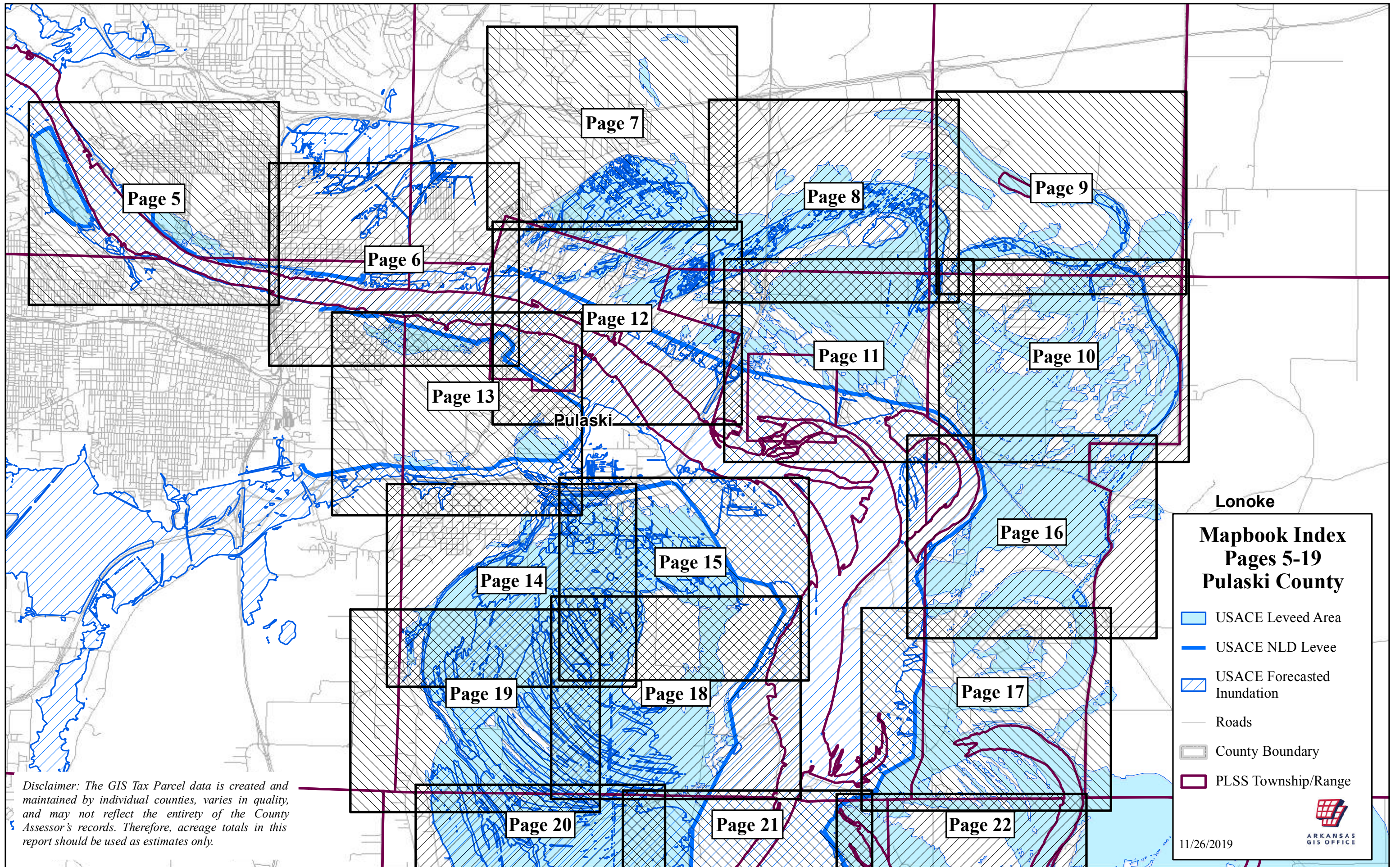
**Mapbook Index
Pages 1-4
Pulaski County**

-  USACE Leveed Area
-  USACE NLD Levee
-  USACE Forecasted Inundation
-  Roads
-  County Boundary
-  PLSS Township/Range

Disclaimer: The GIS Tax Parcel data is created and maintained by individual counties, varies in quality, and may not reflect the entirety of the County Assessor's records. Therefore, acreage totals in this report should be used as estimates only.

11/26/2019





Page 5

Page 6

Page 7

Page 8

Page 9

Page 12

Page 11

Page 10







Page 13

Pulaski

Page 16

Lonoke

**Mapbook Index
Pages 5-19
Pulaski County**

-  USACE Leveed Area
-  USACE NLD Levee
-  USACE Forecasted Inundation
-  Roads
-  County Boundary
-  PLSS Township/Range

Page 14

Page 15

Page 19

Page 18

Page 17

Page 20

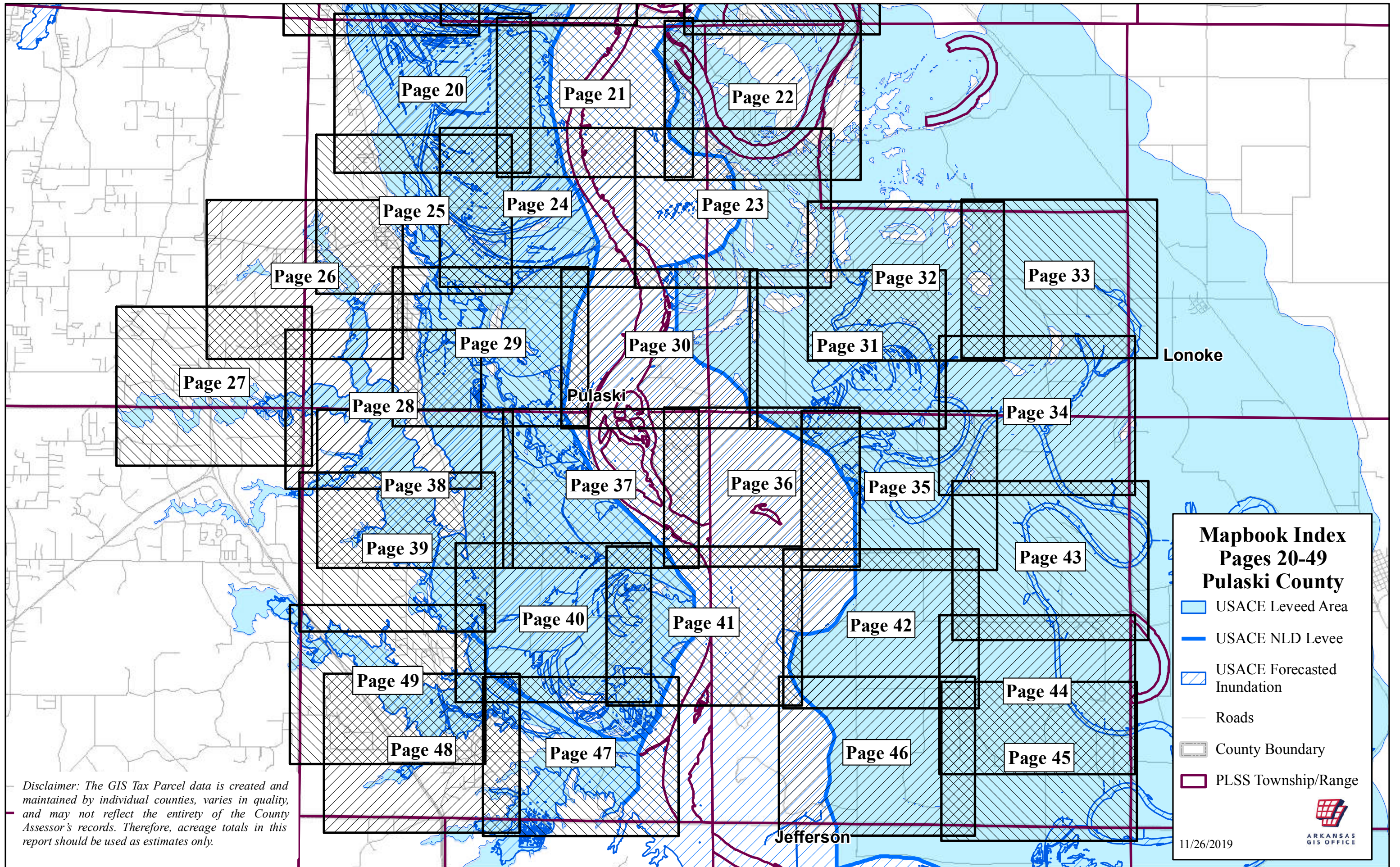
Page 21

Page 22

Disclaimer: The GIS Tax Parcel data is created and maintained by individual counties, varies in quality, and may not reflect the entirety of the County Assessor's records. Therefore, acreage totals in this report should be used as estimates only.

11/26/2019





Page 20

Page 21

Page 22

Page 25

Page 24

Page 23

Page 26

Page 32

Page 33

Page 27

Page 29

Page 30

Page 31

Lonoke

Page 28

Pulaski

Page 34

Page 38

Page 37

Page 36

Page 35

Page 39

Page 43

Page 40

Page 41

Page 42

Page 49

Page 44

Page 48

Page 47

Page 46

Page 45

Jefferson

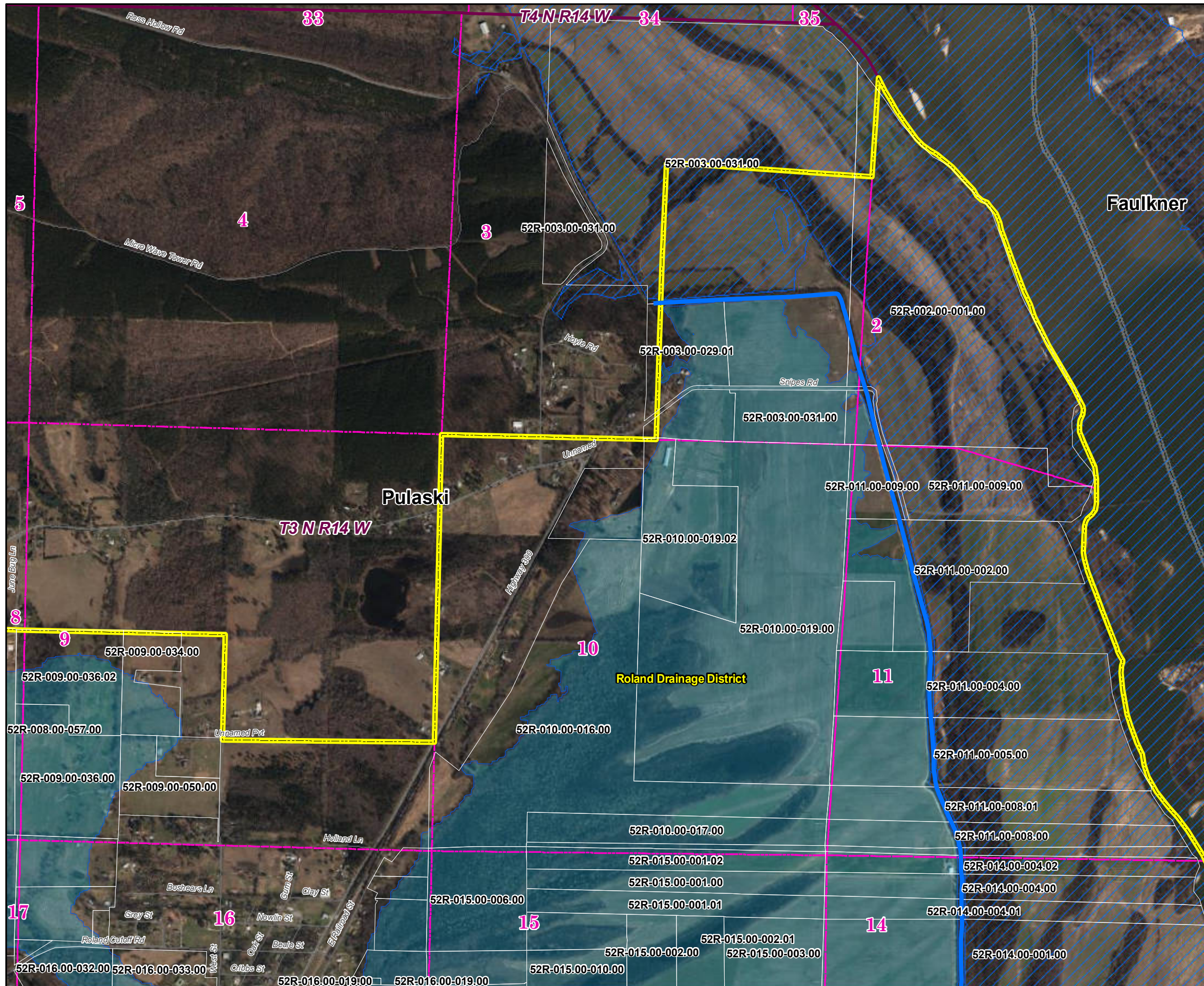
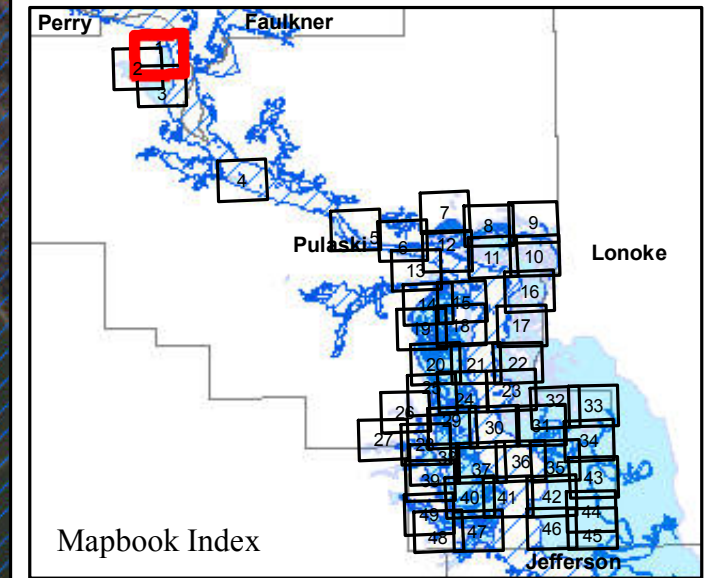
**Mapbook Index
Pages 20-49
Pulaski County**

- USACE Leveed Area
- USACE NLD Levee
- USACE Forecasted Inundation
- Roads
- County Boundary
- PLS Township/Range

11/26/2019

Disclaimer: The GIS Tax Parcel data is created and maintained by individual counties, varies in quality, and may not reflect the entirety of the County Assessor's records. Therefore, acreage totals in this report should be used as estimates only.

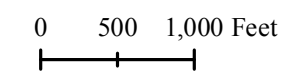
Pulaski County 2019 Leveed Area Parcels



Parcels Intersecting Leveed Area:
Total Parcel Acreage= 94,622.87
Acreage within Leveed Area= 71,794.37
 [Acreage within Inundation Area = 31,548.28.
 Not shown. Parcel list available upon request.]

- USACE Leveed Area
- AHTD and USACE Levee or Dike
- Roads
- County Boundary
- PLSS Section
- PLSS Township/Range
- Levee and Drainage Districts

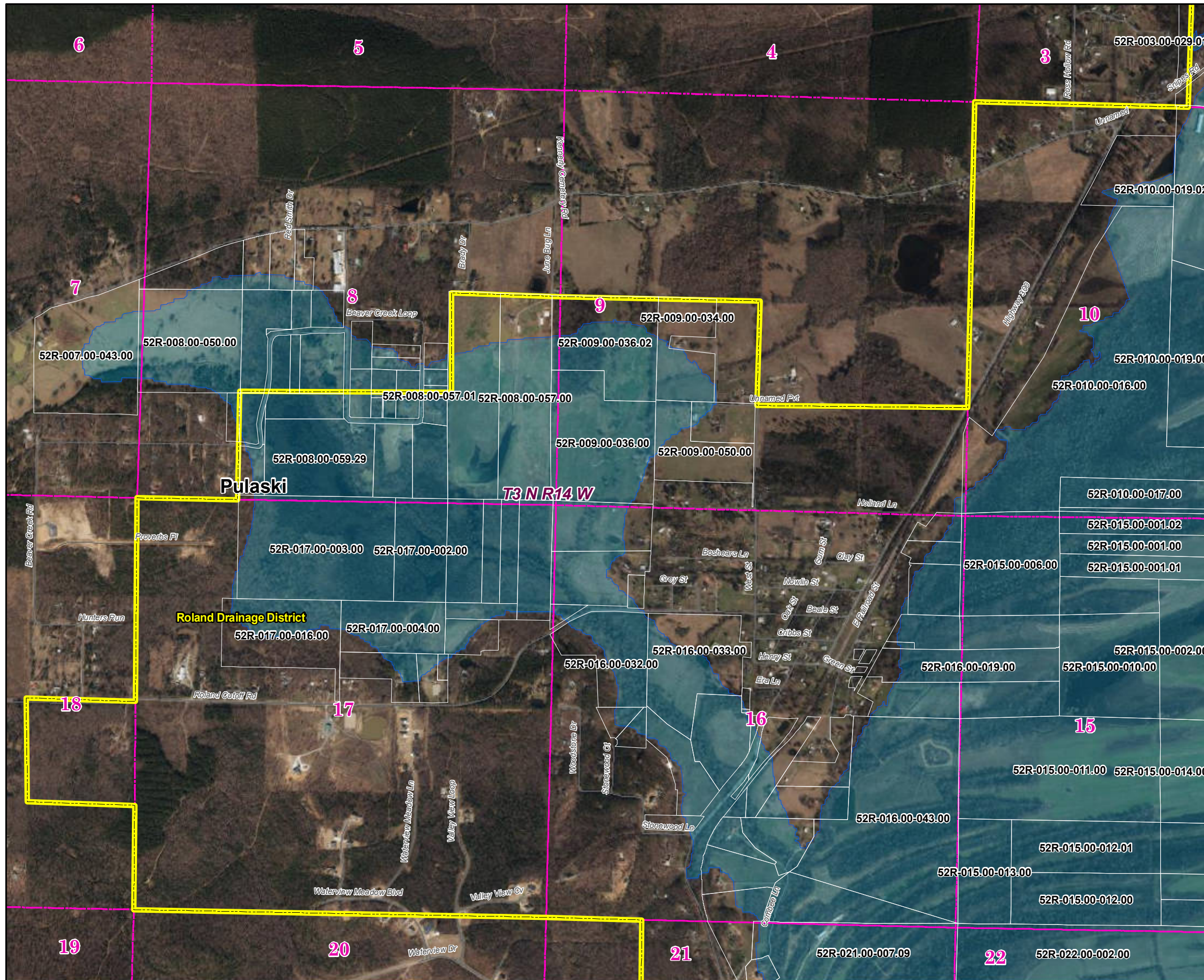
1:15,000



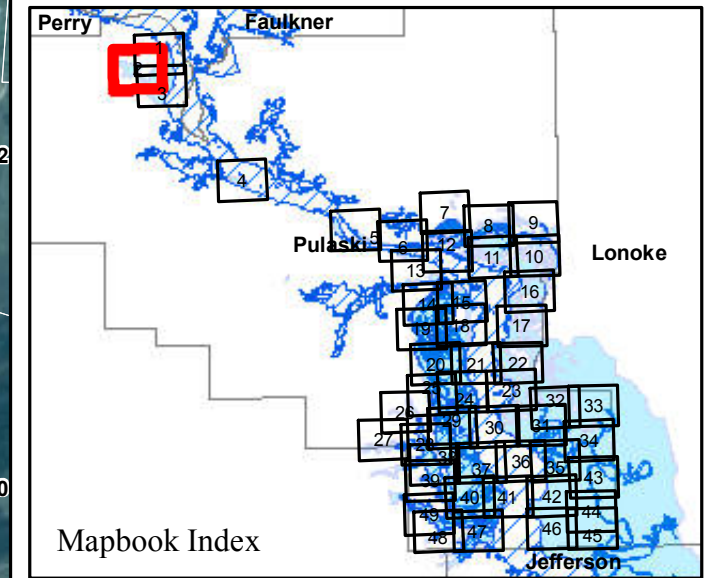
Page 1 of 49

11/26/2019



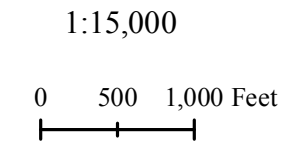


Pulaski County 2019 Leveed Area Parcels

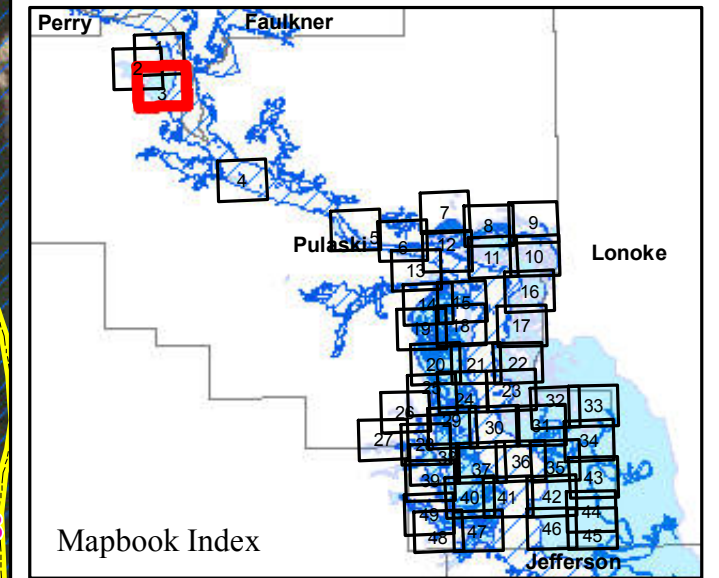


Parcels Intersecting Leveed Area:
Total Parcel Acreage= 94,622.87
Acreage within Leveed Area= 71,794.37
 [Acreage within Inundation Area = 31,548.28.
 Not shown. Parcel list available upon request.]

- USACE Leveed Area
- AHTD and USACE Levee or Dike
- Roads
- County Boundary
- PLSS Section
- PLSS Township/Range
- Levee and Drainage Districts



Pulaski County 2019 Leveed Area Parcels

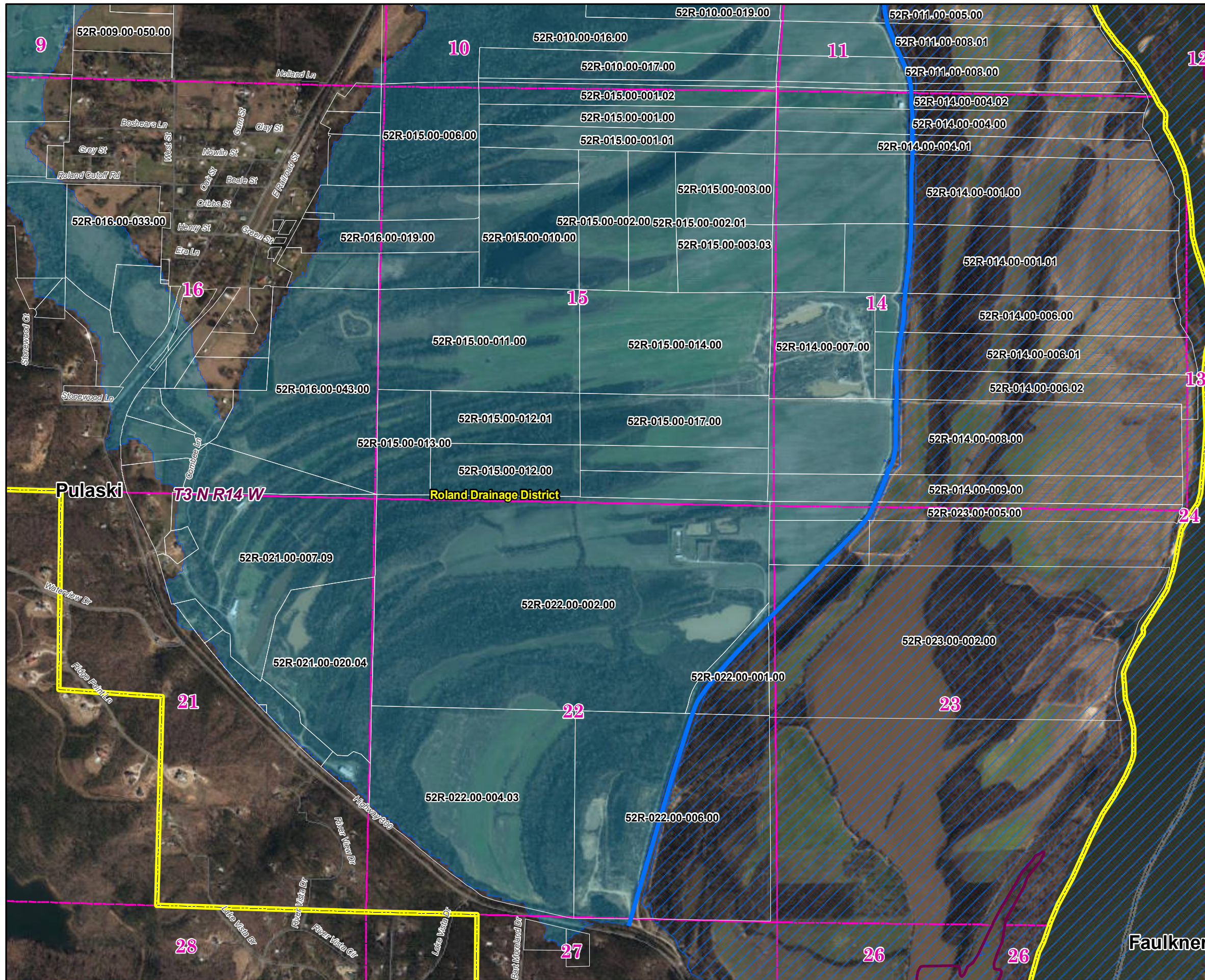
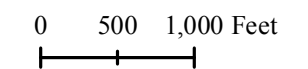


Mapbook Index

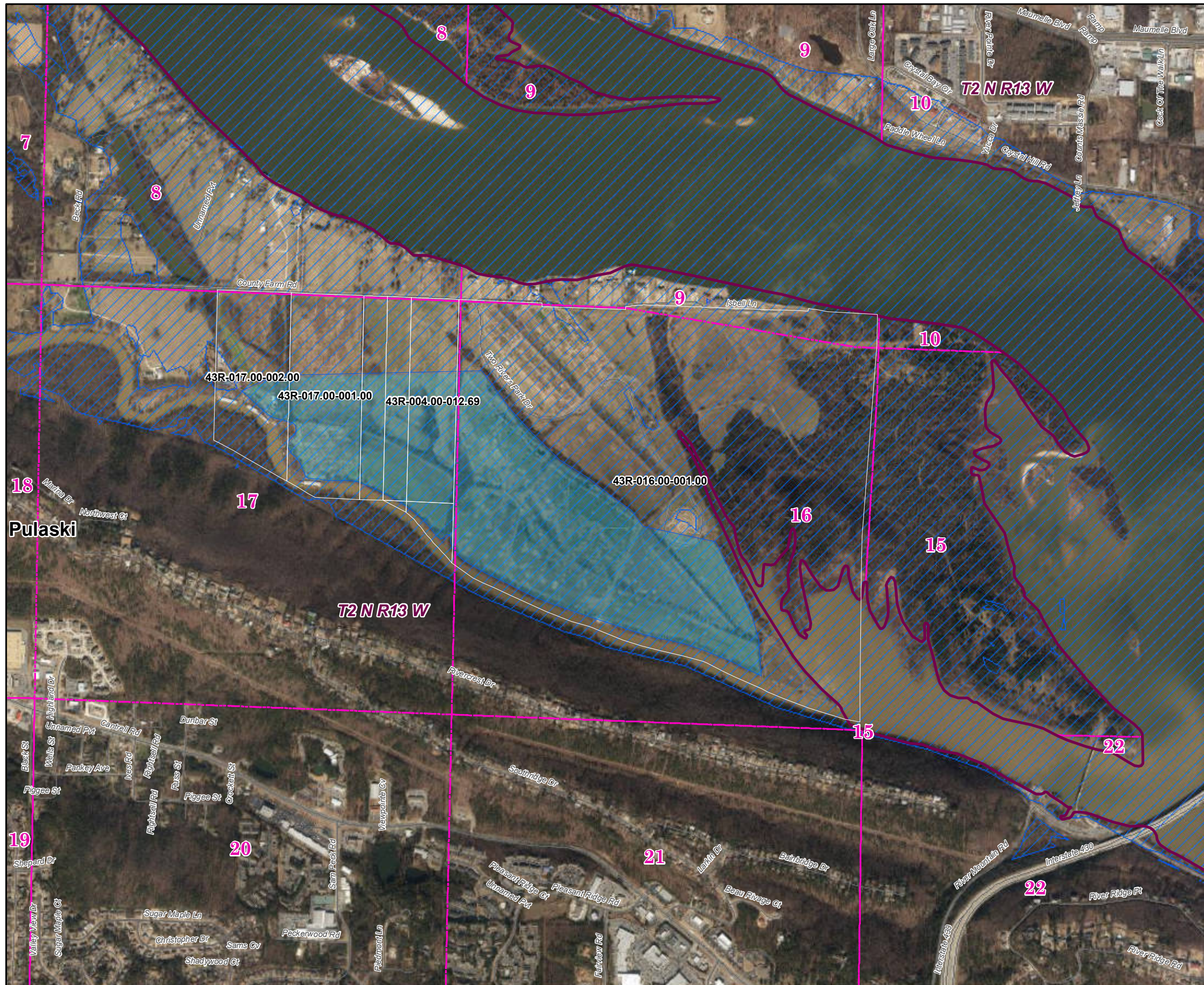
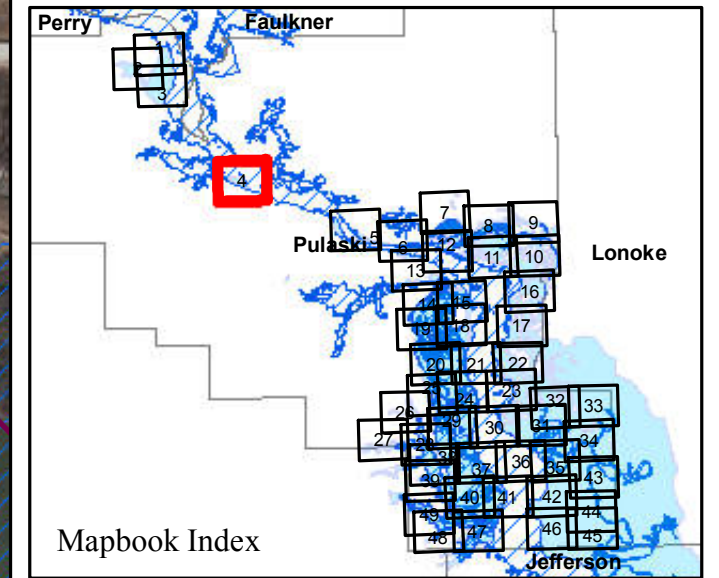
Parcels Intersecting Leveed Area:
Total Parcel Acreage= 94,622.87
Acreage within Leveed Area= 71,794.37
 [Acreage within Inundation Area = 31,548.28.
 Not shown. Parcel list available upon request.]

- USACE Leveed Area
- AHTD and USACE Levee or Dike
- Roads
- County Boundary
- PLSS Section
- PLSS Township/Range
- Levee and Drainage Districts

1:15,000



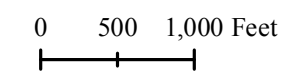
Pulaski County 2019 Leveed Area Parcels



Parcels Intersecting Leveed Area:
Total Parcel Acreage= 94,622.87
Acreage within Leveed Area= 71,794.37
 [Acreage within Inundation Area = 31,548.28.
 Not shown. Parcel list available upon request.]

- USACE Leveed Area
- AHTD and USACE Levee or Dike
- Roads
- County Boundary
- PLSS Section
- PLSS Township/Range
- Levee and Drainage Districts

1:15,000

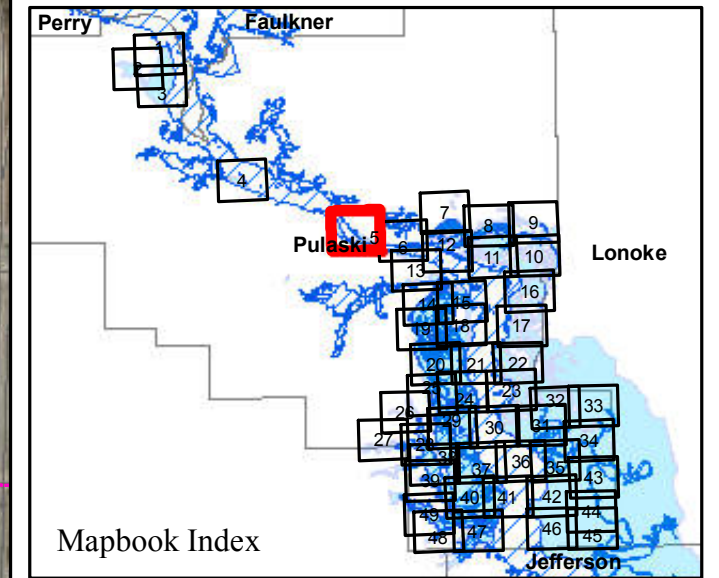


Page 4 of 49

11/26/2019

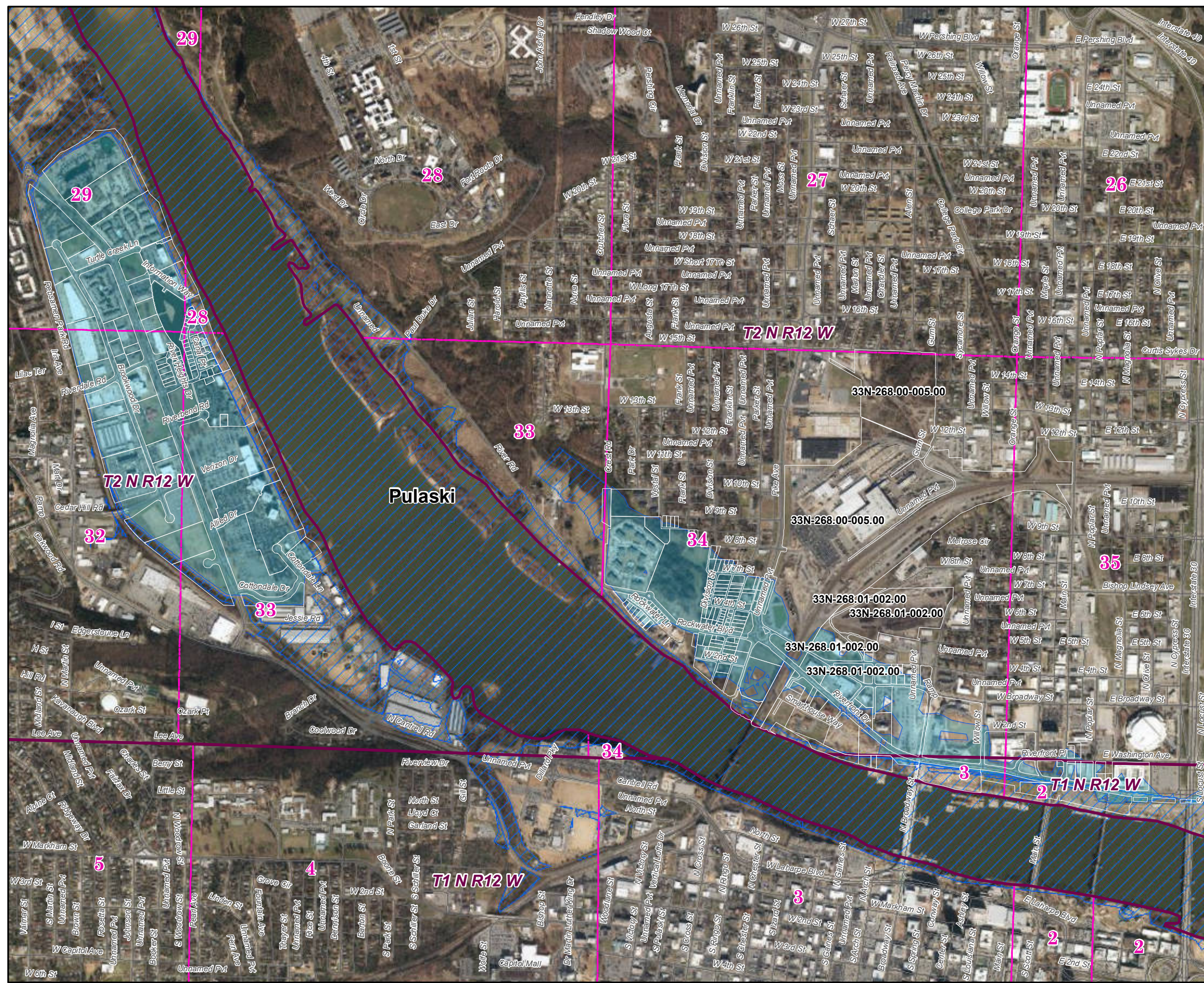
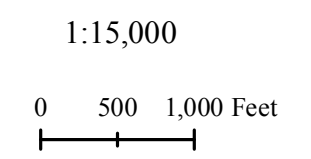


Pulaski County 2019 Leveed Area Parcels

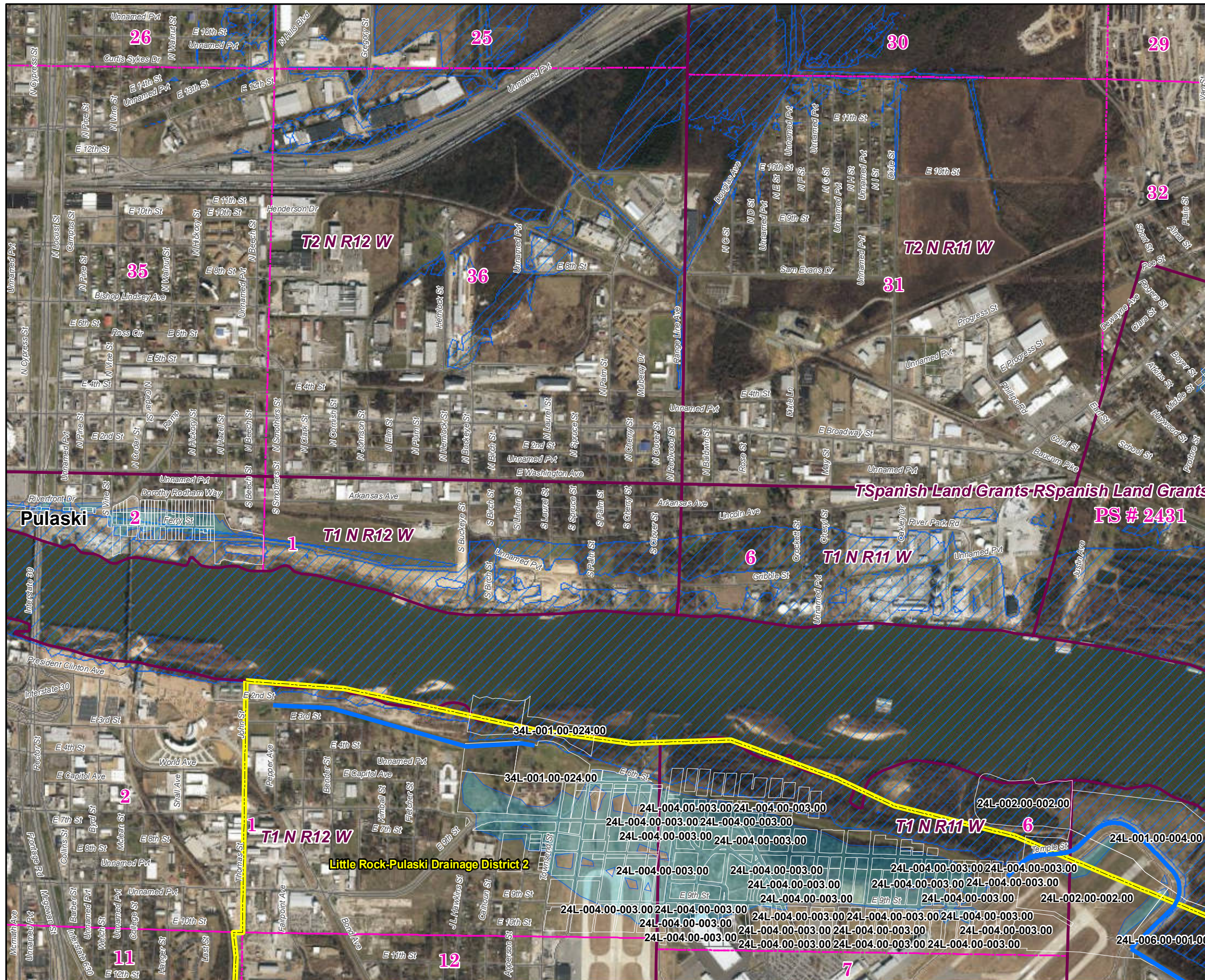
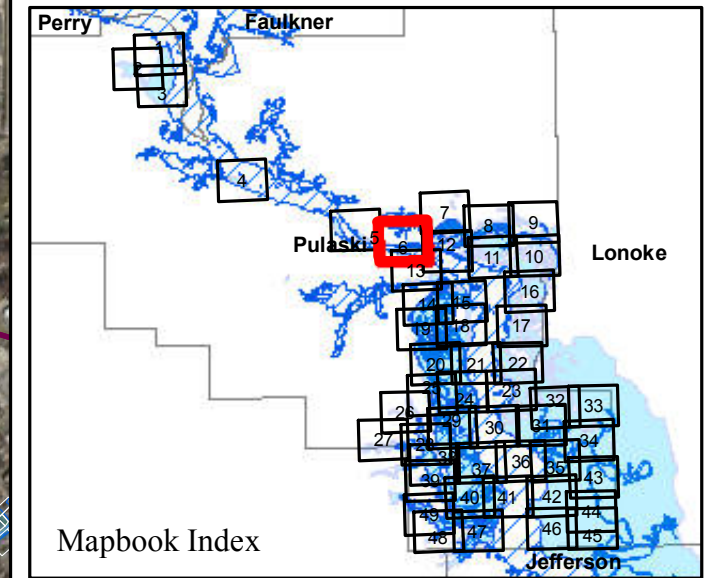


Parcels Intersecting Leveed Area:
Total Parcel Acreage= 94,622.87
Acreage within Leveed Area= 71,794.37
 [Acreage within Inundation Area = 31,548.28.
 Not shown. Parcel list available upon request.]

- USACE Leveed Area
- AHTD and USACE Levee or Dike
- Roads
- County Boundary
- PLSS Section
- PLSS Township/Range
- Levee and Drainage Districts



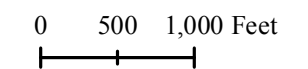
Pulaski County 2019 Leveed Area Parcels



Parcels Intersecting Leveed Area:
Total Parcel Acreage= 94,622.87
Acreage within Leveed Area= 71,794.37
 [Acreage within Inundation Area = 31,548.28.
 Not shown. Parcel list available upon request.]

- USACE Leveed Area
- AHTD and USACE Levee or Dike
- Roads
- County Boundary
- PLSS Section
- PLSS Township/Range
- Levee and Drainage Districts

1:15,000



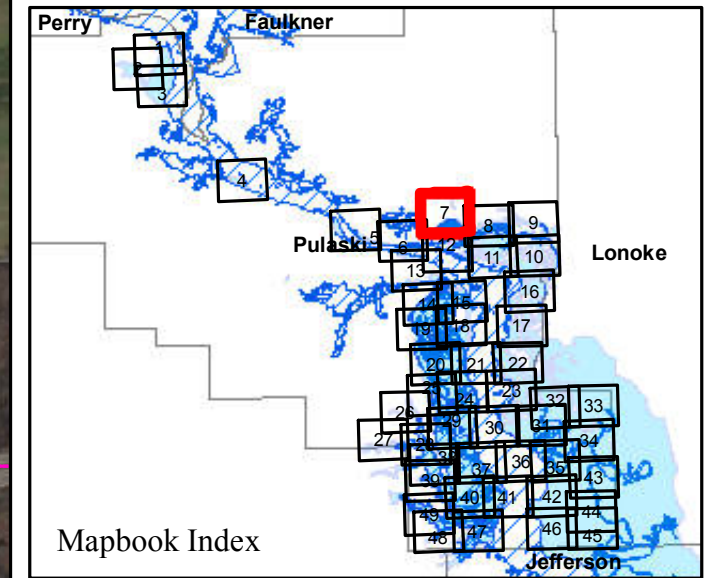
Page 6 of 49

11/26/2019



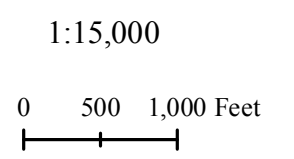
ARKANSAS
GIS OFFICE

Pulaski County 2019 Leveed Area Parcels



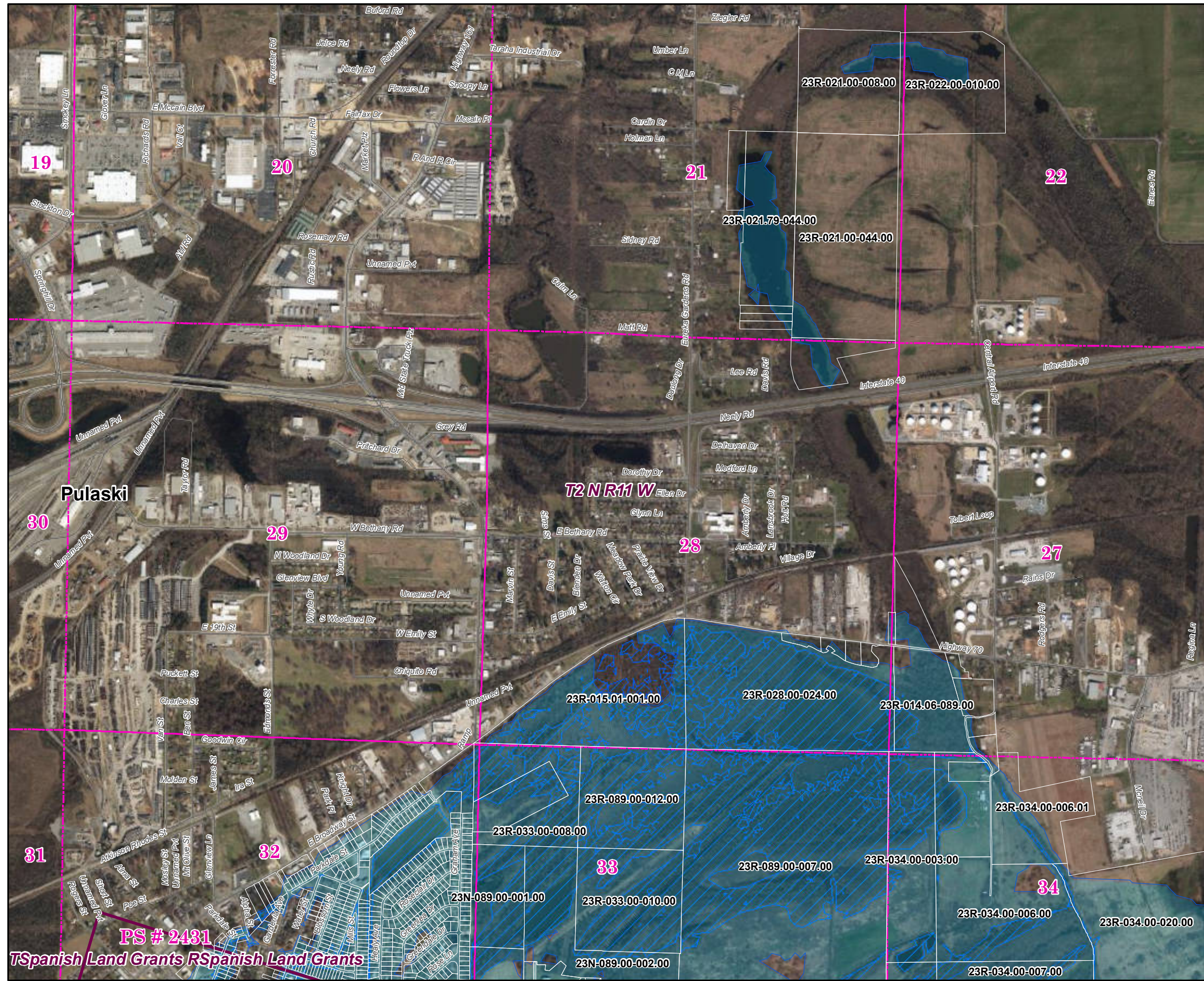
Parcels Intersecting Leveed Area:
Total Parcel Acreage= 94,622.87
Acreage within Leveed Area= 71,794.37
 [Acreage within Inundation Area = 31,548.28.
 Not shown. Parcel list available upon request.]

- USACE Leveed Area
- AHTD and USACE Levee or Dike
- Roads
- County Boundary
- PLSS Section
- PLSS Township/Range
- Levee and Drainage Districts

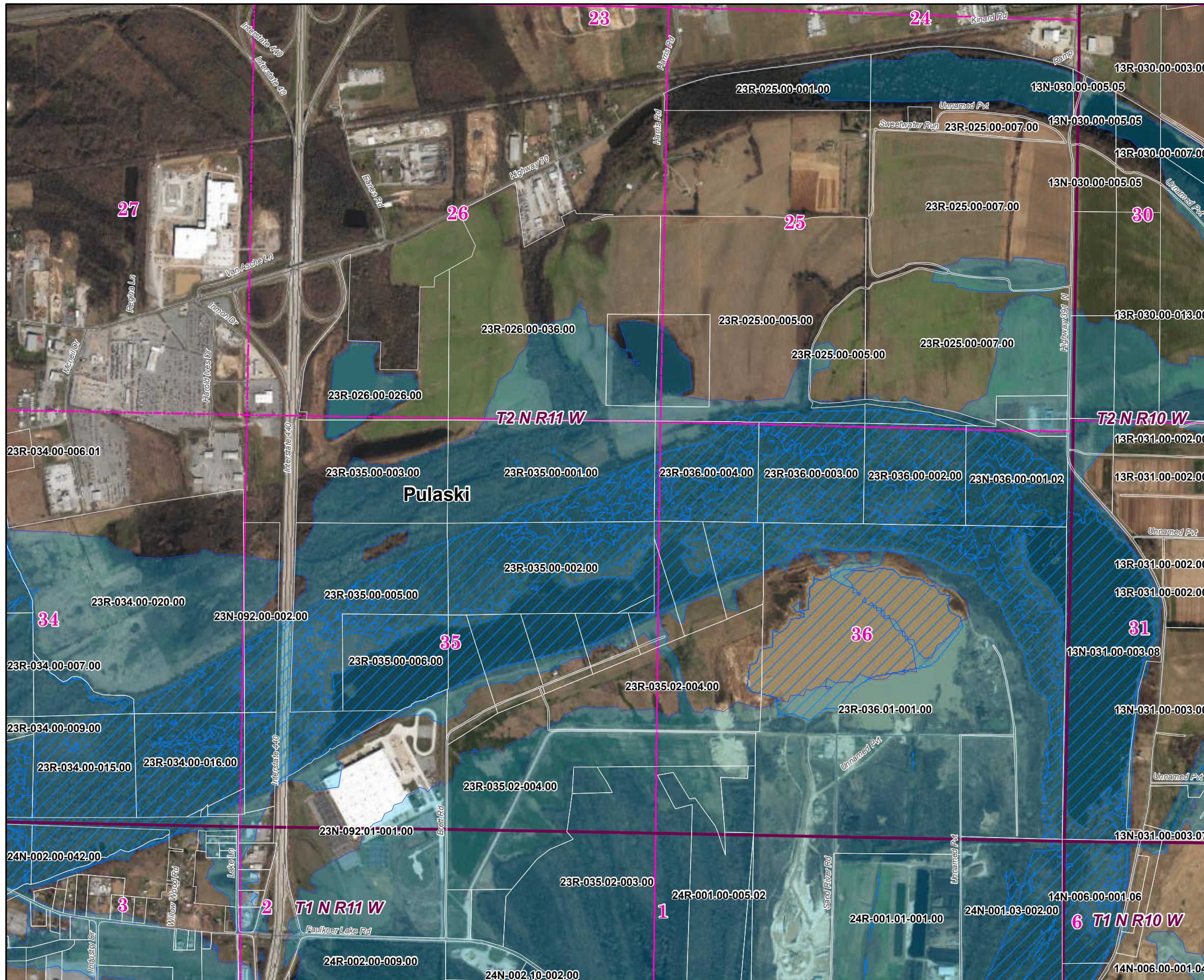
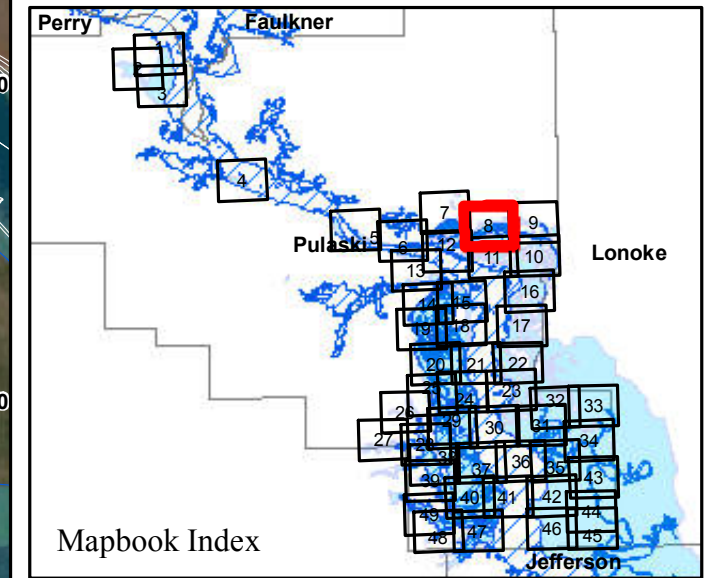


Page 7 of 49

11/26/2019



Pulaski County 2019 Leveed Area Parcels



Parcels Intersecting Leveed Area:
Total Parcel Acreage= 94,622.87
Acreage within Leveed Area= 71,794.37
 [Acreage within Inundation Area = 31,548.28.
 Not shown. Parcel list available upon request.]

- USACE Leveed Area
- AHTD and USACE Levee or Dike
- Roads
- County Boundary
- PLSS Section
- PLSS Township/Range
- Levee and Drainage Districts

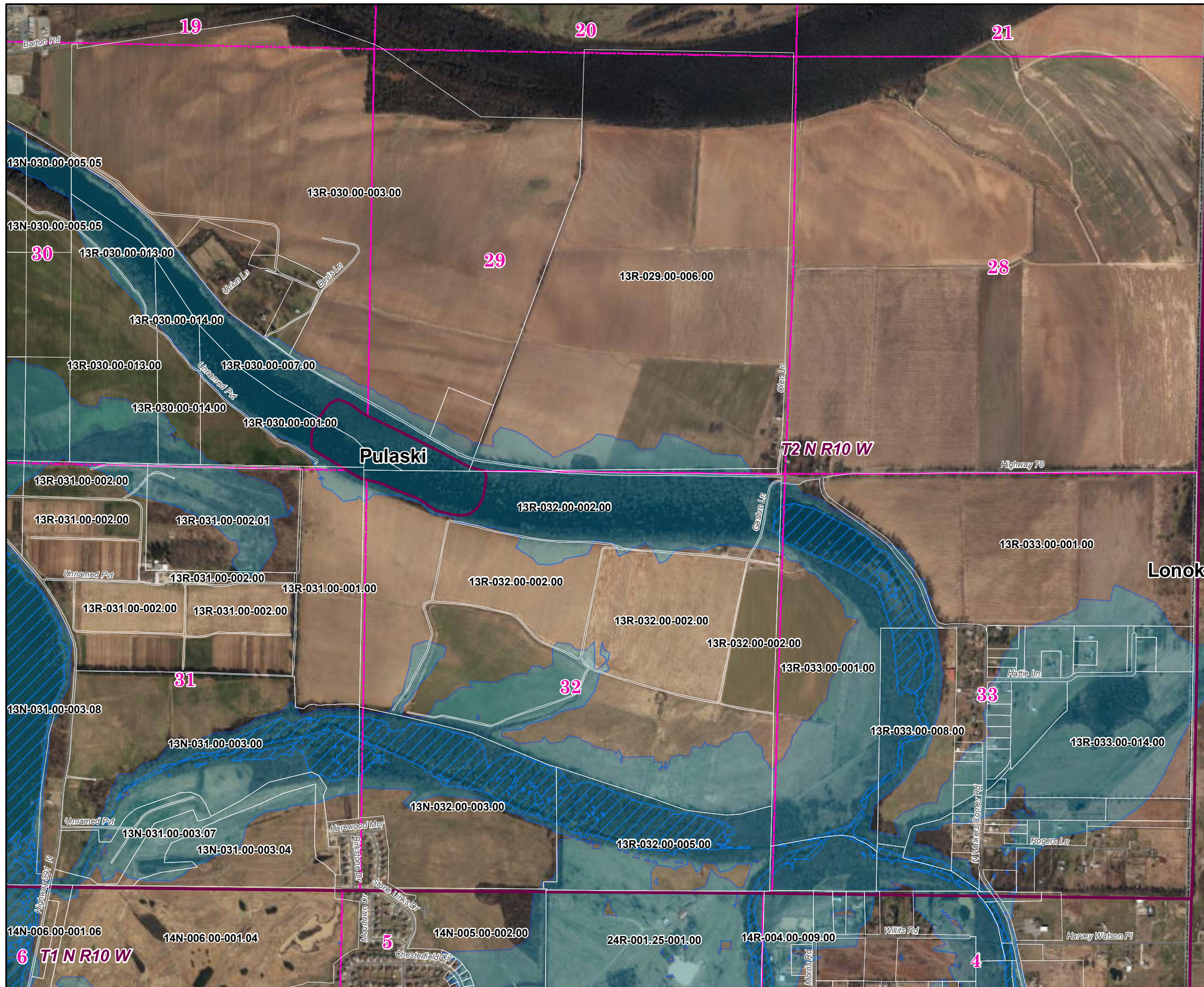
1:15,000
 0 500 1,000 Feet

Page 8 of 49

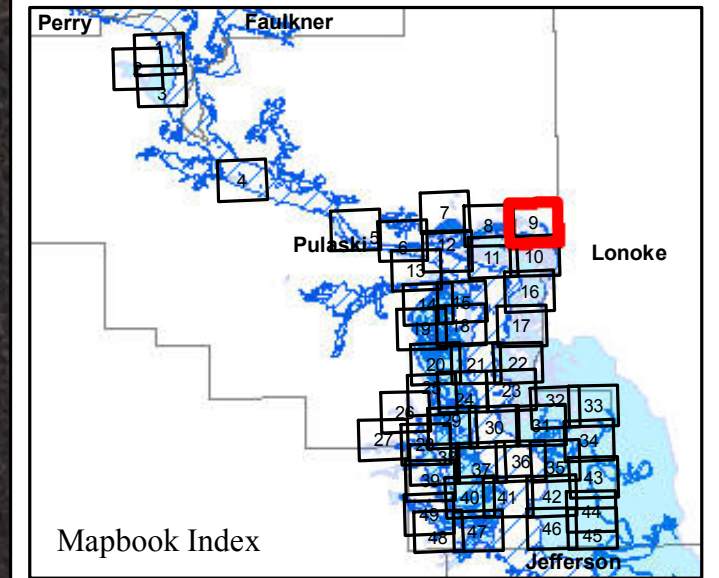
11/26/2019



ARKANSAS
GIS OFFICE



Pulaski County 2019 Leveed Area Parcels



Parcels Intersecting Leveed Area:
Total Parcel Acreage= 94,622.87
Acreage within Leveed Area= 71,794.37
 [Acreage within Inundation Area = 31,548.28.
 Not shown. Parcel list available upon request.]

- USACE Leveed Area
- AHTD and USACE Levee or Dike
- Roads
- County Boundary
- PLSS Section
- PLSS Township/Range
- Levee and Drainage Districts

1:15,000
 0 500 1,000 Feet

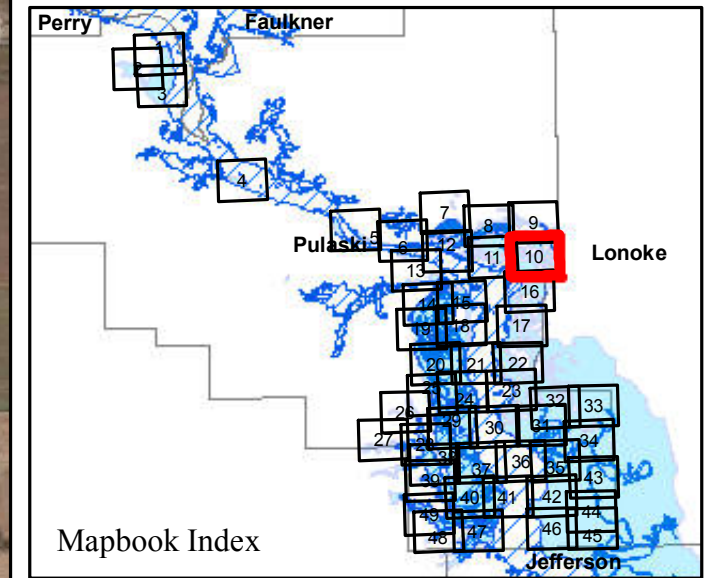
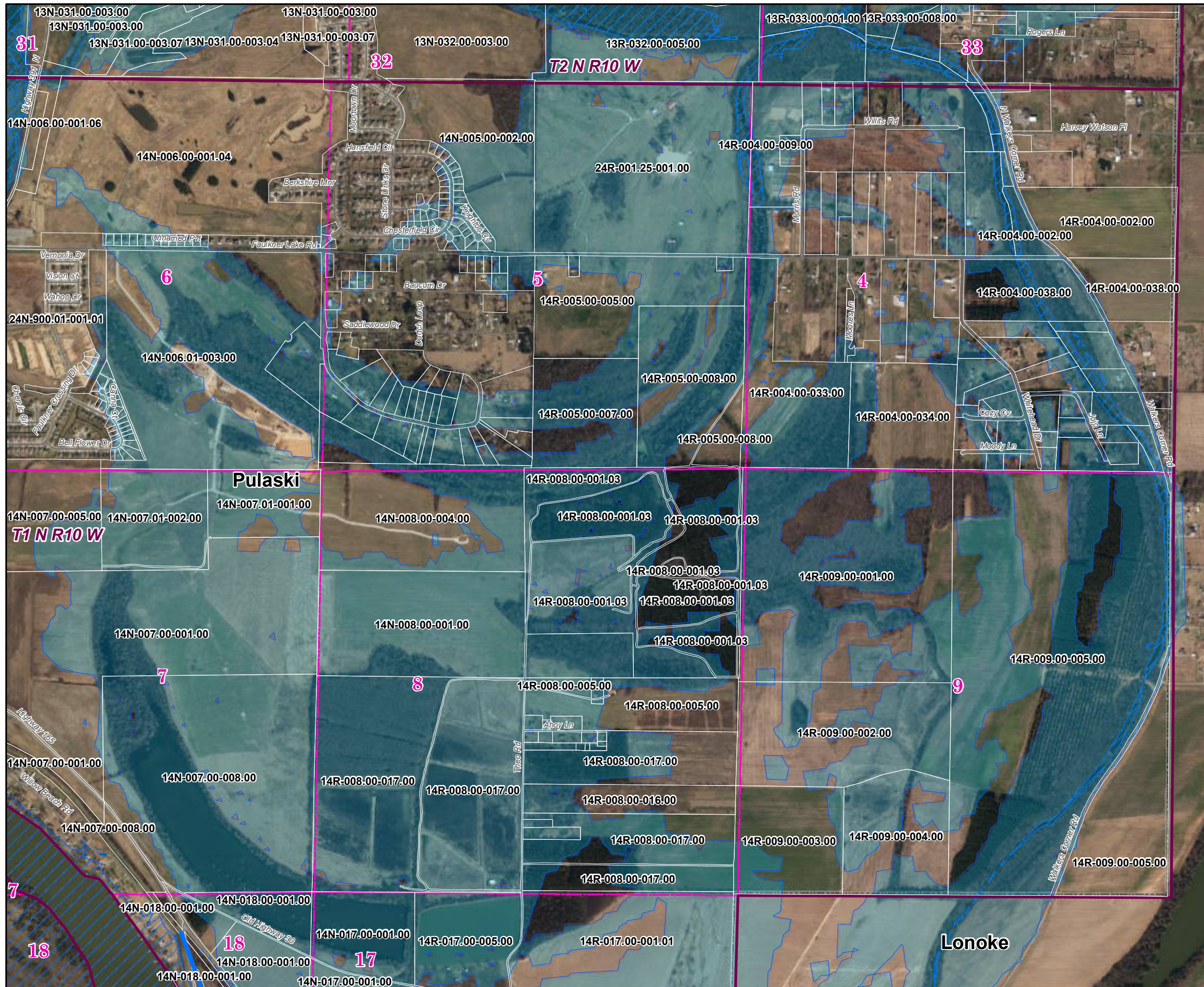
Page 9 of 49

11/26/2019



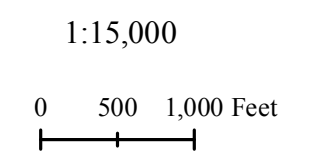
ARKANSAS
GIS OFFICE

Pulaski County 2019 Leveed Area Parcels

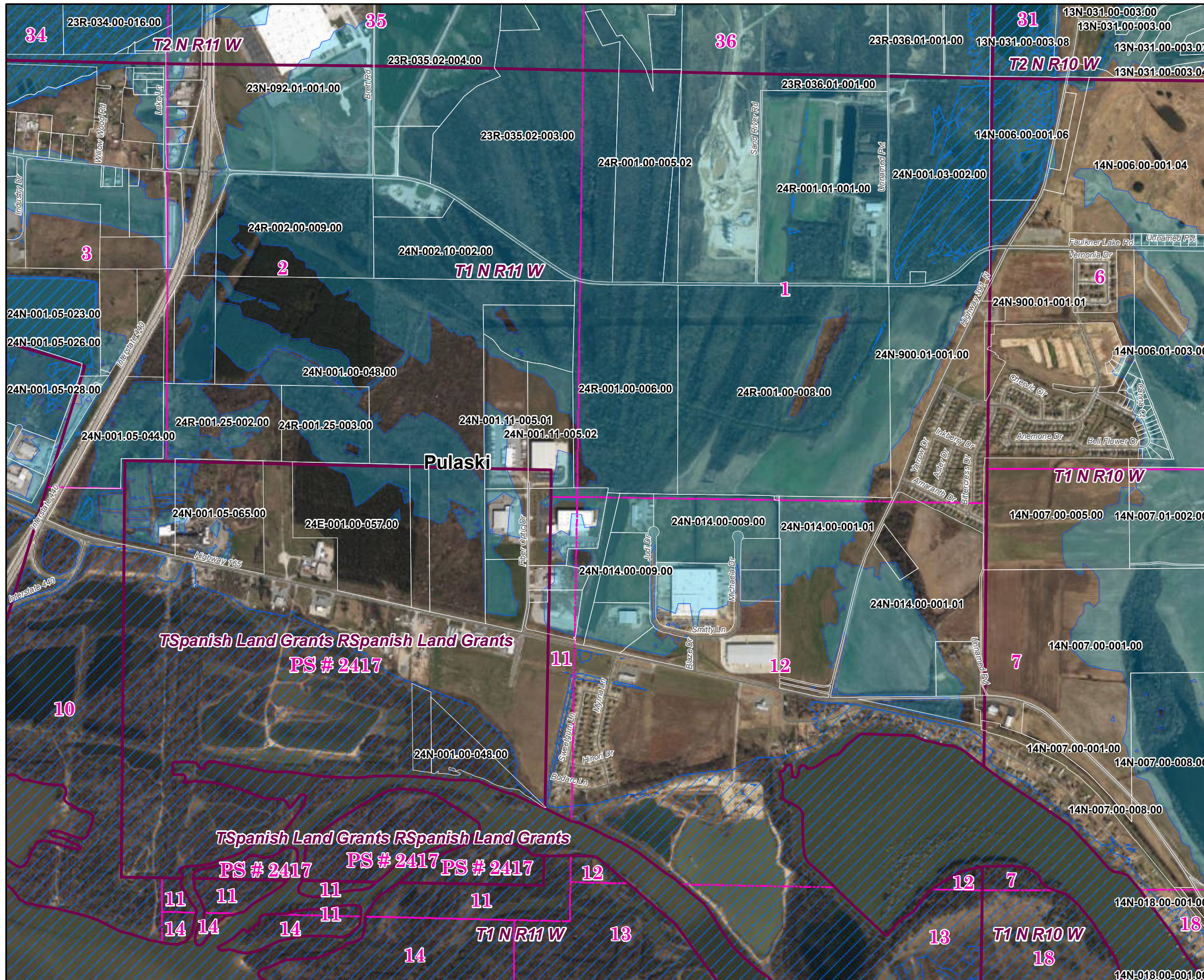
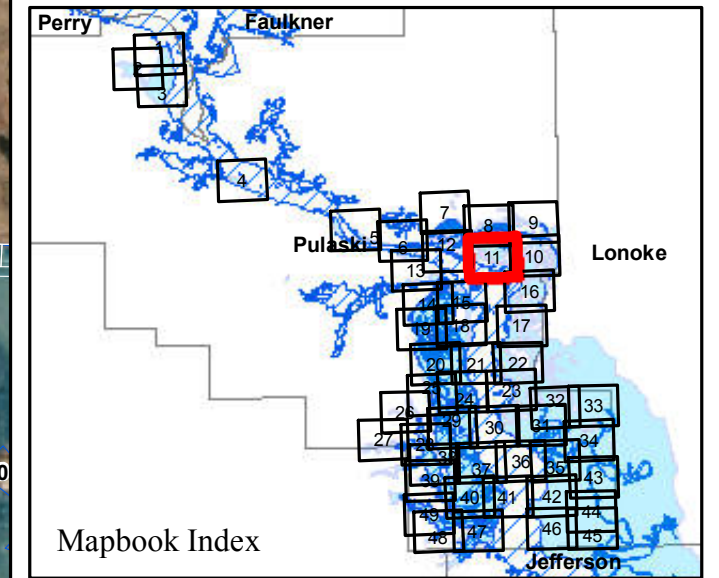


Parcels Intersecting Leveed Area:
Total Parcel Acreage= 94,622.87
Acreage within Leveed Area= 71,794.37
 [Acreage within Inundation Area = 31,548.28.
 Not shown. Parcel list available upon request.]

- USACE Leveed Area
- AHTD and USACE Levee or Dike
- Roads
- County Boundary
- PLSS Section
- PLSS Township/Range
- Levee and Drainage Districts

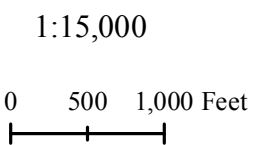


Pulaski County 2019 Leveed Area Parcels

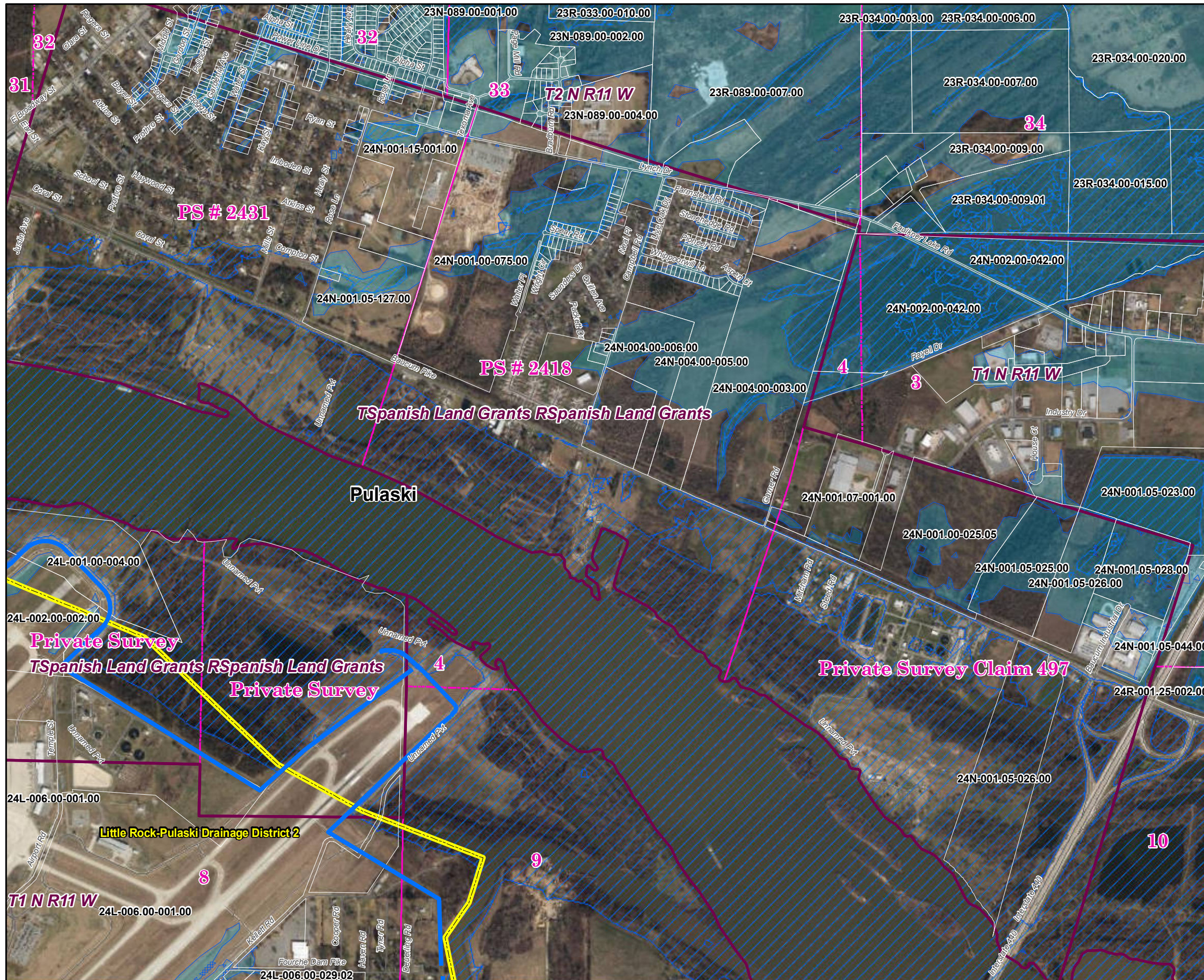
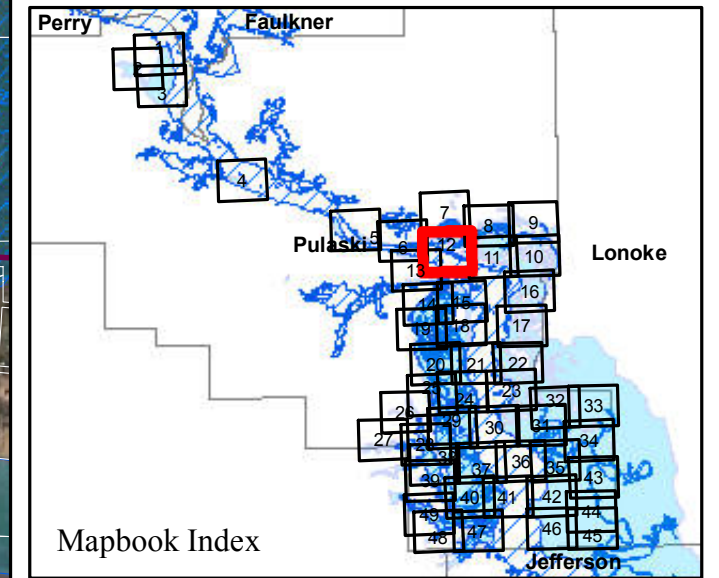


Parcels Intersecting Leveed Area:
Total Parcel Acreage= 94,622.87
Acreage within Leveed Area= 71,794.37
 [Acreage within Inundation Area = 31,548.28.
 Not shown. Parcel list available upon request.]

- USACE Leveed Area
- AHTD and USACE Levee or Dike
- Roads
- County Boundary
- PLSS Section
- PLSS Township/Range
- Levee and Drainage Districts



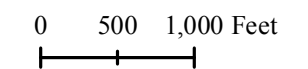
Pulaski County 2019 Leveed Area Parcels



Parcels Intersecting Leveed Area:
Total Parcel Acreage= 94,622.87
Acreage within Leveed Area= 71,794.37
 [Acreage within Inundation Area = 31,548.28.
 Not shown. Parcel list available upon request.]

- USACE Leveed Area
- AHTD and USACE Levee or Dike
- Roads
- County Boundary
- PLSS Section
- PLSS Township/Range
- Levee and Drainage Districts

1:15,000

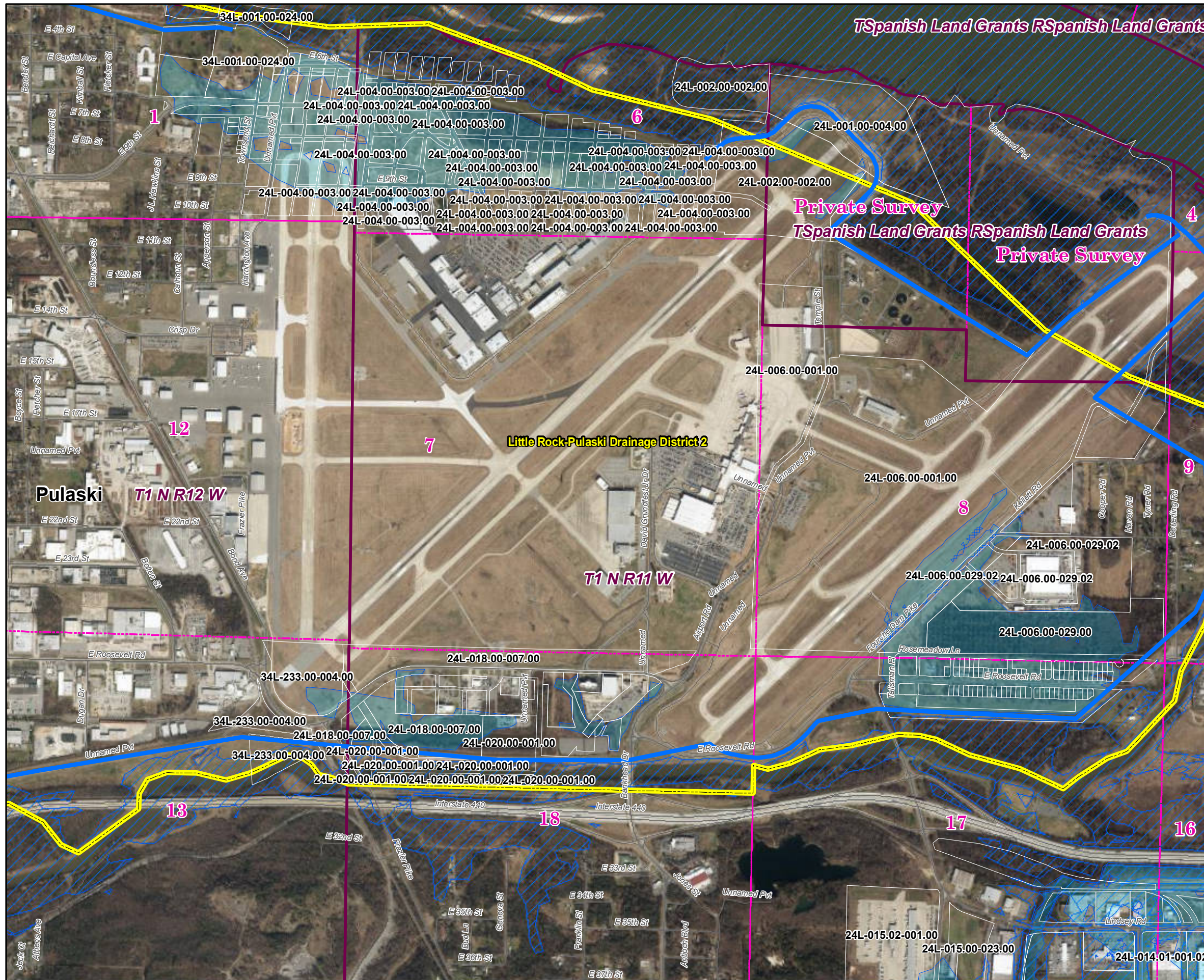


Page 12 of 49

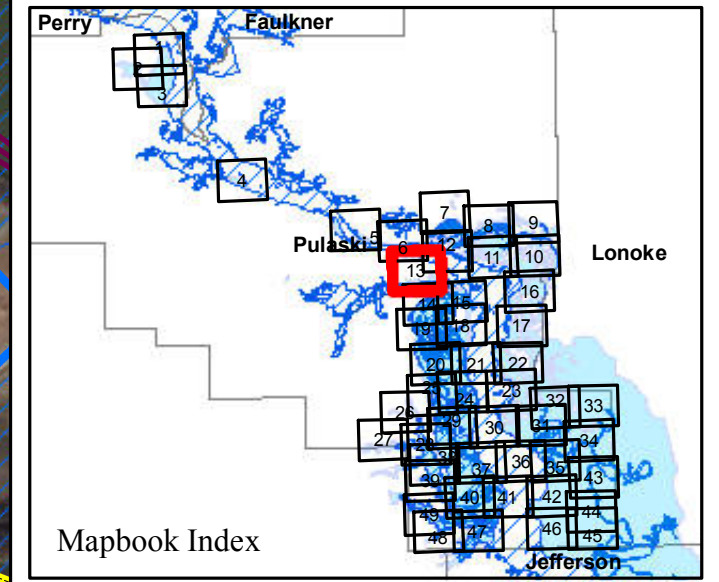
11/26/2019



ARKANSAS
GIS OFFICE



Pulaski County 2019 Leveed Area Parcels



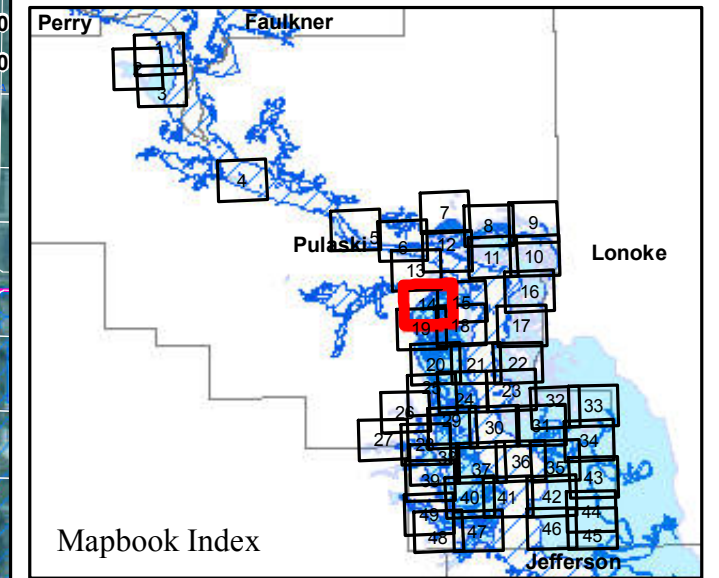
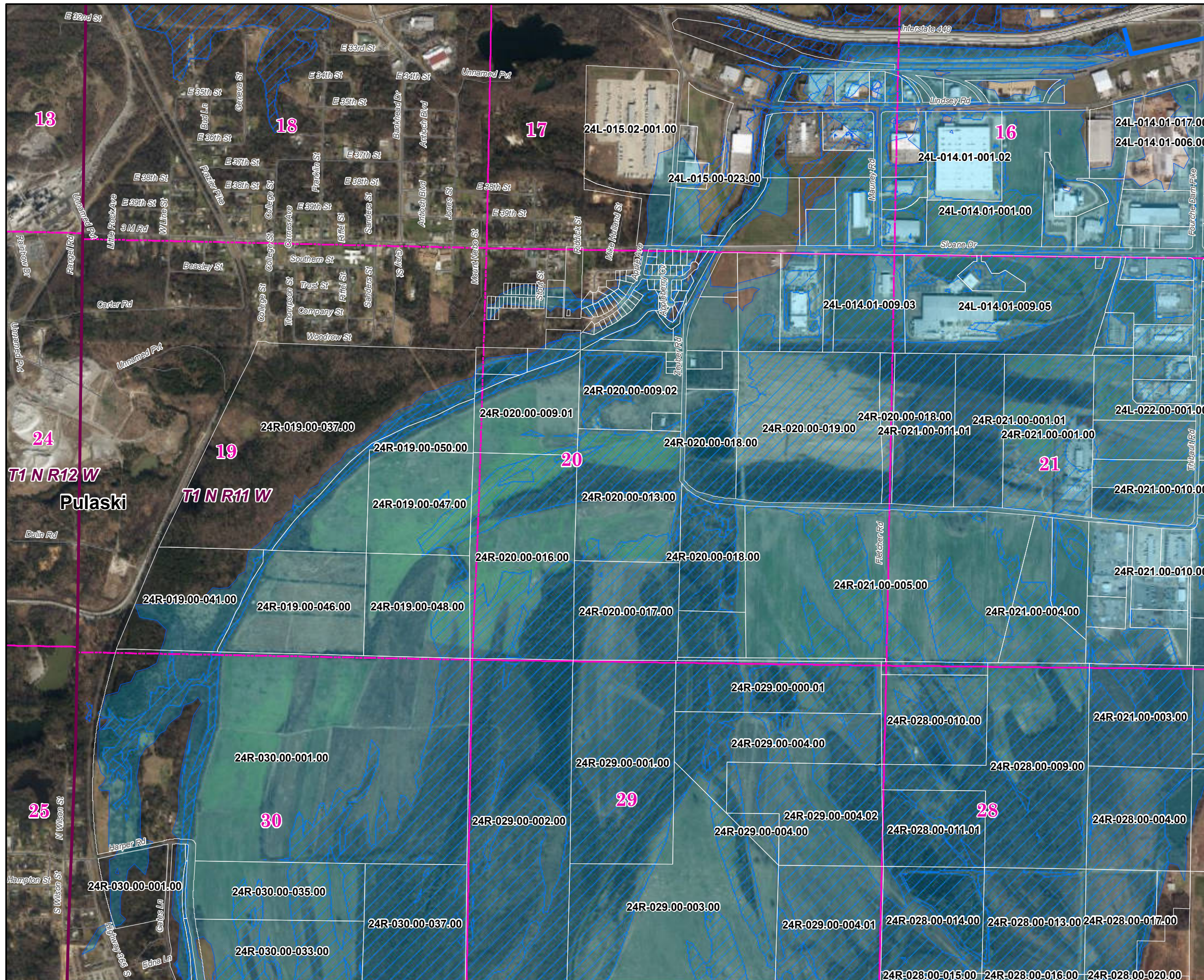
Parcels Intersecting Leveed Area:
Total Parcel Acreage= 94,622.87
Acreage within Leveed Area= 71,794.37
 [Acreage within Inundation Area = 31,548.28.
 Not shown. Parcel list available upon request.]

- USACE Leveed Area
- AHTD and USACE Levee or Dike
- Roads
- County Boundary
- PLSS Section
- PLSS Township/Range
- Levee and Drainage Districts

1:15,000
 0 500 1,000 Feet

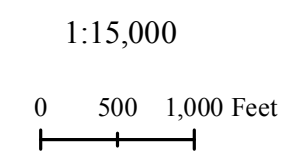


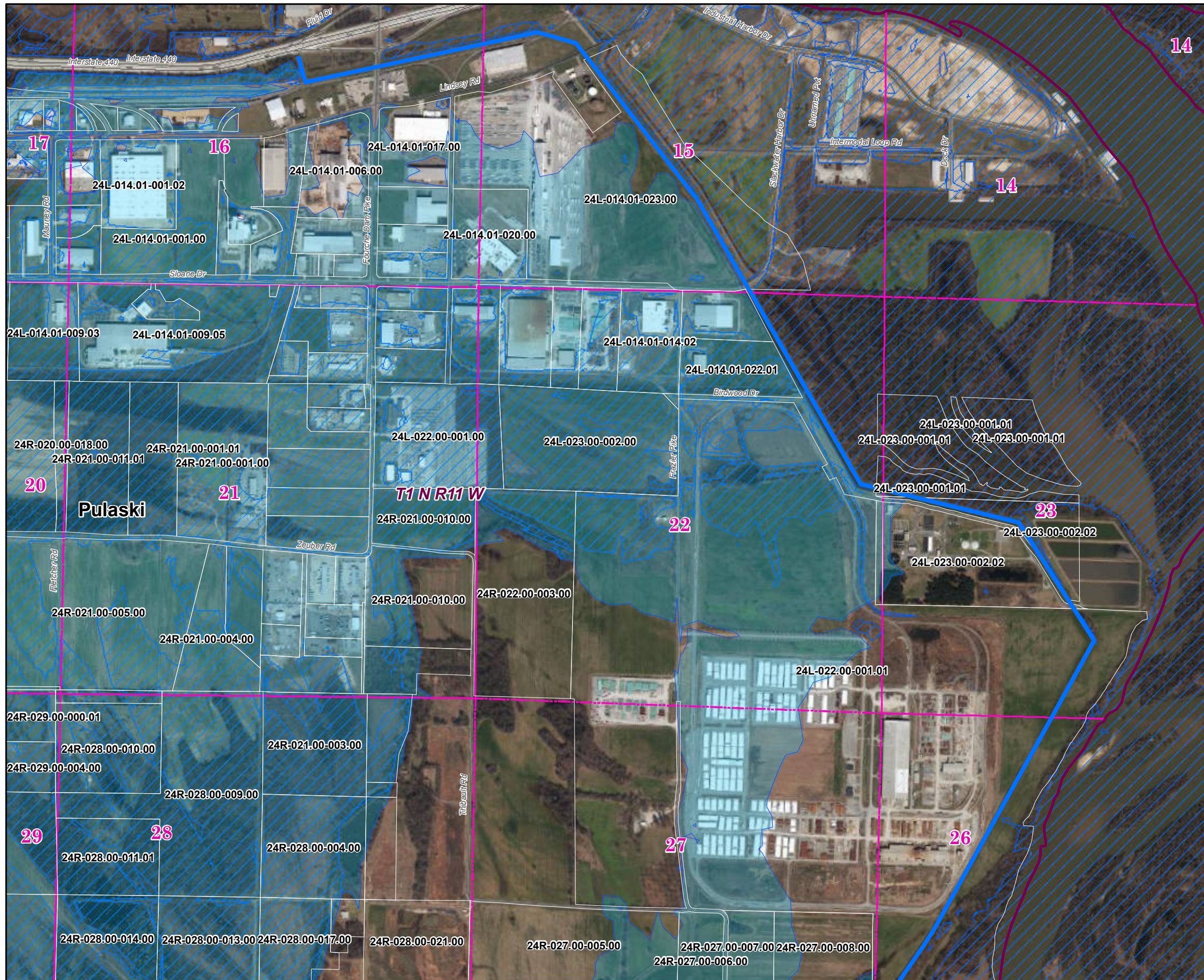
Pulaski County 2019 Leveed Area Parcels



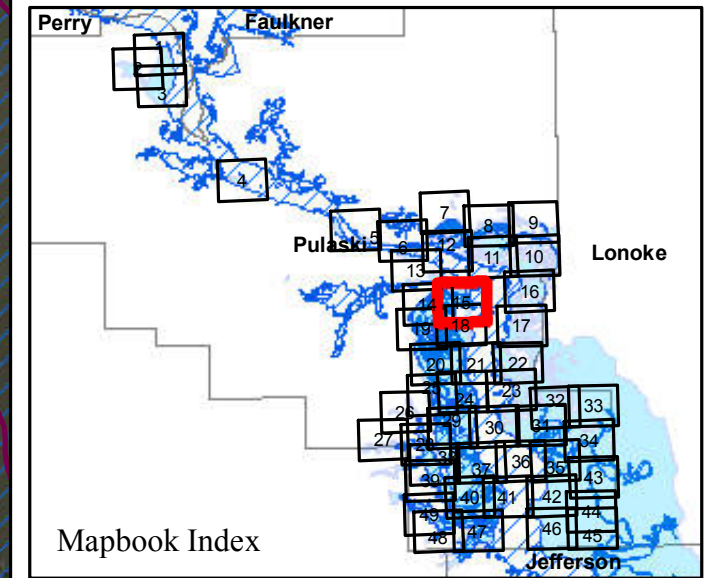
Parcels Intersecting Leveed Area:
Total Parcel Acreage= 94,622.87
Acreage within Leveed Area= 71,794.37
 [Acreage within Inundation Area = 31,548.28.
 Not shown. Parcel list available upon request.]

- USACE Leveed Area
- AHTD and USACE Levee or Dike
- Roads
- County Boundary
- PLSS Section
- PLSS Township/Range
- Levee and Drainage Districts





Pulaski County 2019 Leveed Area Parcels



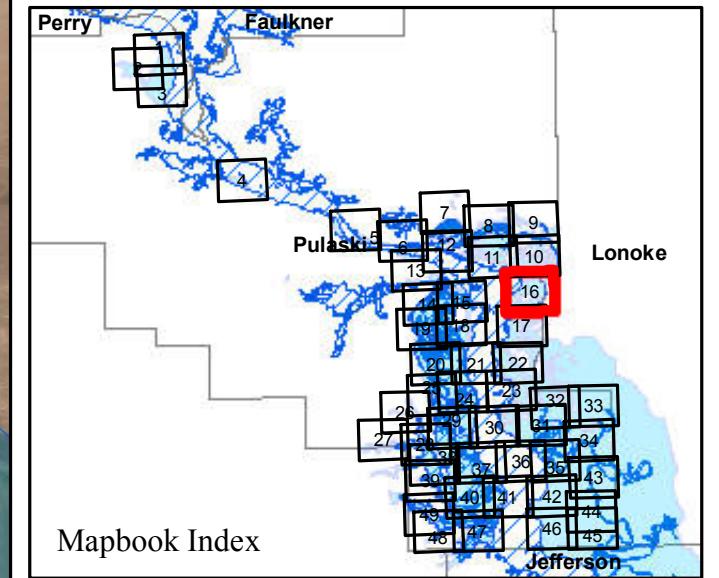
Parcels Intersecting Leveed Area:
Total Parcel Acreage= 94,622.87
Acreage within Leveed Area= 71,794.37
 [Acreage within Inundation Area = 31,548.28.
 Not shown. Parcel list available upon request.]

- USACE Leveed Area
- AHTD and USACE Levee or Dike
- Roads
- County Boundary
- PLSS Section
- PLSS Township/Range
- Levee and Drainage Districts

1:15,000
 0 500 1,000 Feet



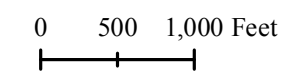
Pulaski County 2019 Leveed Area Parcels



Parcels Intersecting Leveed Area:
Total Parcel Acreage= 94,622.87
Acreage within Leveed Area= 71,794.37
 [Acreage within Inundation Area = 31,548.28.
 Not shown. Parcel list available upon request.]

- USACE Leveed Area
- AHTD and USACE Levee or Dike
- Roads
- County Boundary
- PLSS Section
- PLSS Township/Range
- Levee and Drainage Districts

1:15,000

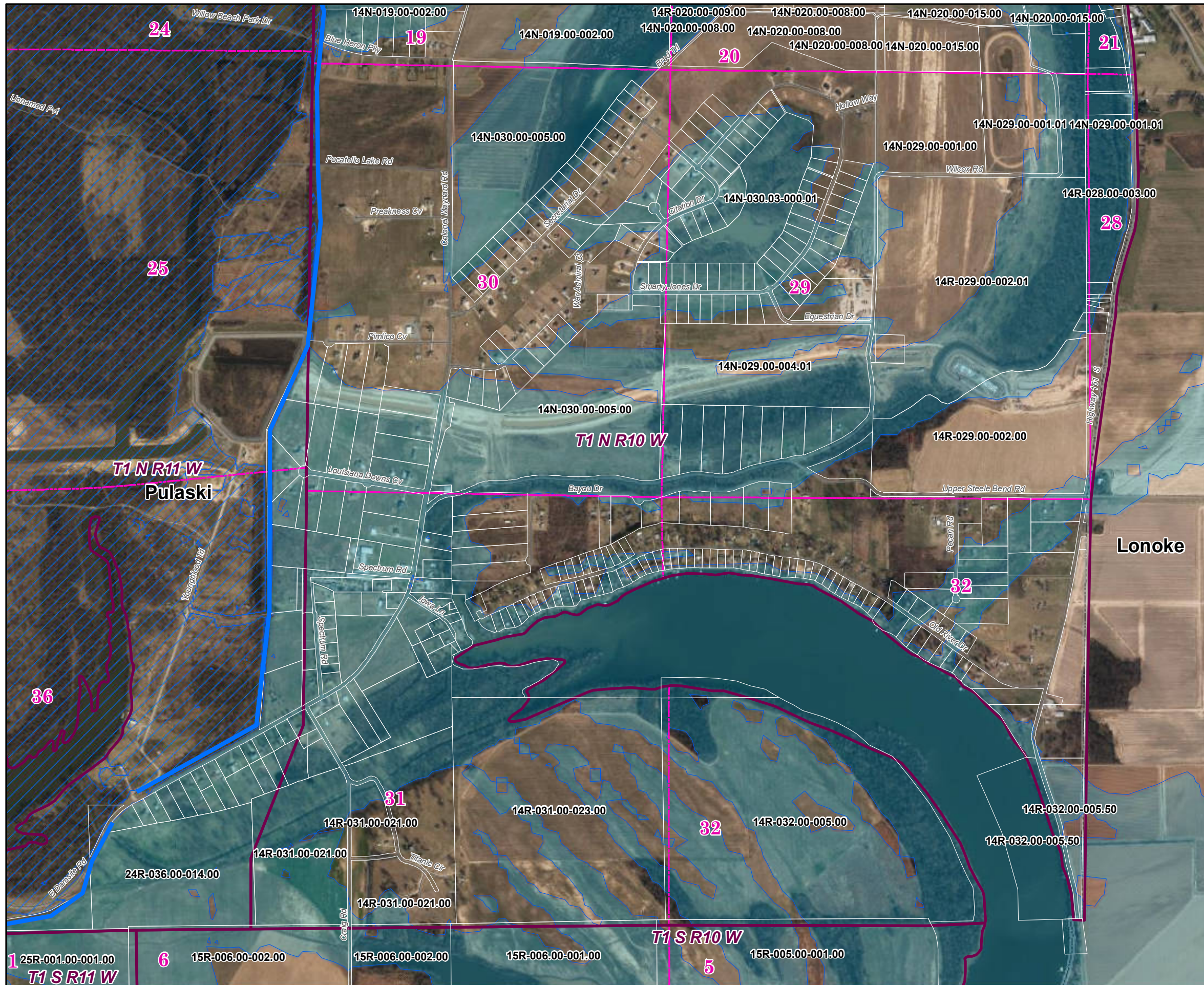
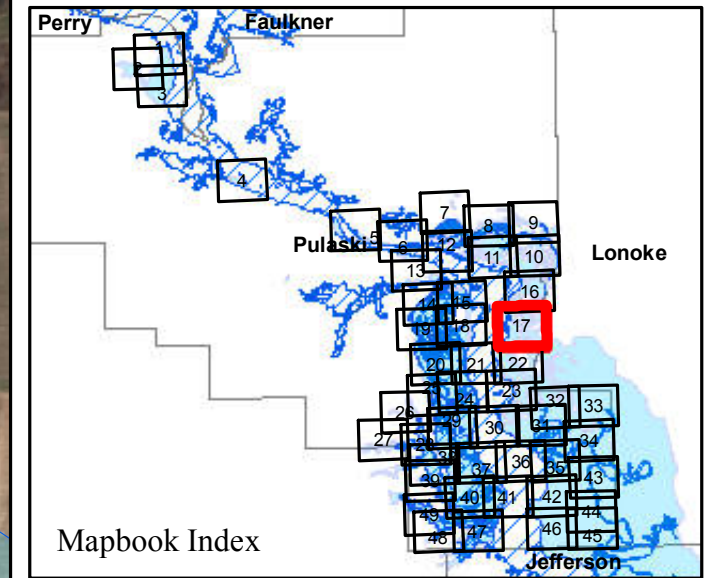


Page 16 of 49

11/26/2019

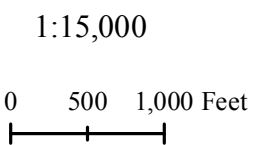


Pulaski County 2019 Leveed Area Parcels

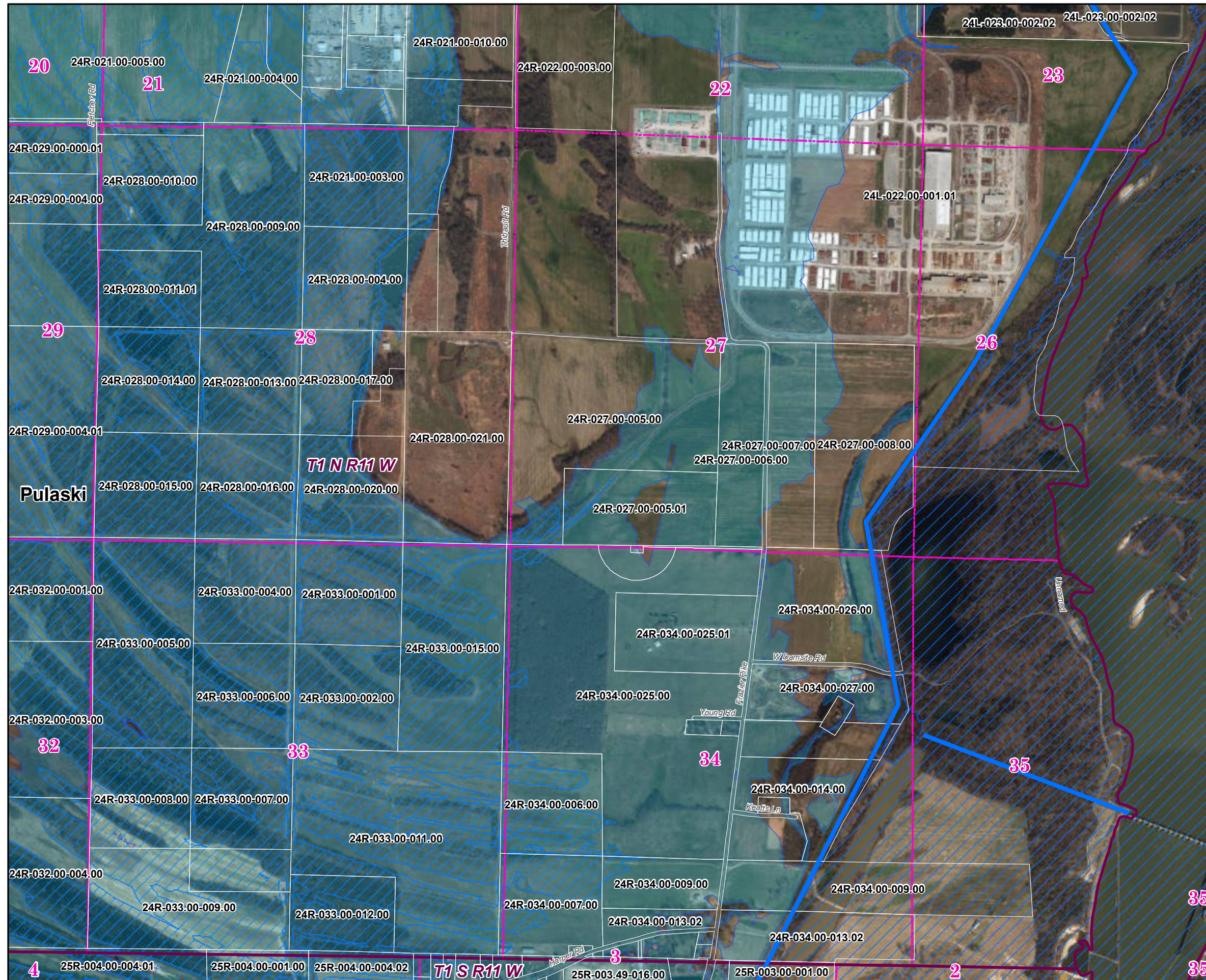
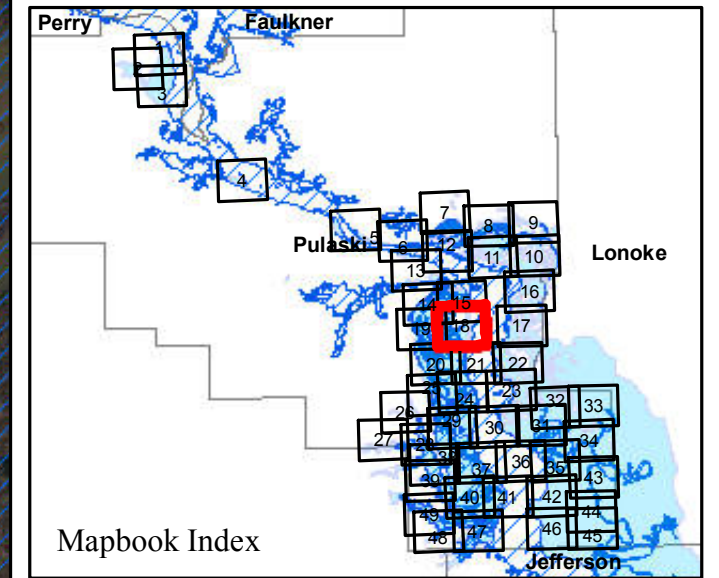


Parcels Intersecting Leveed Area:
Total Parcel Acreage= 94,622.87
Acreage within Leveed Area= 71,794.37
 [Acreage within Inundation Area = 31,548.28.
 Not shown. Parcel list available upon request.]

- USACE Leveed Area
- AHTD and USACE Levee or Dike
- Roads
- County Boundary
- PLSS Section
- PLSS Township/Range
- Levee and Drainage Districts



Pulaski County 2019 Leveed Area Parcels

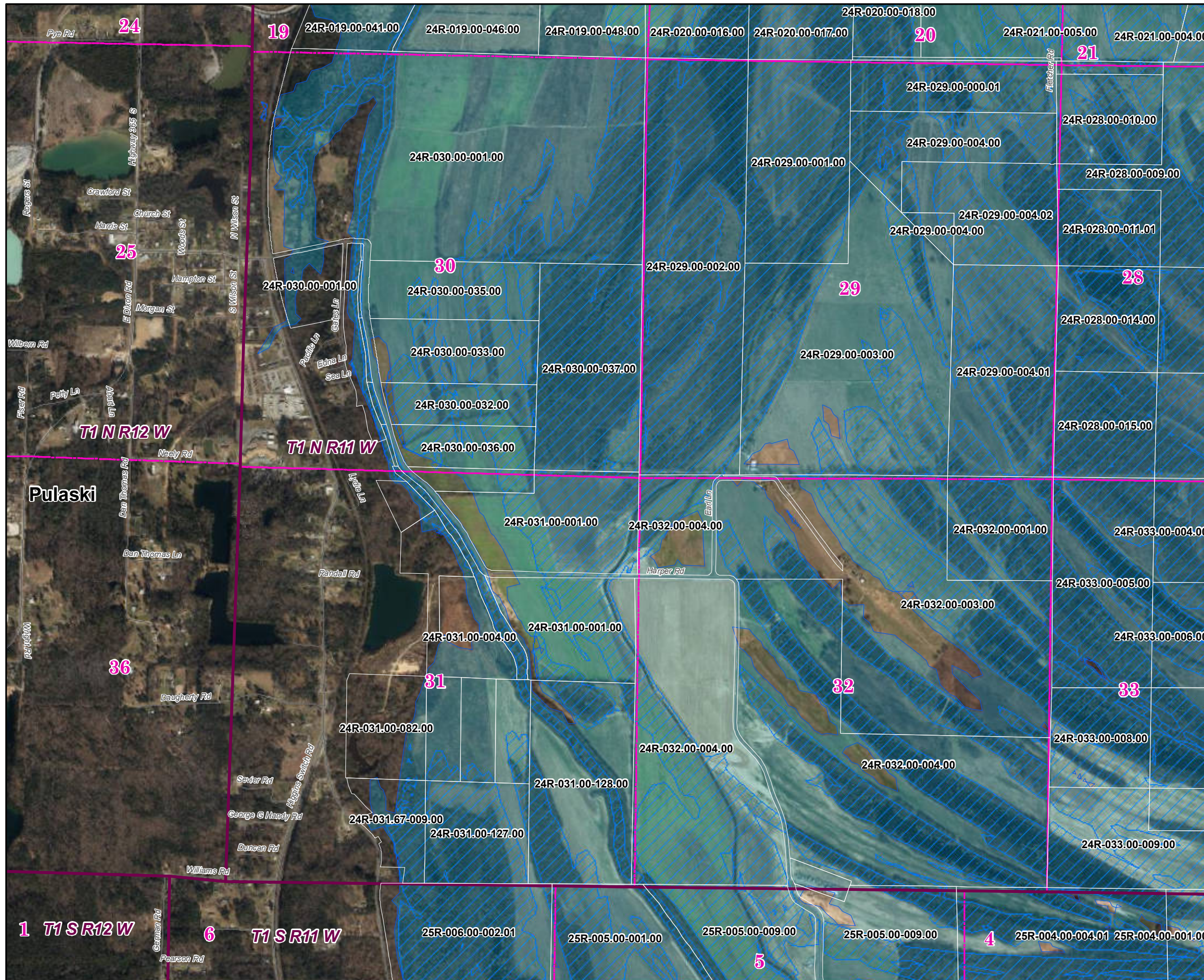


Parcels Intersecting Leveed Area:
Total Parcel Acreage= 94,622.87
Acreage within Leveed Area= 71,794.37
 [Acreage within Inundation Area = 31,548.28.
 Not shown. Parcel list available upon request.]

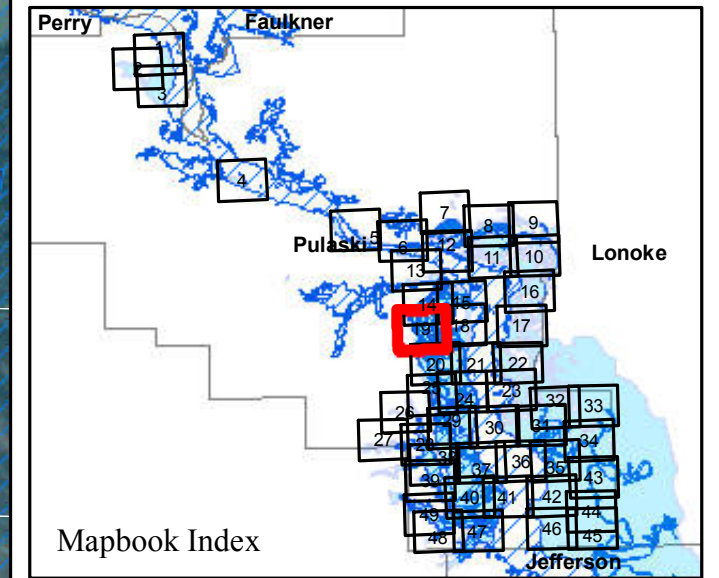
- USACE Leveed Area
- AHTD and USACE Levee or Dike
- Roads
- County Boundary
- PLSS Section
- PLSS Township/Range
- Levee and Drainage Districts

1:15,000
 0 500 1,000 Feet












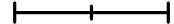
Pulaski County 2019 Leveed Area Parcels



Parcels Intersecting Leveed Area:
Total Parcel Acreage= 94,622.87
Acreage within Leveed Area= 71,794.37
 [Acreage within Inundation Area = 31,548.28.
 Not shown. Parcel list available upon request.]

-  USACE Leveed Area
-  AHTD and USACE Levee or Dike
-  Roads
-  County Boundary
-  PLSS Section
-  PLSS Township/Range
-  Levee and Drainage Districts

1:15,000

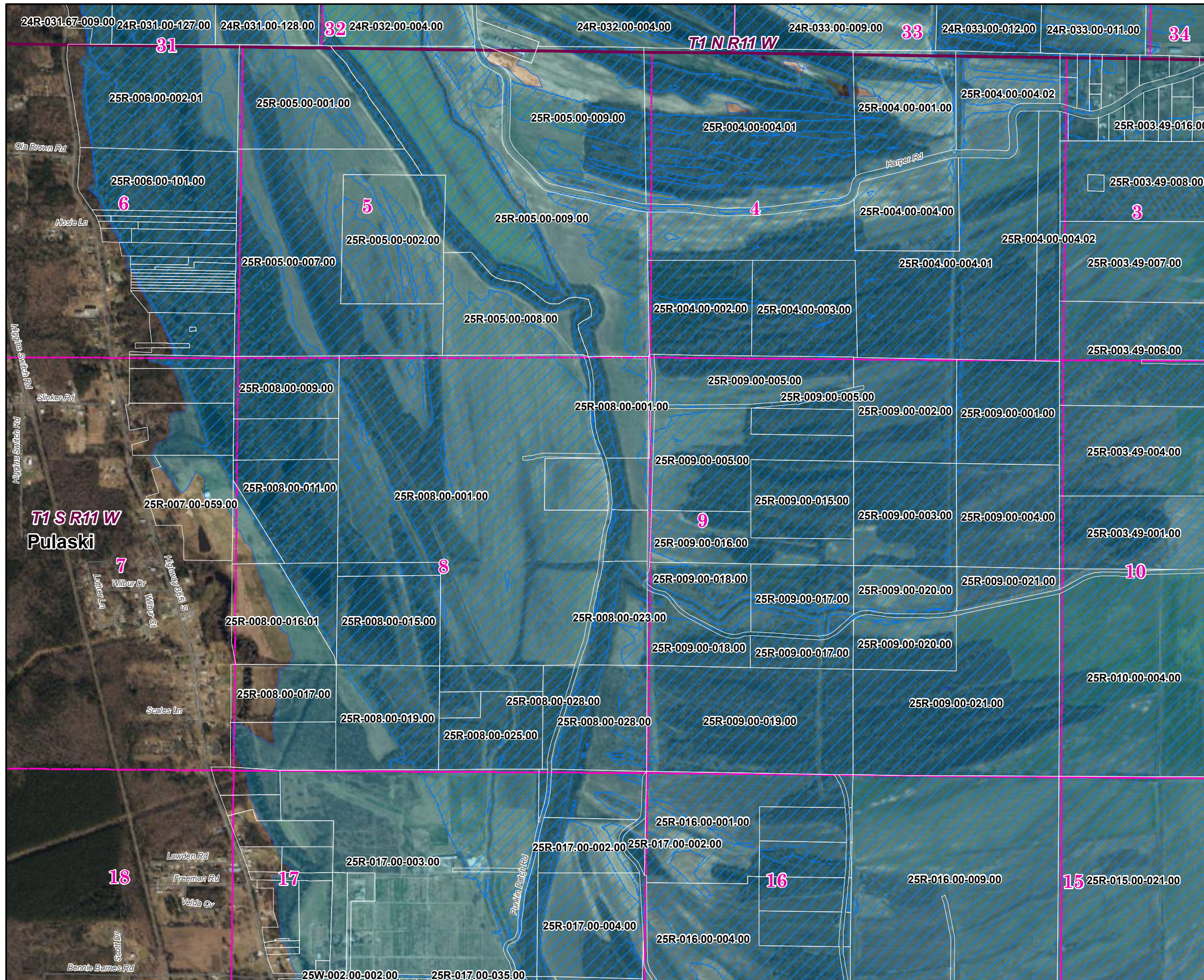
0 500 1,000 Feet


Page 19 of 49

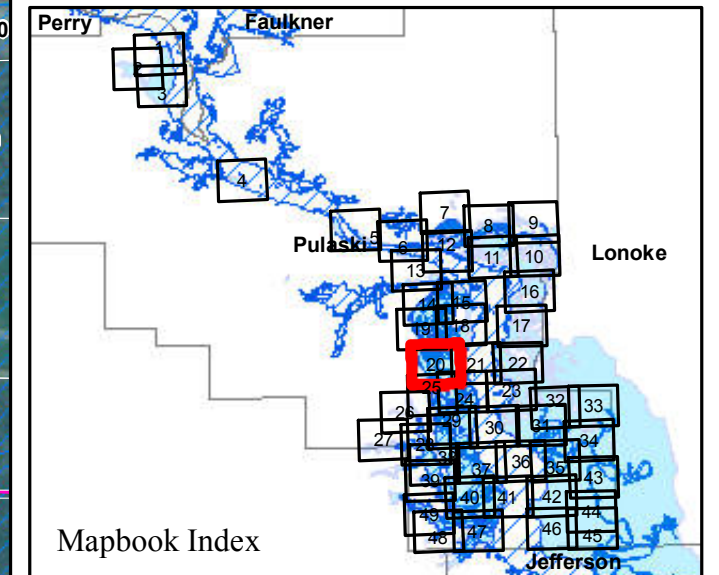
11/26/2019



ARKANSAS
GIS OFFICE










Pulaski County 2019 Leveed Area Parcels



Mapbook Index

Parcels Intersecting Leveed Area:
Total Parcel Acreage= 94,622.87
Acreage within Leveed Area= 71,794.37
 [Acreage within Inundation Area = 31,548.28.
 Not shown. Parcel list available upon request.]

-  USACE Leveed Area
-  AHTD and USACE Levee or Dike
-  Roads
-  County Boundary
-  PLSS Section
-  PLSS Township/Range
-  Levee and Drainage Districts

1:15,000

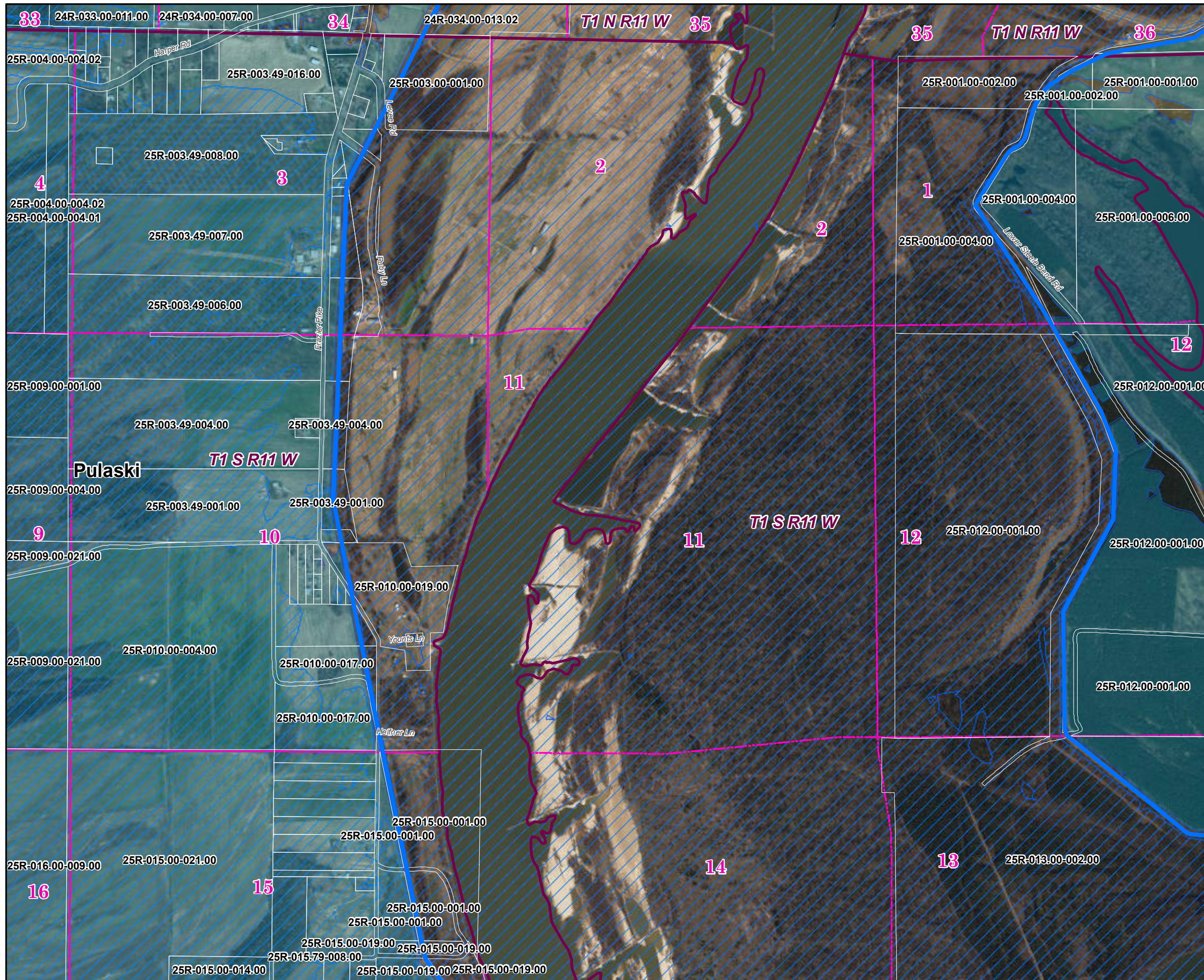
0 500 1,000 Feet

Page 20 of 49

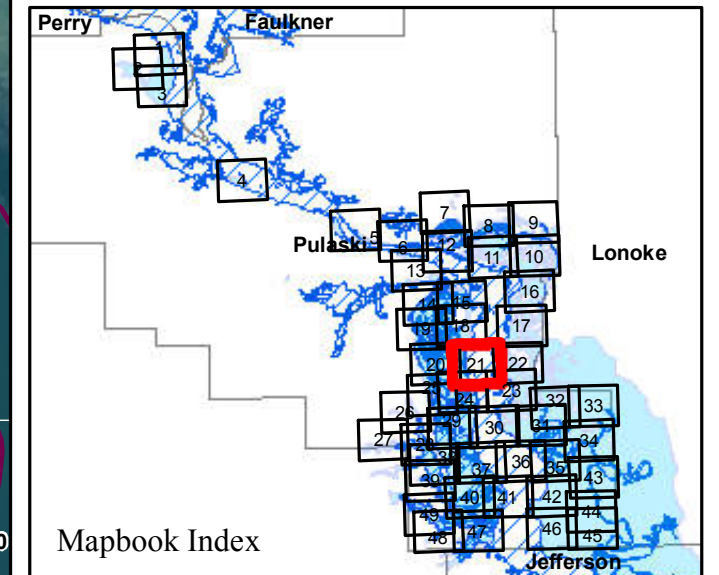
11/26/2019



ARKANSAS
GIS OFFICE










Pulaski County 2019 Leveed Area Parcels



Mapbook Index

Parcels Intersecting Leveed Area:
Total Parcel Acreage= 94,622.87
Acreage within Leveed Area= 71,794.37
 [Acreage within Inundation Area = 31,548.28.
 Not shown. Parcel list available upon request.]

-  USACE Leveed Area
-  AHTD and USACE Levee or Dike
-  Roads
-  County Boundary
-  PLSS Section
-  PLSS Township/Range
-  Levee and Drainage Districts

1:15,000

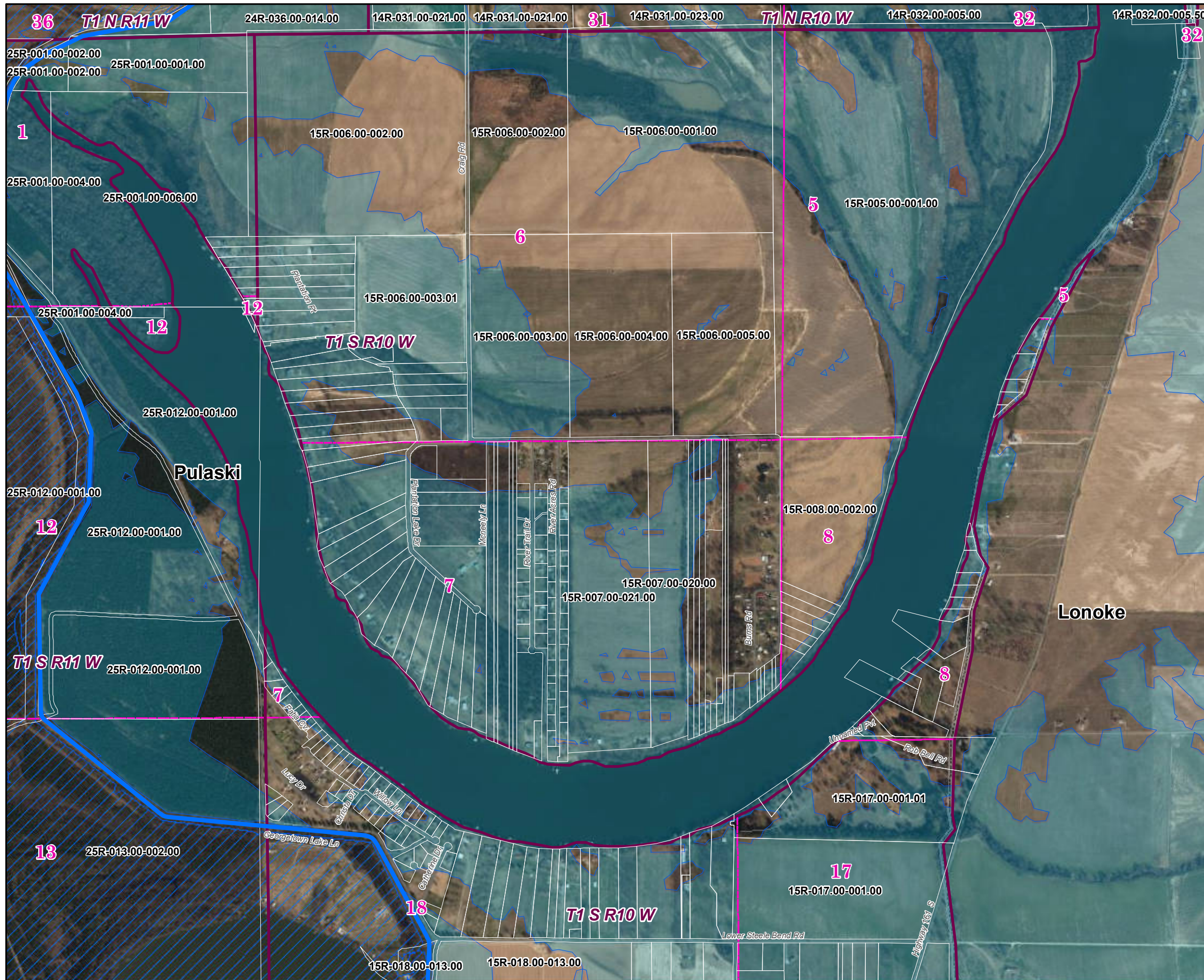
0 500 1,000 Feet

Page 21 of 49

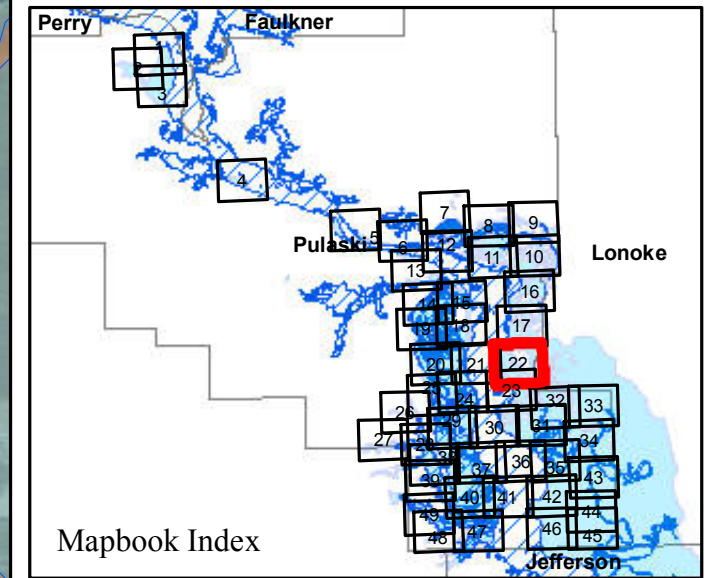
11/26/2019



ARKANSAS
GIS OFFICE










Pulaski County 2019 Leveed Area Parcels

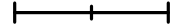


Mapbook Index

Parcels Intersecting Leveed Area:
Total Parcel Acreage= 94,622.87
Acreage within Leveed Area= 71,794.37
 [Acreage within Inundation Area = 31,548.28.
 Not shown. Parcel list available upon request.]

-  USACE Leveed Area
-  AHTD and USACE Levee or Dike
-  Roads
-  County Boundary
-  PLSS Section
-  PLSS Township/Range
-  Levee and Drainage Districts

1:15,000

0 500 1,000 Feet


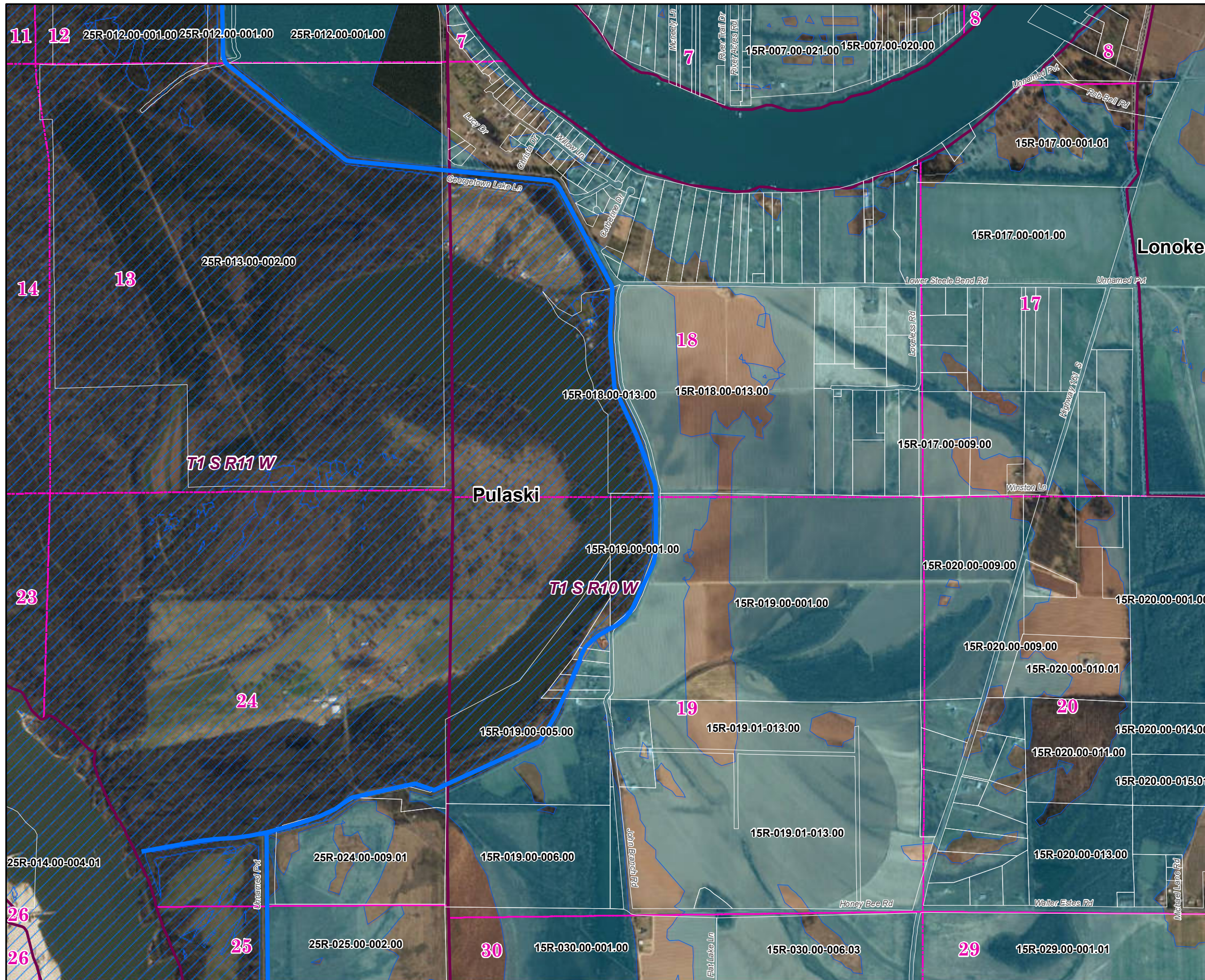
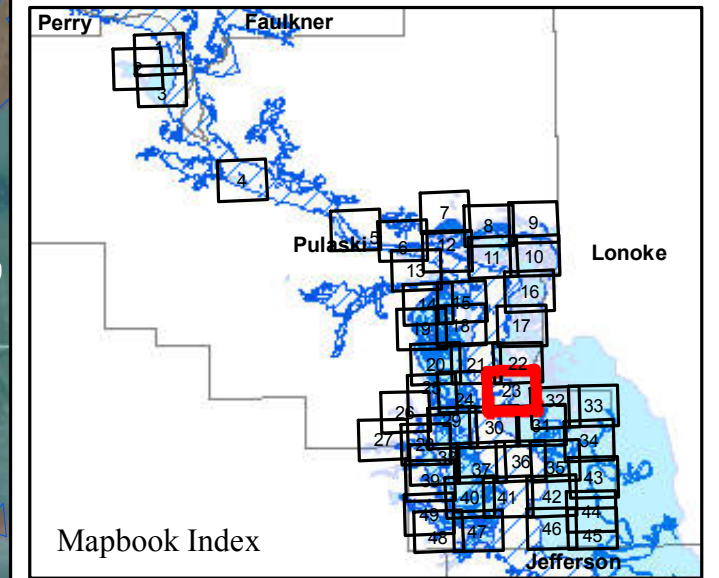
Page 22 of 49

11/26/2019



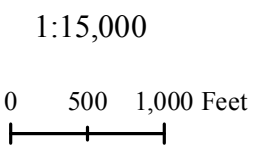
ARKANSAS
GIS OFFICE

Pulaski County 2019 Leveed Area Parcels

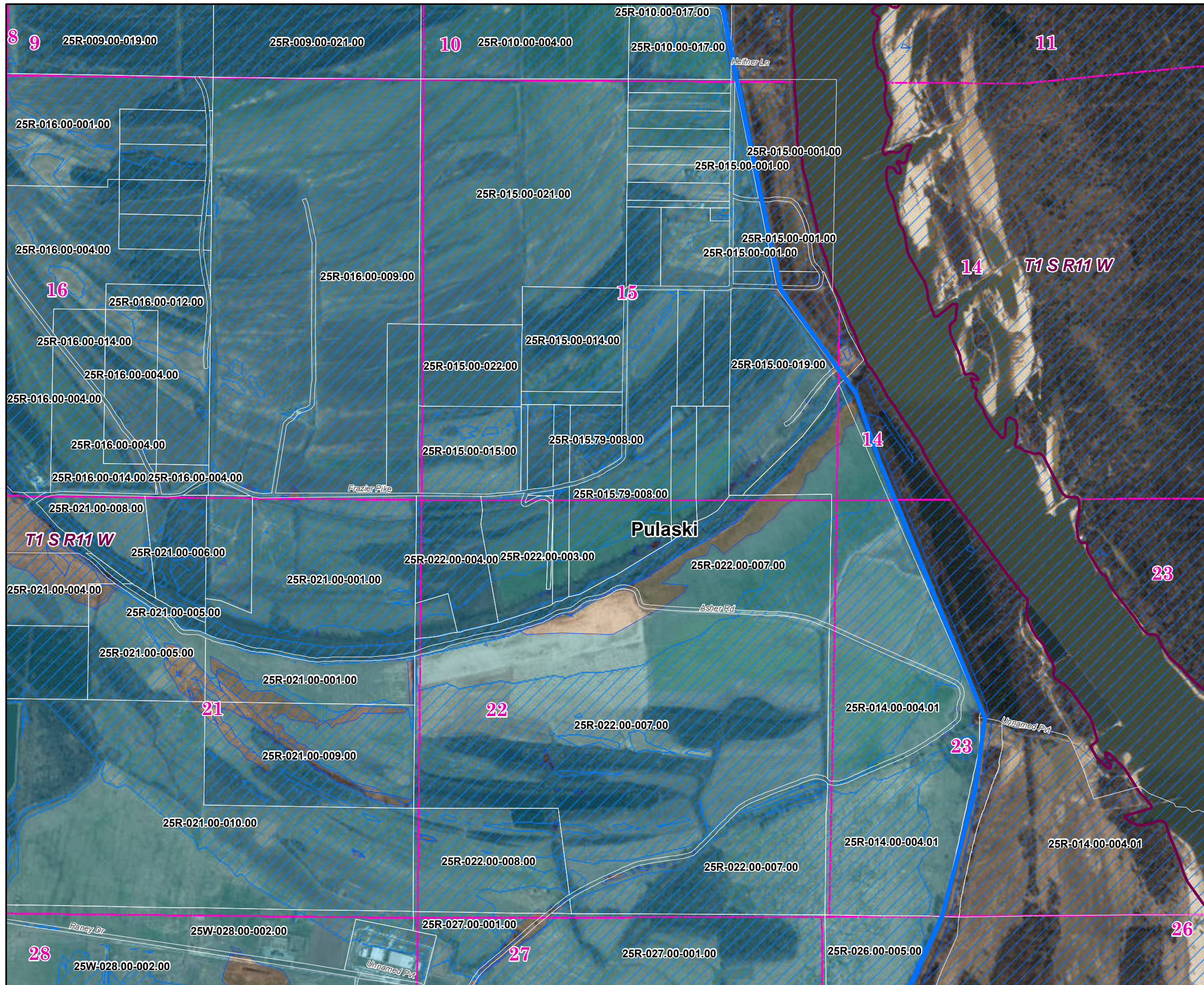
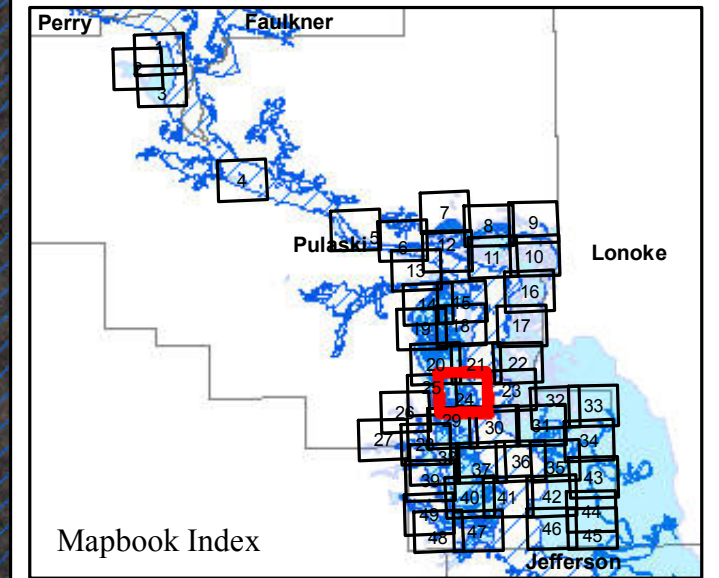


Parcels Intersecting Leveed Area:
Total Parcel Acreage= 94,622.87
Acreage within Leveed Area= 71,794.37
 [Acreage within Inundation Area = 31,548.28.
 Not shown. Parcel list available upon request.]

- USACE Leveed Area
- AHTD and USACE Levee or Dike
- Roads
- County Boundary
- PLSS Section
- PLSS Township/Range
- Levee and Drainage Districts

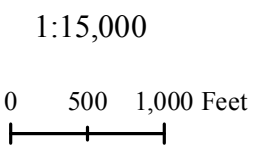


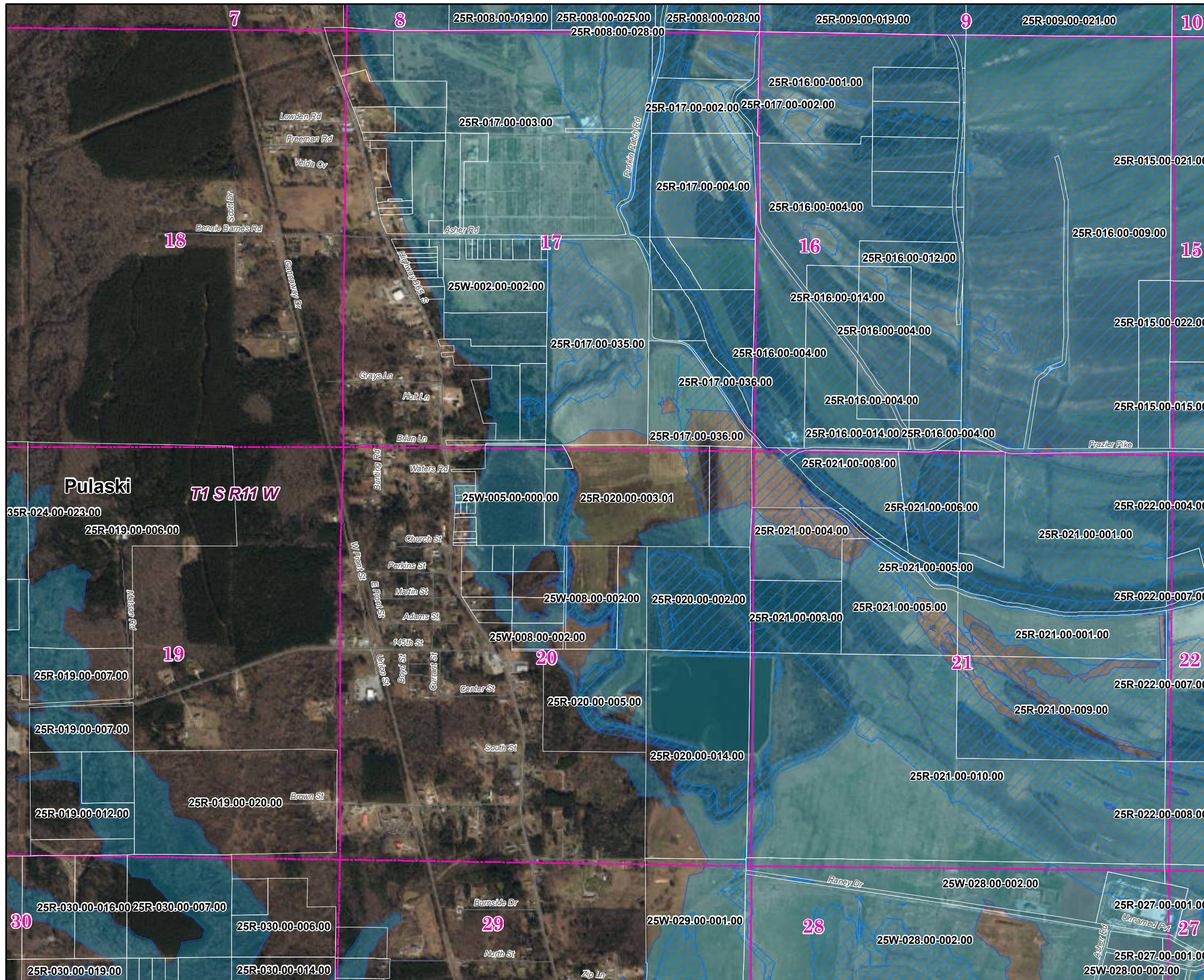
Pulaski County 2019 Leveed Area Parcels



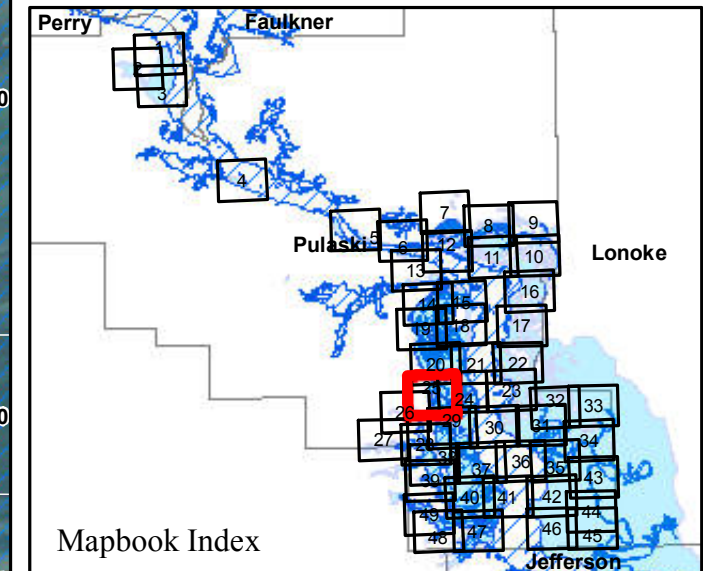
Parcels Intersecting Leveed Area:
Total Parcel Acreage= 94,622.87
Acreage within Leveed Area= 71,794.37
 [Acreage within Inundation Area = 31,548.28.
 Not shown. Parcel list available upon request.]

- USACE Leveed Area
- AHTD and USACE Levee or Dike
- Roads
- County Boundary
- PLSS Section
- PLSS Township/Range
- Levee and Drainage Districts





Pulaski County 2019 Leveed Area Parcels

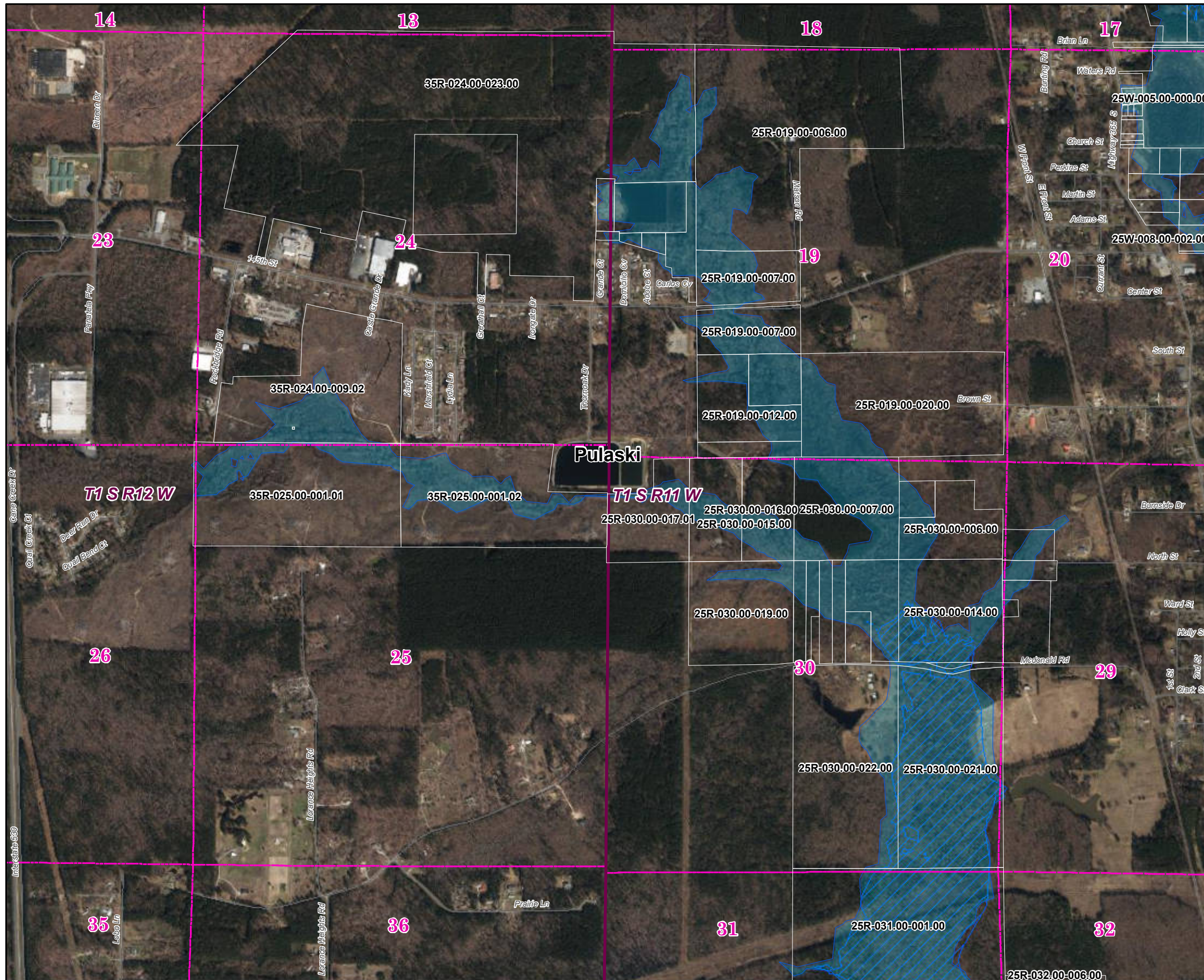


Parcels Intersecting Leveed Area:
Total Parcel Acreage= 94,622.87
Acreage within Leveed Area= 71,794.37
 [Acreage within Inundation Area = 31,548.28.
 Not shown. Parcel list available upon request.]

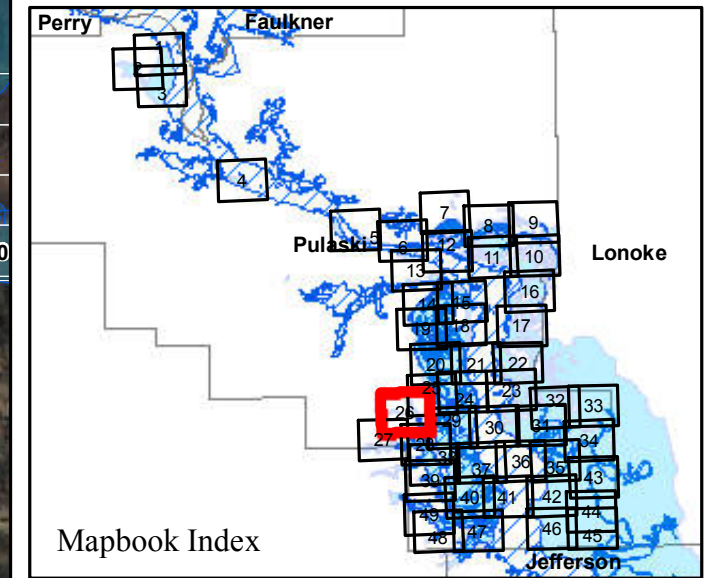
- USACE Leveed Area
- AHTD and USACE Levee or Dike
- Roads
- County Boundary
- PLSS Section
- PLSS Township/Range
- Levee and Drainage Districts

1:15,000
 0 500 1,000 Feet





Pulaski County 2019 Leveed Area Parcels

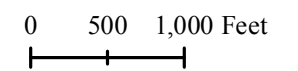


Mapbook Index

Parcels Intersecting Leveed Area:
Total Parcel Acreage= 94,622.87
Acreage within Leveed Area= 71,794.37
 [Acreage within Inundation Area = 31,548.28.
 Not shown. Parcel list available upon request.]

- USACE Leveed Area
- AHTD and USACE Levee or Dike
- Roads
- County Boundary
- PLSS Section
- PLSS Township/Range
- Levee and Drainage Districts

1:15,000

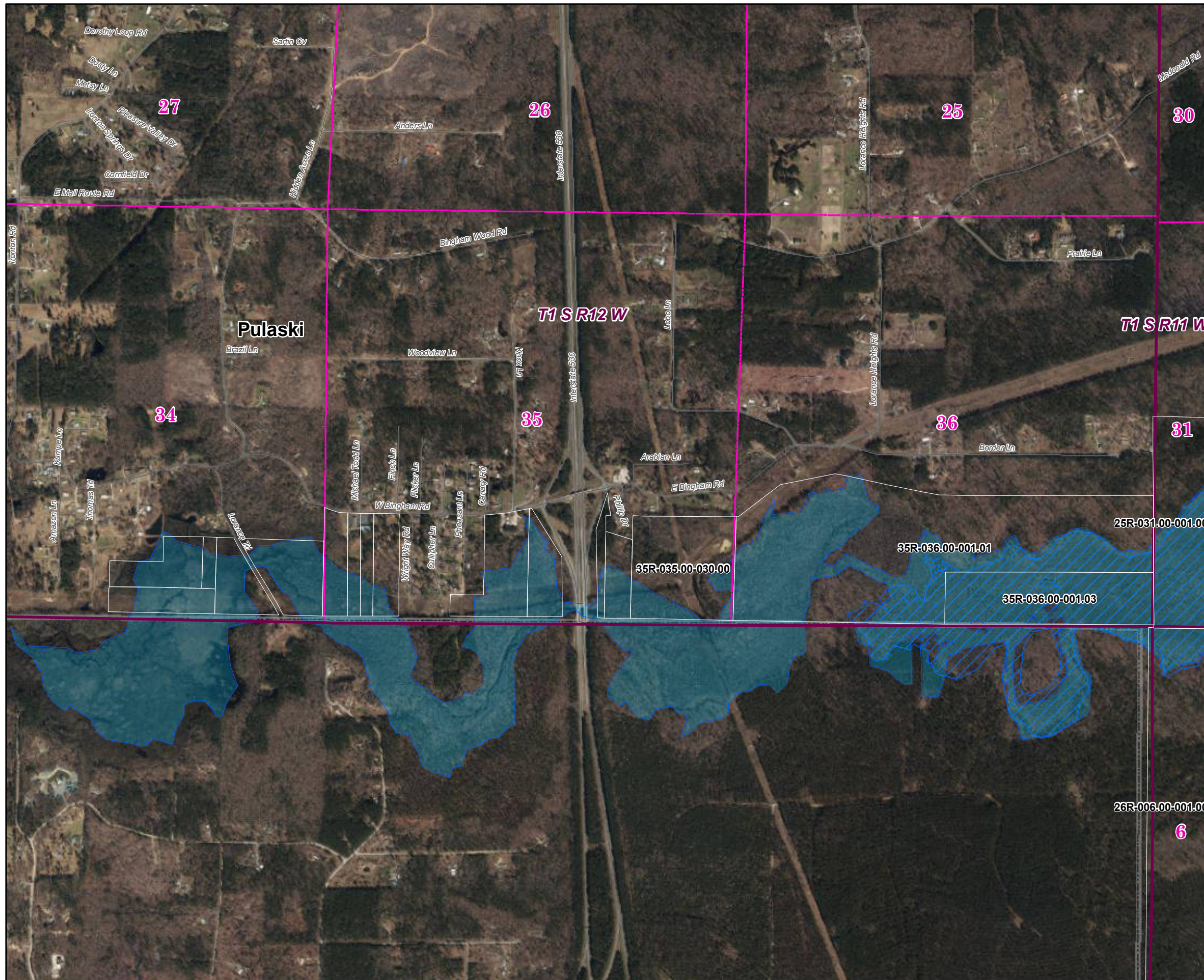


Page 26 of 49

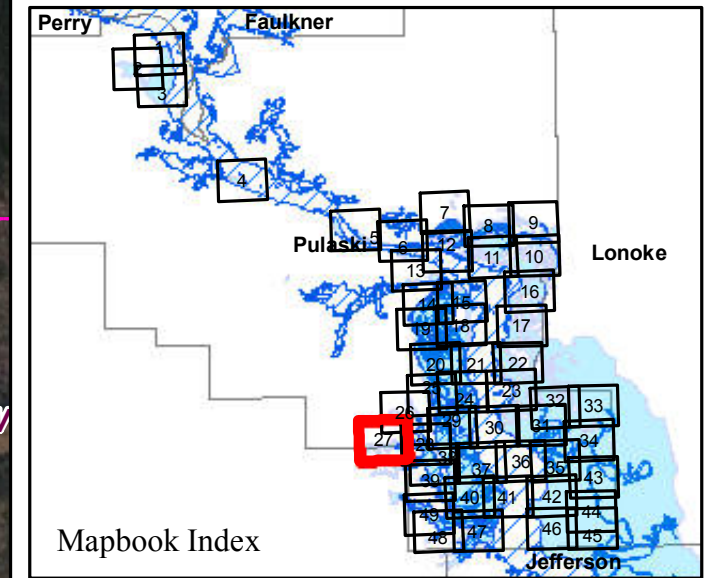
11/26/2019



ARKANSAS
GIS OFFICE

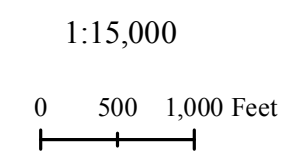


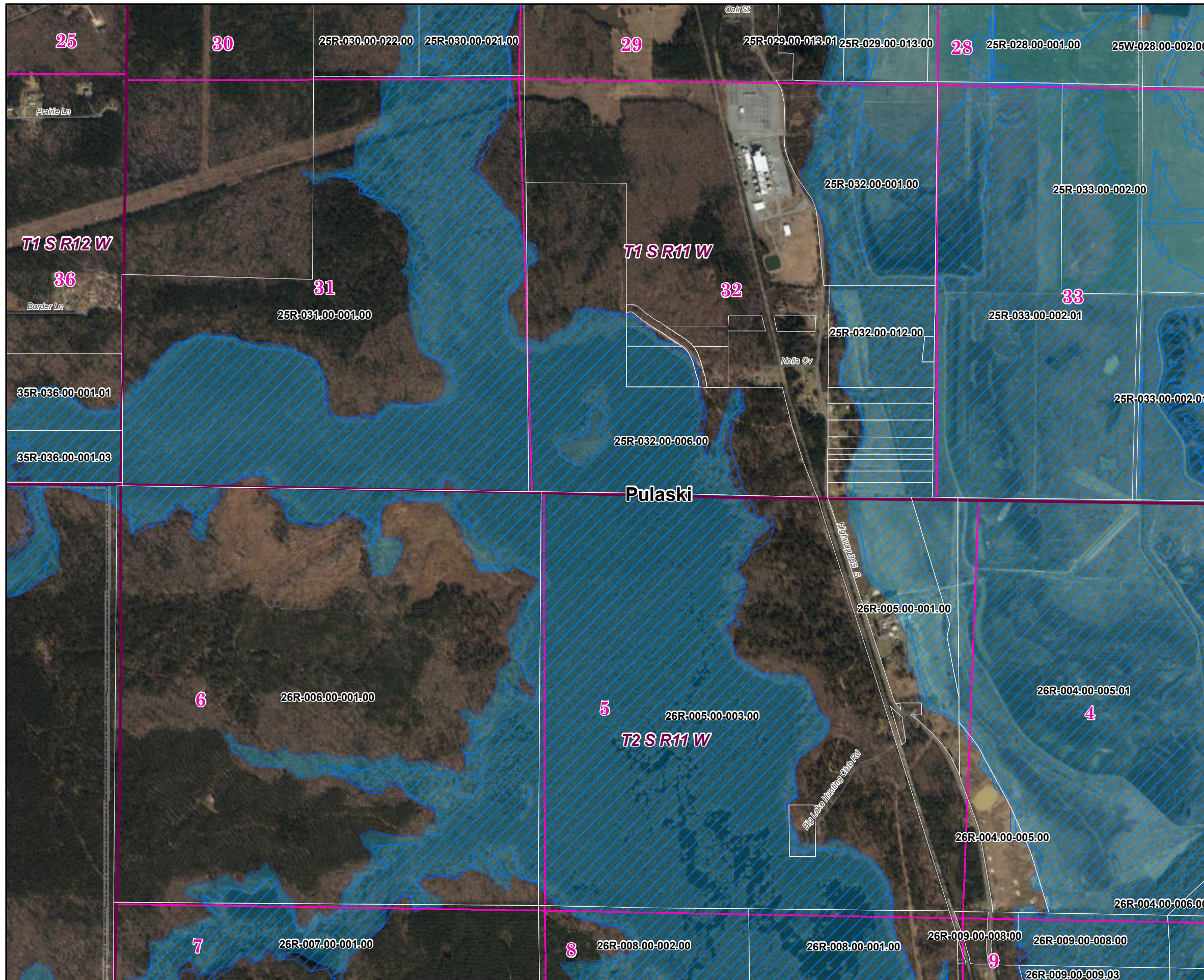
Pulaski County 2019 Leveed Area Parcels



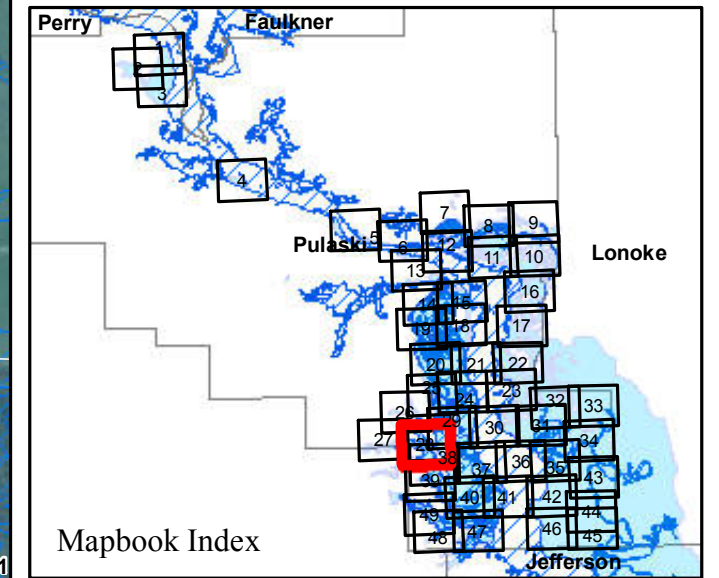
Parcels Intersecting Leveed Area:
Total Parcel Acreage= 94,622.87
Acreage within Leveed Area= 71,794.37
 [Acreage within Inundation Area = 31,548.28.
 Not shown. Parcel list available upon request.]

- USACE Leveed Area
- AHTD and USACE Levee or Dike
- Roads
- County Boundary
- PLSS Section
- PLSS Township/Range
- Levee and Drainage Districts





Pulaski County 2019 Leveed Area Parcels



Parcels Intersecting Leveed Area:
Total Parcel Acreage= 94,622.87
Acreage within Leveed Area= 71,794.37
 [Acreage within Inundation Area = 31,548.28.
 Not shown. Parcel list available upon request.]

- USACE Leveed Area
- AHTD and USACE Levee or Dike
- Roads
- County Boundary
- PLSS Section
- PLSS Township/Range
- Levee and Drainage Districts

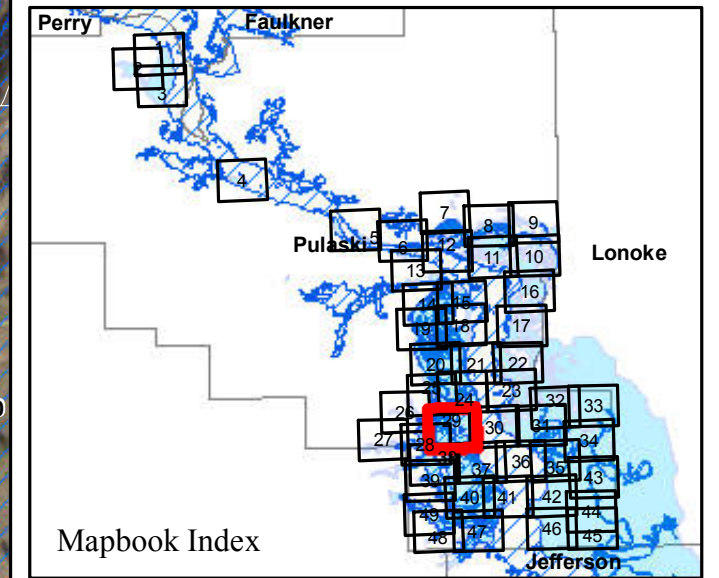
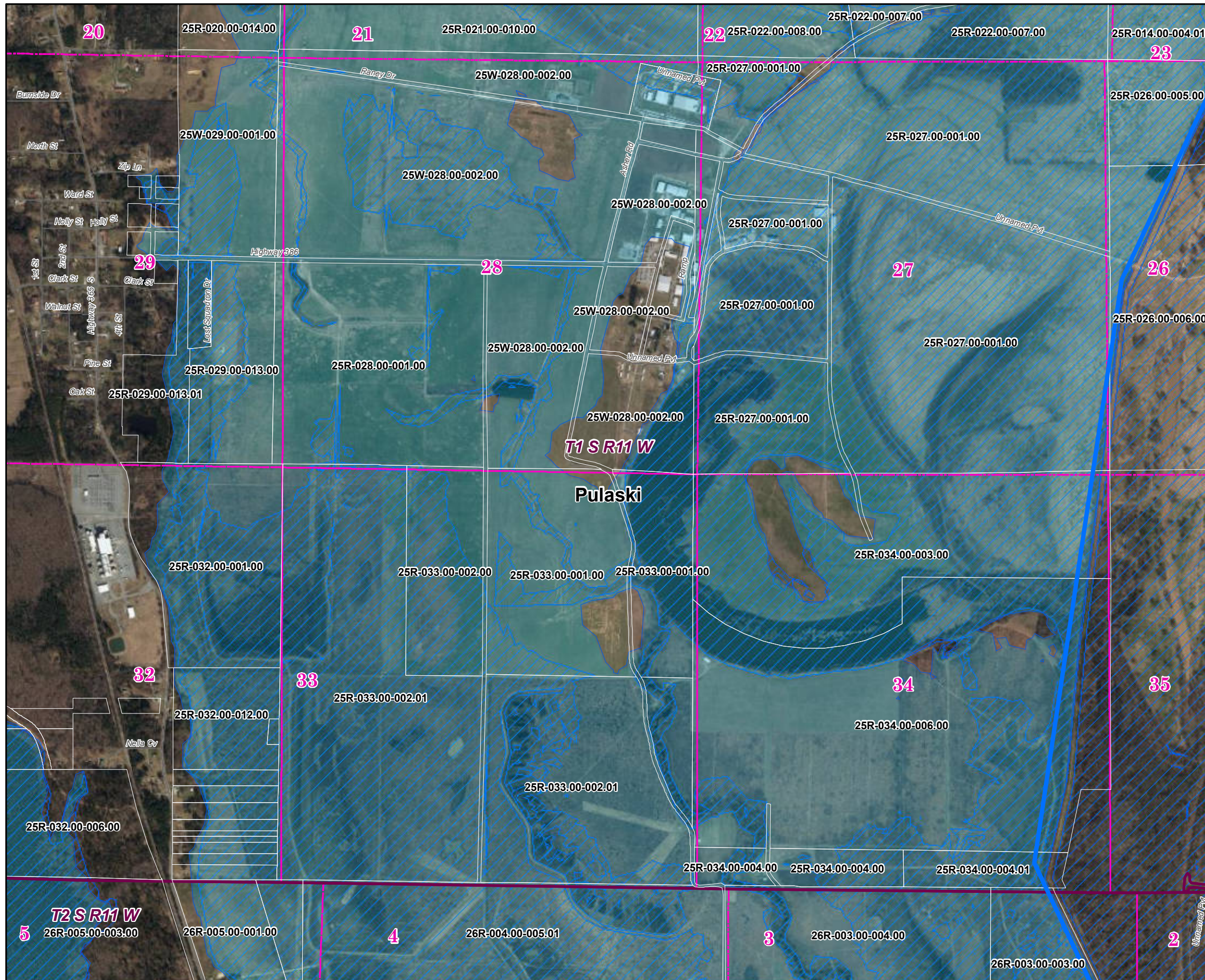
1:15,000
 0 500 1,000 Feet

Page 28 of 49

11/26/2019



Pulaski County 2019 Leveed Area Parcels



Parcels Intersecting Leveed Area:
Total Parcel Acreage= 94,622.87
Acreage within Leveed Area= 71,794.37
 [Acreage within Inundation Area = 31,548.28.
 Not shown. Parcel list available upon request.]

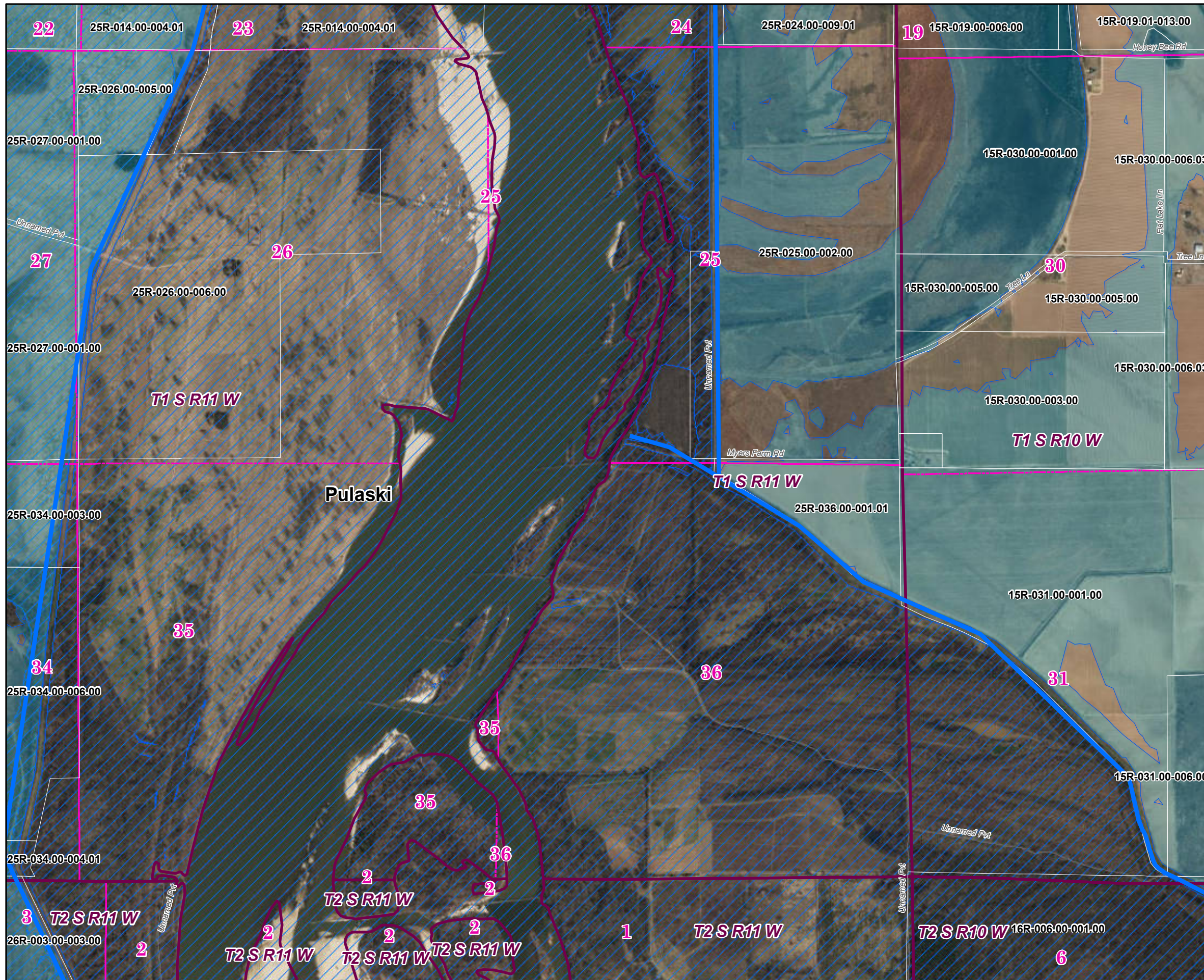
- USACE Leveed Area
- AHTD and USACE Levee or Dike
- Roads
- County Boundary
- PLSS Section
- PLSS Township/Range
- Levee and Drainage Districts

1:15,000
 0 500 1,000 Feet

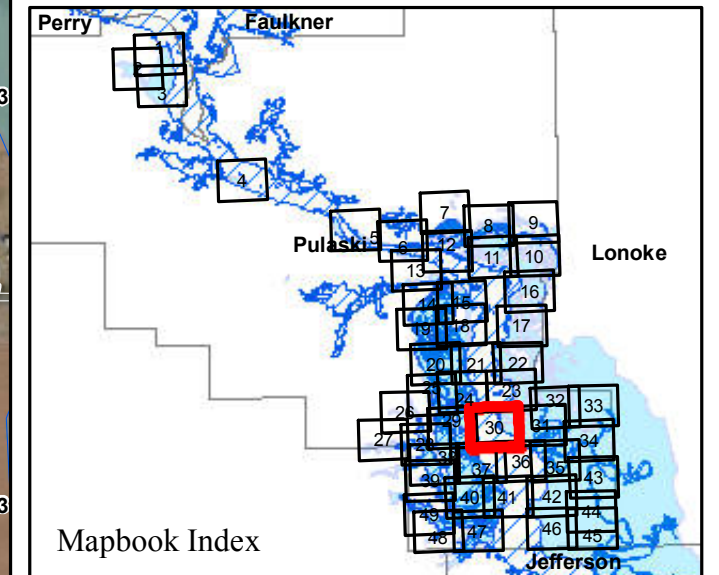
Page 29 of 49

11/26/2019













Pulaski County 2019 Leveed Area Parcels



Parcels Intersecting Leveed Area:
Total Parcel Acreage= 94,622.87
Acreage within Leveed Area= 71,794.37
 [Acreage within Inundation Area = 31,548.28.
 Not shown. Parcel list available upon request.]

-  USACE Leveed Area
-  AHTD and USACE Levee or Dike
-  Roads
-  County Boundary
-  PLSS Section
-  PLSS Township/Range
-  Levee and Drainage Districts

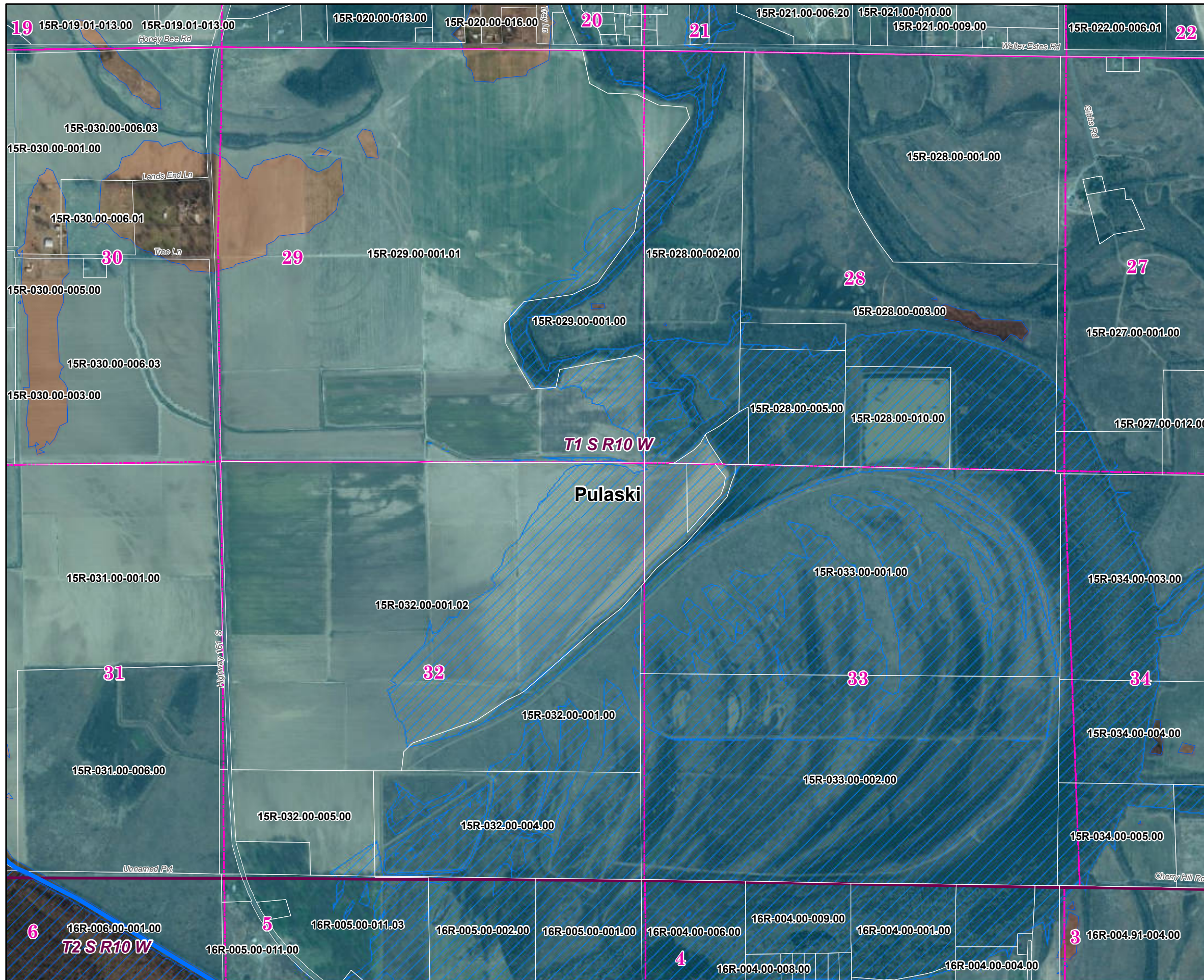
1:15,000
 0 500 1,000 Feet


Page 30 of 49

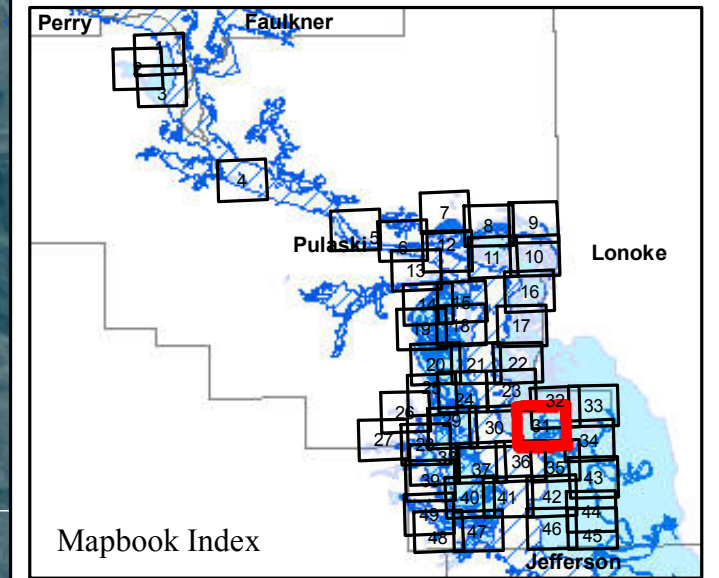
11/26/2019



ARKANSAS
GIS OFFICE



Pulaski County 2019 Leveed Area Parcels



Parcels Intersecting Leveed Area:
Total Parcel Acreage= 94,622.87
Acreage within Leveed Area= 71,794.37
 [Acreage within Inundation Area = 31,548.28.
 Not shown. Parcel list available upon request.]

- USACE Leveed Area
- AHTD and USACE Levee or Dike
- Roads
- County Boundary
- PLSS Section
- PLSS Township/Range
- Levee and Drainage Districts

1:15,000

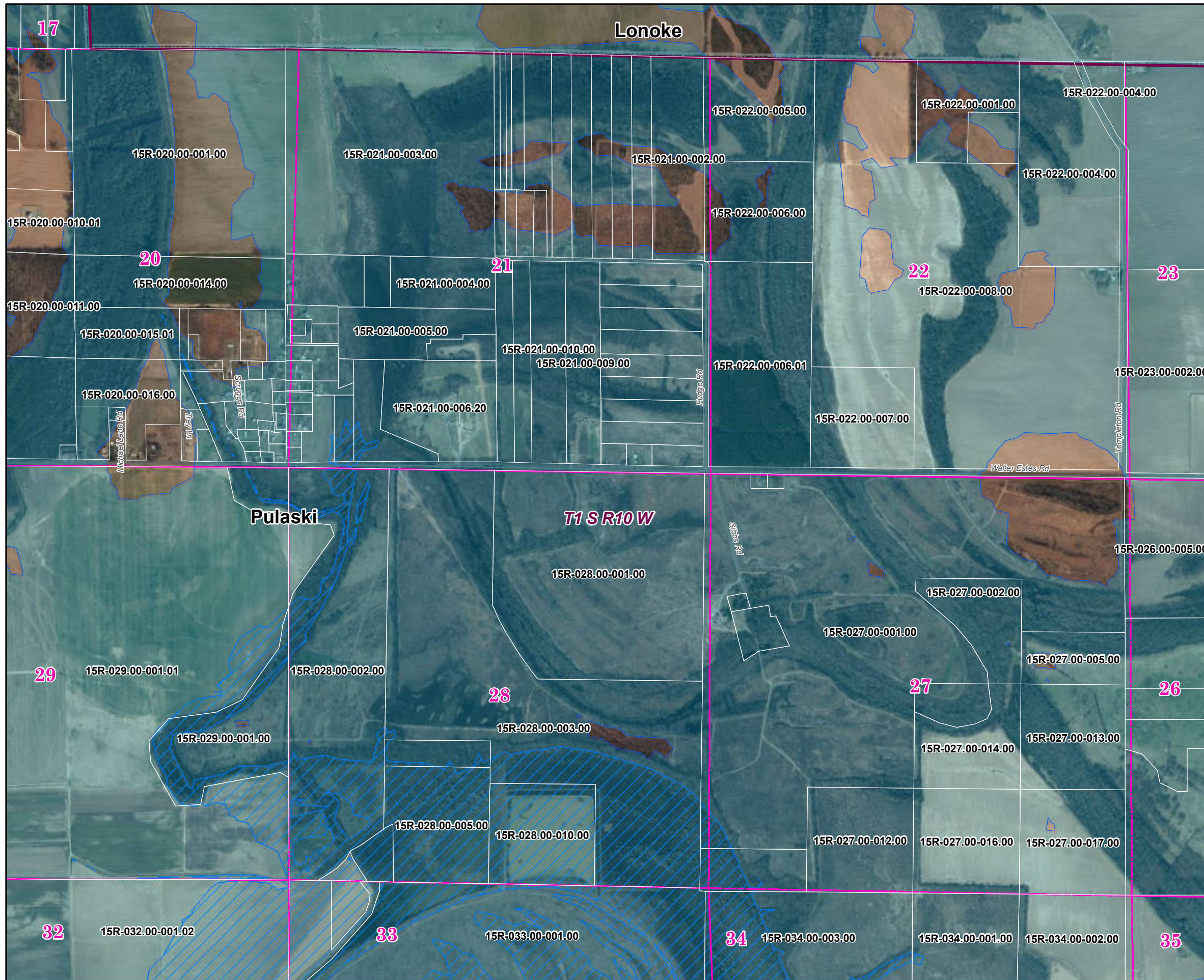
0 500 1,000 Feet

Page 31 of 49

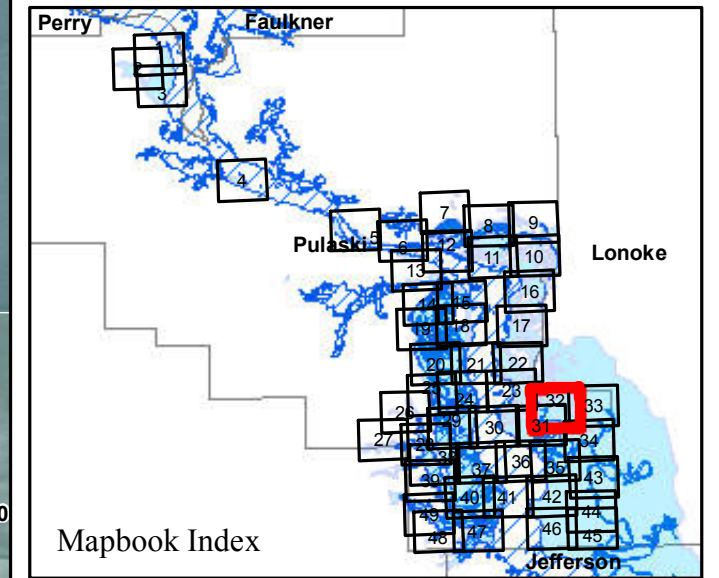
11/26/2019



ARKANSAS
GIS OFFICE

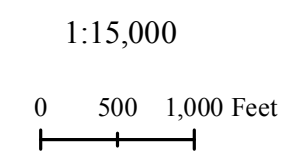


Pulaski County 2019 Leveed Area Parcels

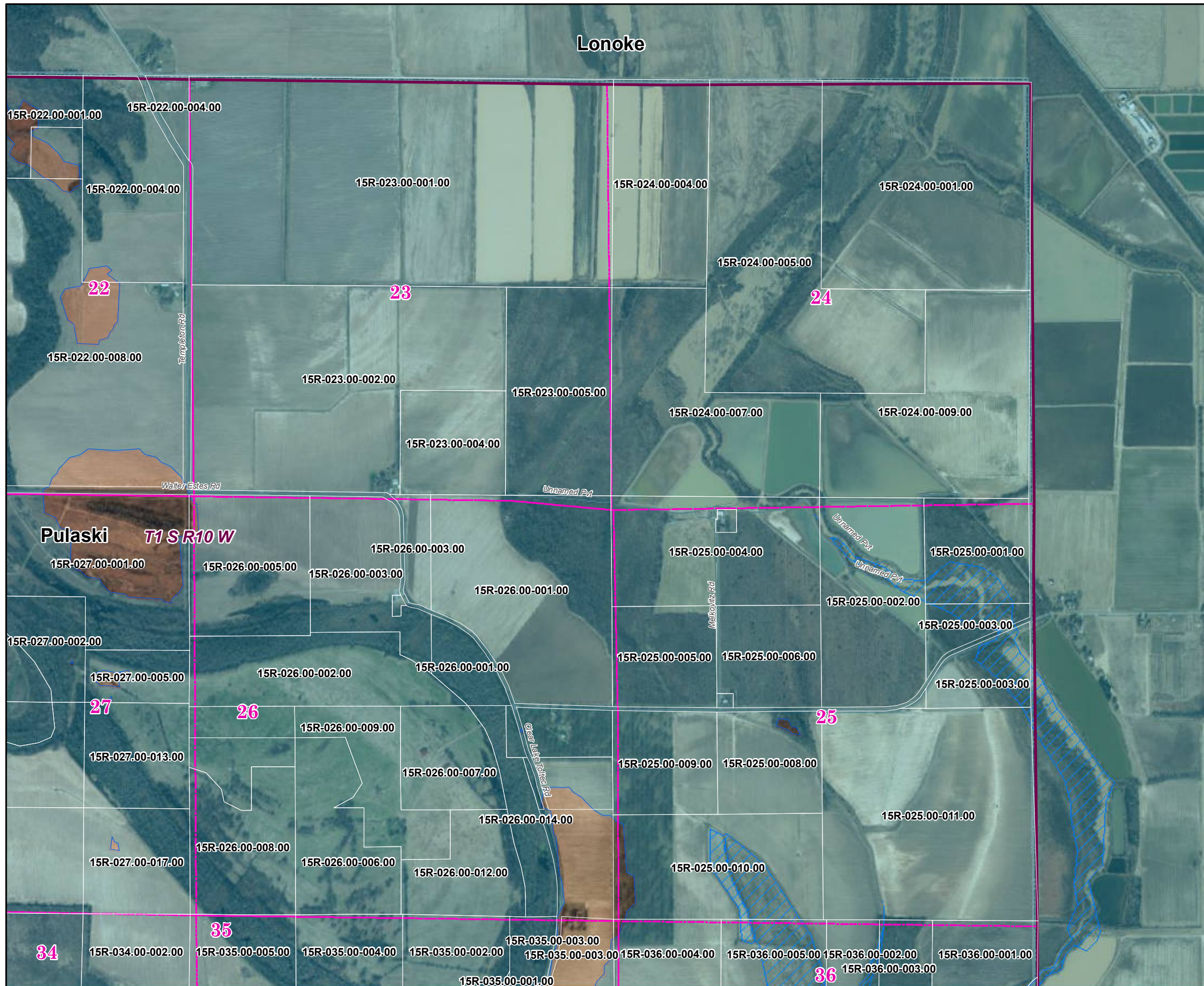


Parcels Intersecting Leveed Area:
Total Parcel Acreage= 94,622.87
Acreage within Leveed Area= 71,794.37
 [Acreage within Inundation Area = 31,548.28.
 Not shown. Parcel list available upon request.]

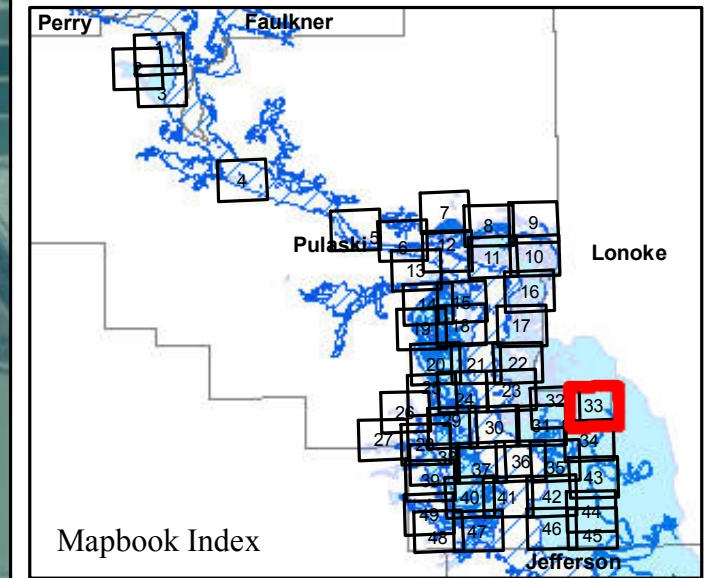
- USACE Leveed Area
- AHTD and USACE Levee or Dike
- Roads
- County Boundary
- PLSS Section
- PLSS Township/Range
- Levee and Drainage Districts



Lonoke



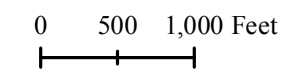
Pulaski County
2019 Leveed Area Parcels



Parcels Intersecting Leveed Area:
Total Parcel Acreage= 94,622.87
Acreage within Leveed Area= 71,794.37
 [Acreage within Inundation Area = 31,548.28.
 Not shown. Parcel list available upon request.]

- USACE Leveed Area
- AHTD and USACE Levee or Dike
- Roads
- County Boundary
- PLSS Section
- PLSS Township/Range
- Levee and Drainage Districts

1:15,000



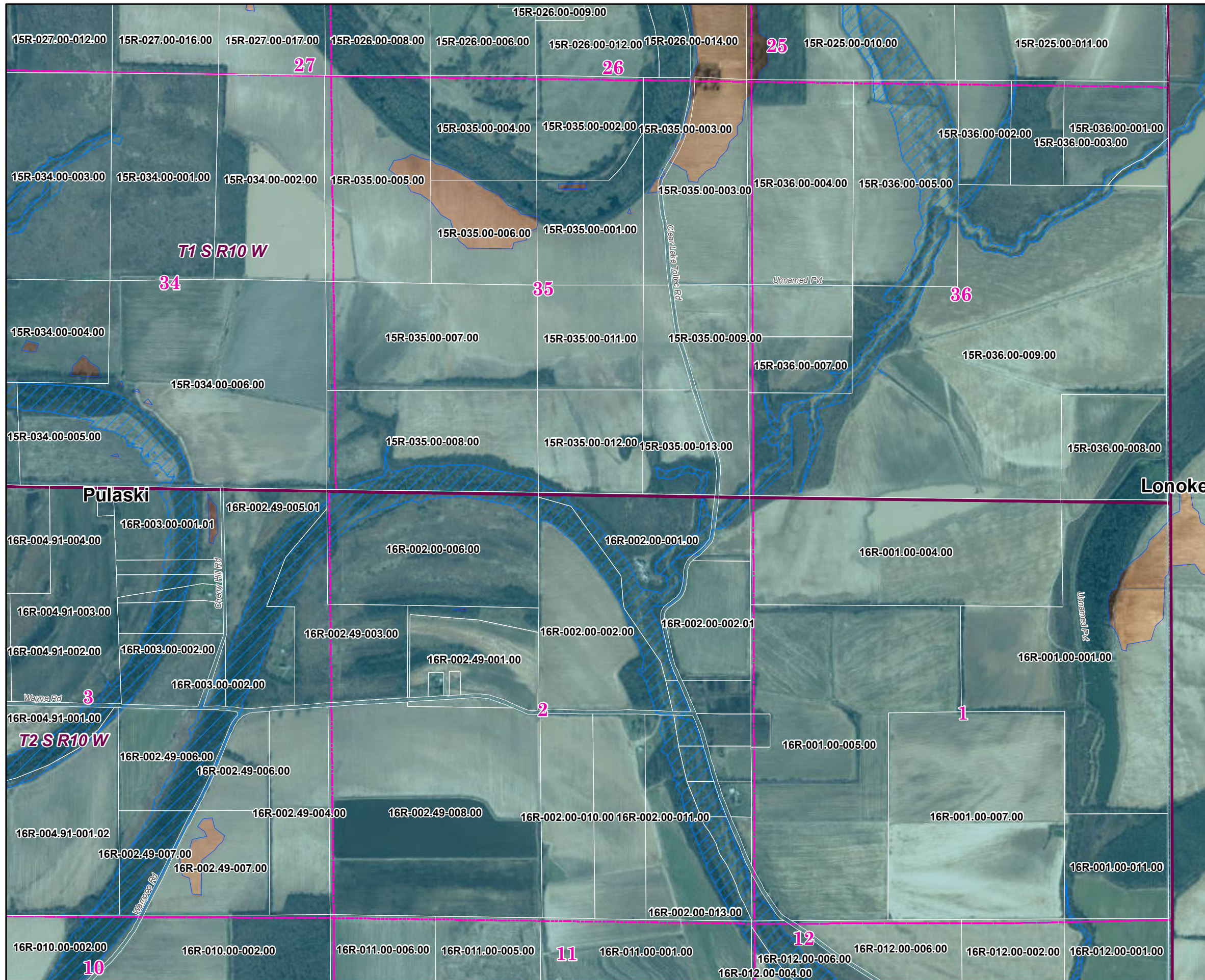
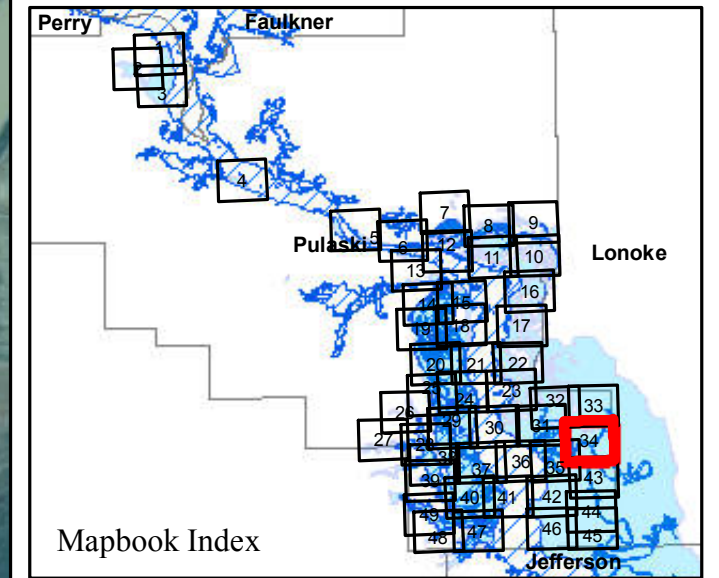
Page 33 of 49

11/26/2019



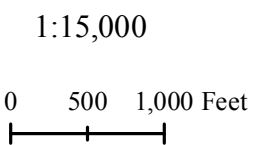
ARKANSAS
GIS OFFICE

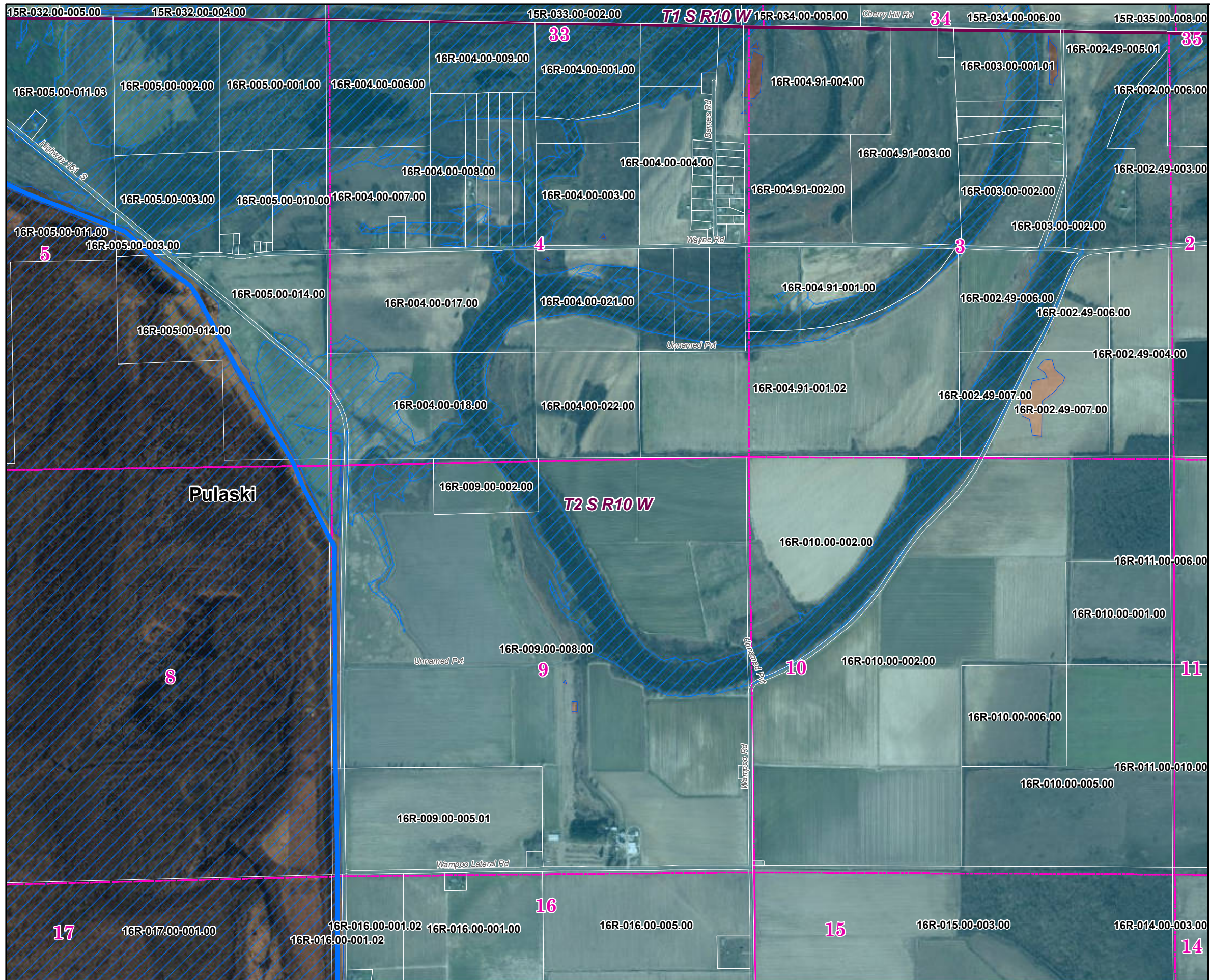
Pulaski County 2019 Leveed Area Parcels



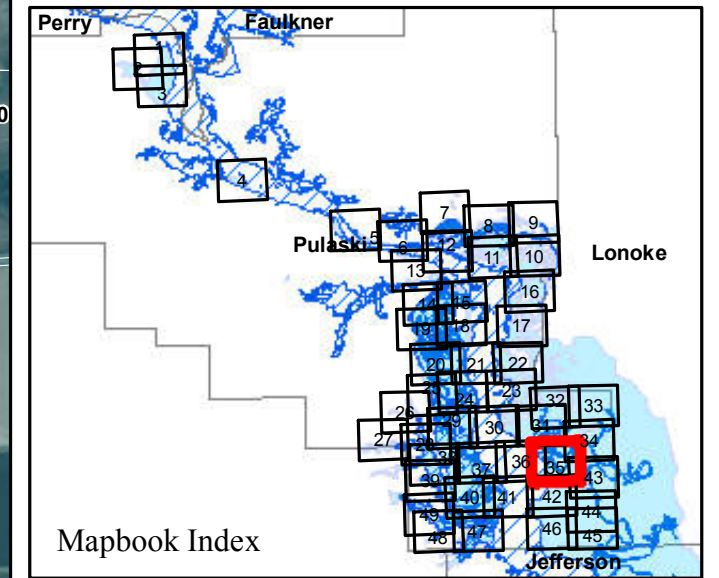
Parcels Intersecting Leveed Area:
Total Parcel Acreage= 94,622.87
Acreage within Leveed Area= 71,794.37
 [Acreage within Inundation Area = 31,548.28.
 Not shown. Parcel list available upon request.]

- USACE Leveed Area
- AHTD and USACE Levee or Dike
- Roads
- County Boundary
- PLSS Section
- PLSS Township/Range
- Levee and Drainage Districts










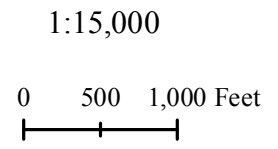


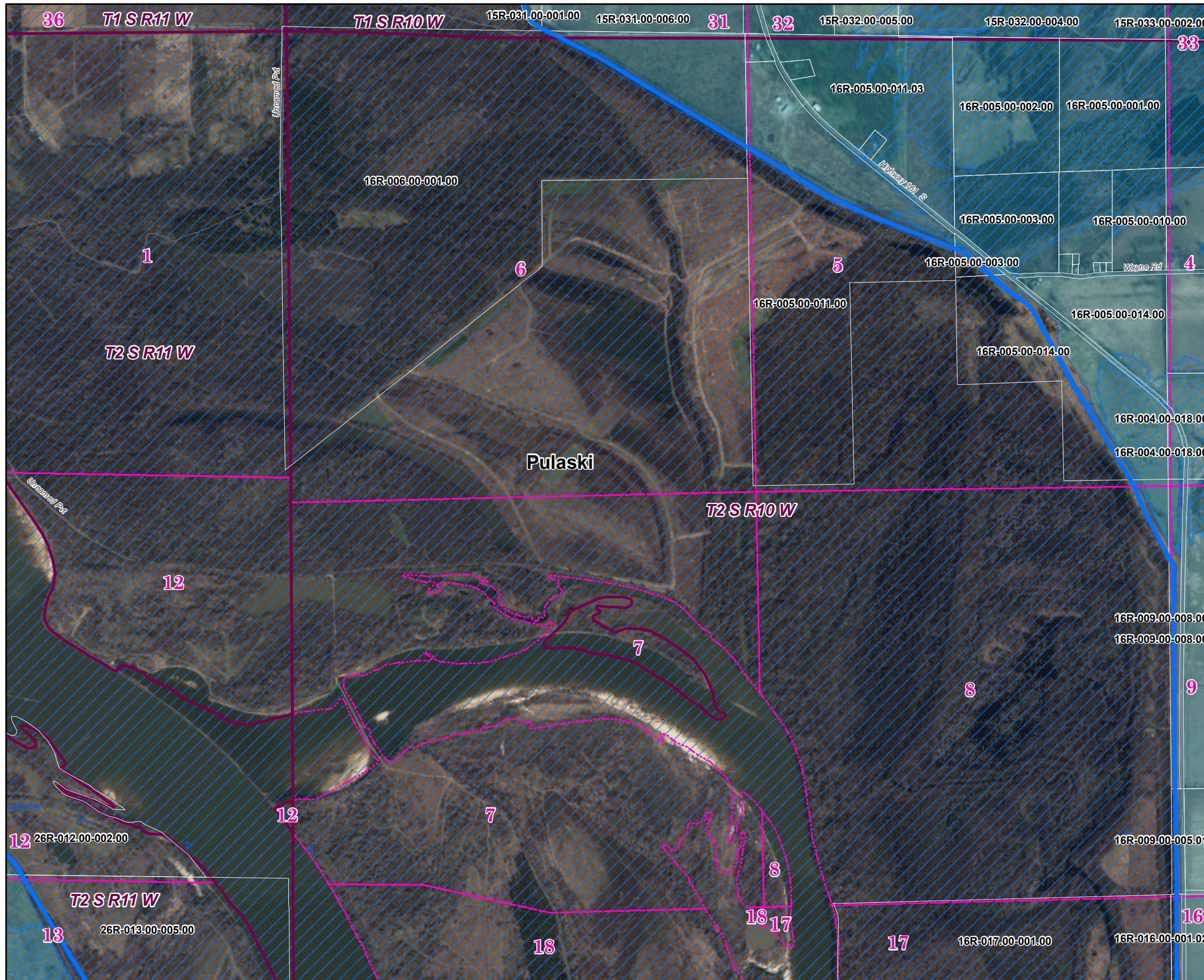
Pulaski County 2019 Leveed Area Parcels



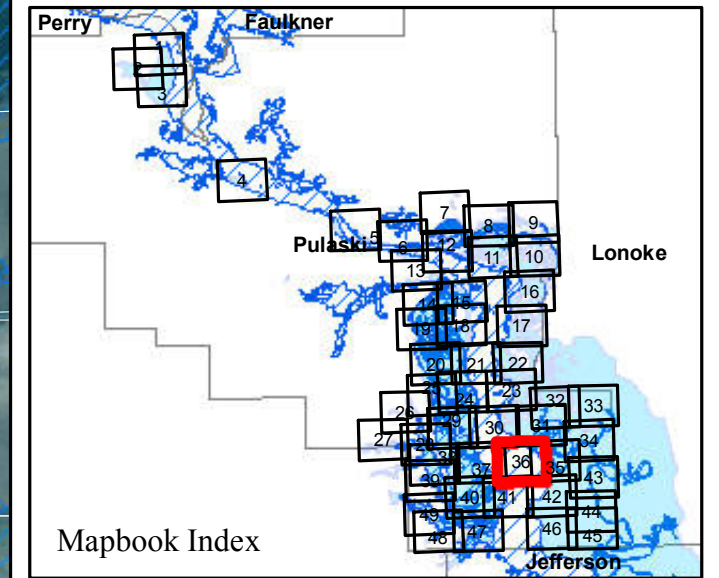
Parcels Intersecting Leveed Area:
Total Parcel Acreage= 94,622.87
Acreage within Leveed Area= 71,794.37
 [Acreage within Inundation Area = 31,548.28.
 Not shown. Parcel list available upon request.]

-  USACE Leveed Area
-  AHTD and USACE Levee or Dike
-  Roads
-  County Boundary
-  PLSS Section
-  PLSS Township/Range
-  Levee and Drainage Districts












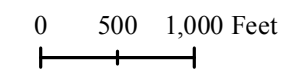
Pulaski County 2019 Leveed Area Parcels



Parcels Intersecting Leveed Area:
Total Parcel Acreage= 94,622.87
Acreage within Leveed Area= 71,794.37
 [Acreage within Inundation Area = 31,548.28.
 Not shown. Parcel list available upon request.]

-  USACE Leveed Area
-  AHTD and USACE Levee or Dike
-  Roads
-  County Boundary
-  PLSS Section
-  PLSS Township/Range
-  Levee and Drainage Districts

1:15,000

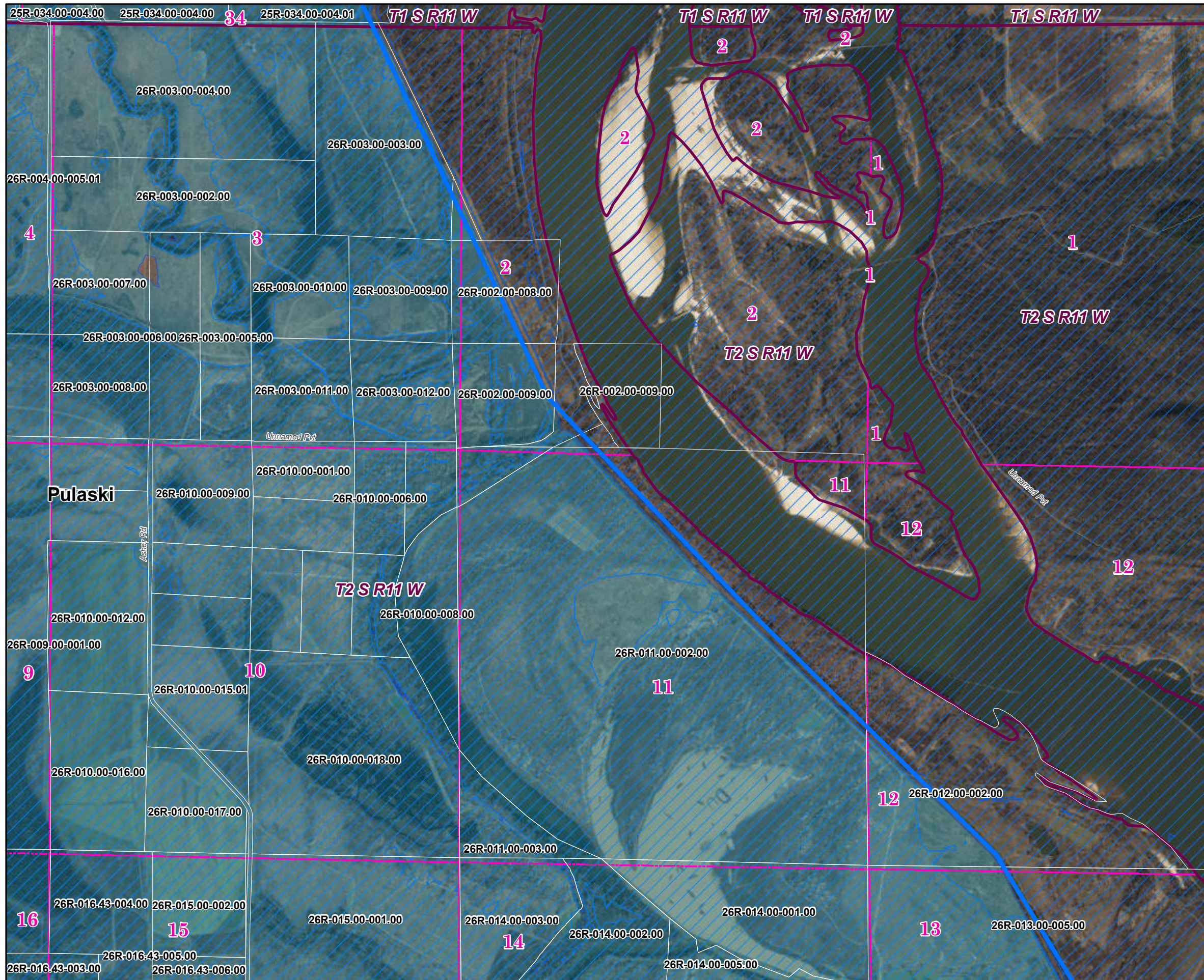


Page 36 of 49

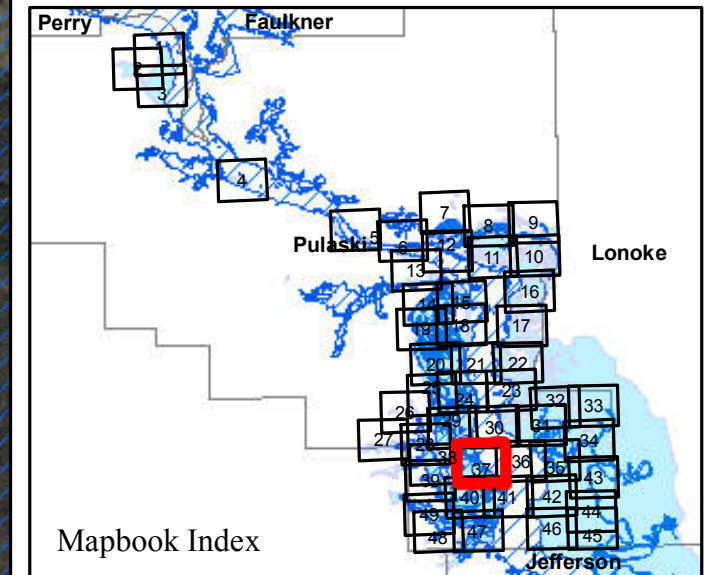
11/26/2019



ARKANSAS
GIS OFFICE










Pulaski County 2019 Leveed Area Parcels

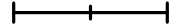


Mapbook Index

Parcels Intersecting Leveed Area:
Total Parcel Acreage= 94,622.87
Acreage within Leveed Area= 71,794.37
 [Acreage within Inundation Area = 31,548.28.
 Not shown. Parcel list available upon request.]

-  USACE Leveed Area
-  AHTD and USACE Levee or Dike
-  Roads
-  County Boundary
-  PLSS Section
-  PLSS Township/Range
-  Levee and Drainage Districts

1:15,000

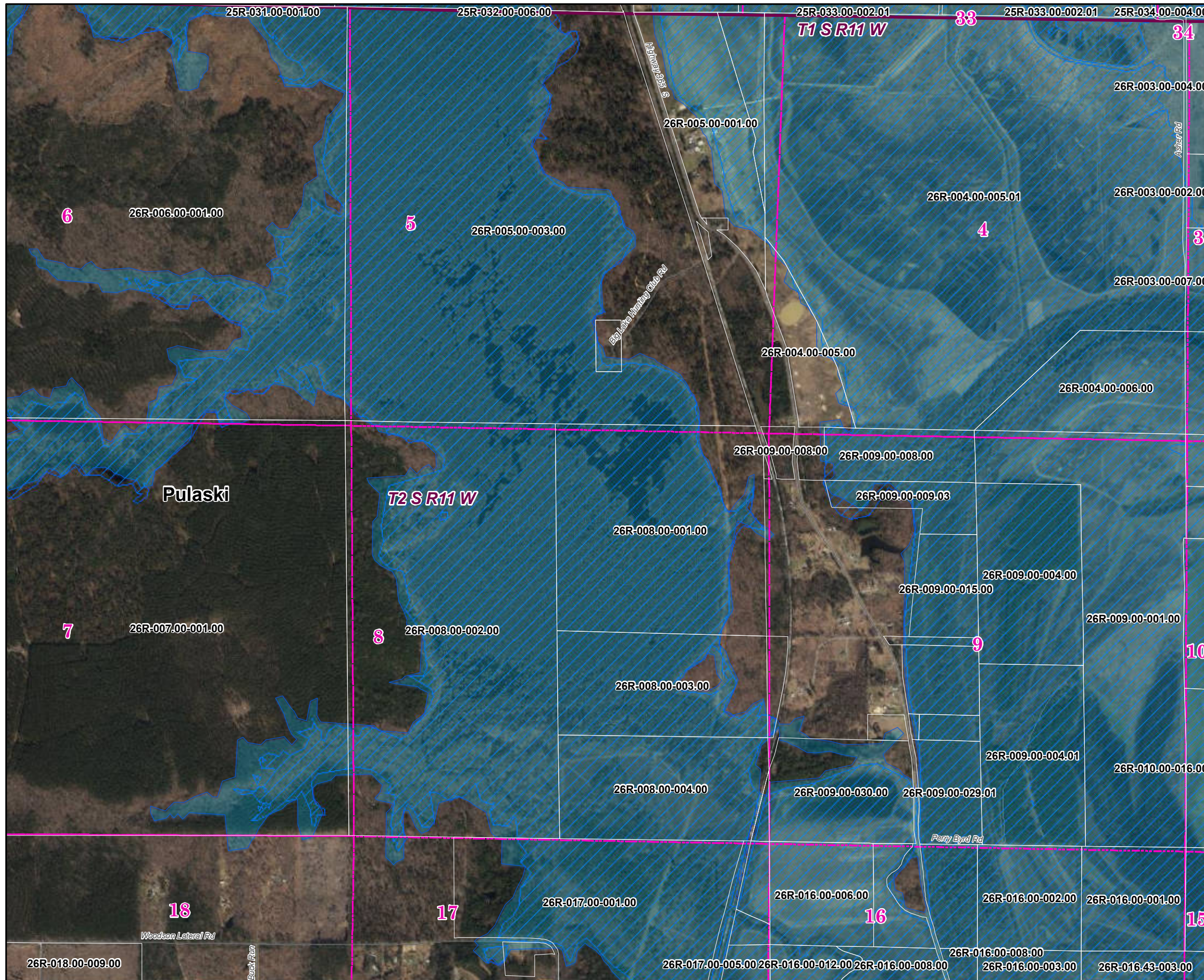
0 500 1,000 Feet


Page 37 of 49

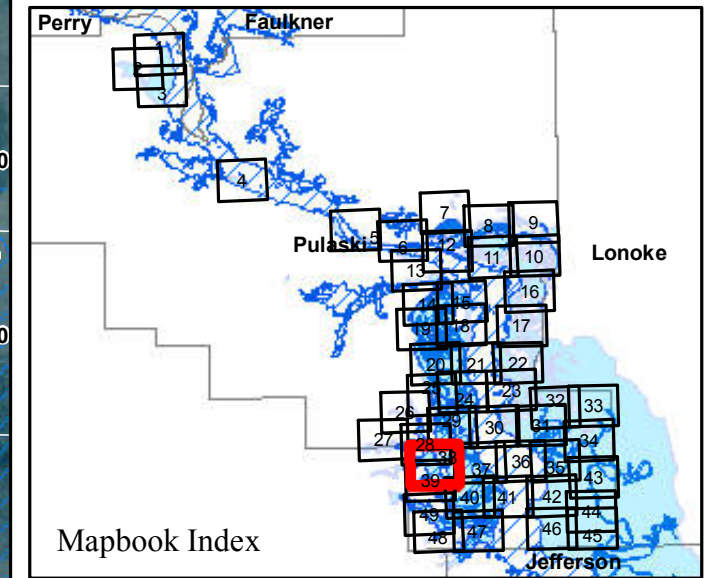
11/26/2019



ARKANSAS
GIS OFFICE



Pulaski County 2019 Leveed Area Parcels



Parcels Intersecting Leveed Area:
Total Parcel Acreage= 94,622.87
Acreage within Leveed Area= 71,794.37
 [Acreage within Inundation Area = 31,548.28.
 Not shown. Parcel list available upon request.]

- USACE Leveed Area
- AHTD and USACE Levee or Dike
- Roads
- County Boundary
- PLSS Section
- PLSS Township/Range
- Levee and Drainage Districts

1:15,000
 0 500 1,000 Feet

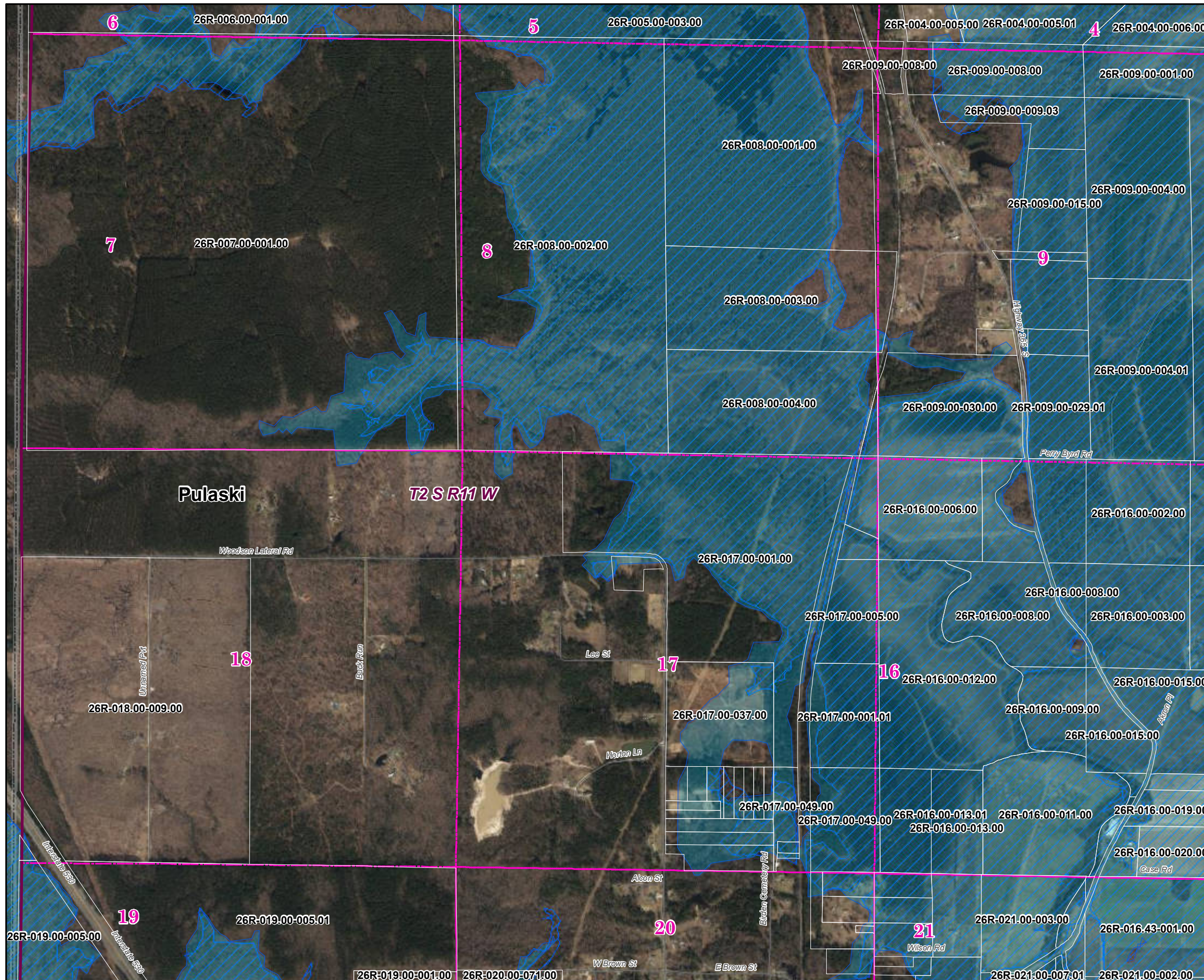
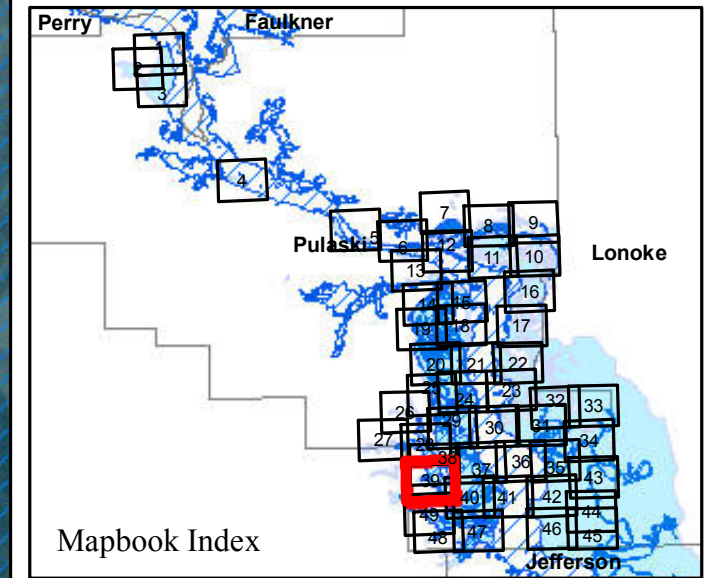
Page 38 of 49

11/26/2019











ARKANSAS
GIS OFFICE

Pulaski County 2019 Leveed Area Parcels



Parcels Intersecting Leveed Area:
Total Parcel Acreage= 94,622.87
Acreage within Leveed Area= 71,794.37
 [Acreage within Inundation Area = 31,548.28.
 Not shown. Parcel list available upon request.]

-  USACE Leveed Area
-  AHTD and USACE Levee or Dike
-  Roads
-  County Boundary
-  PLSS Section
-  PLSS Township/Range
-  Levee and Drainage Districts

1:15,000
 0 500 1,000 Feet


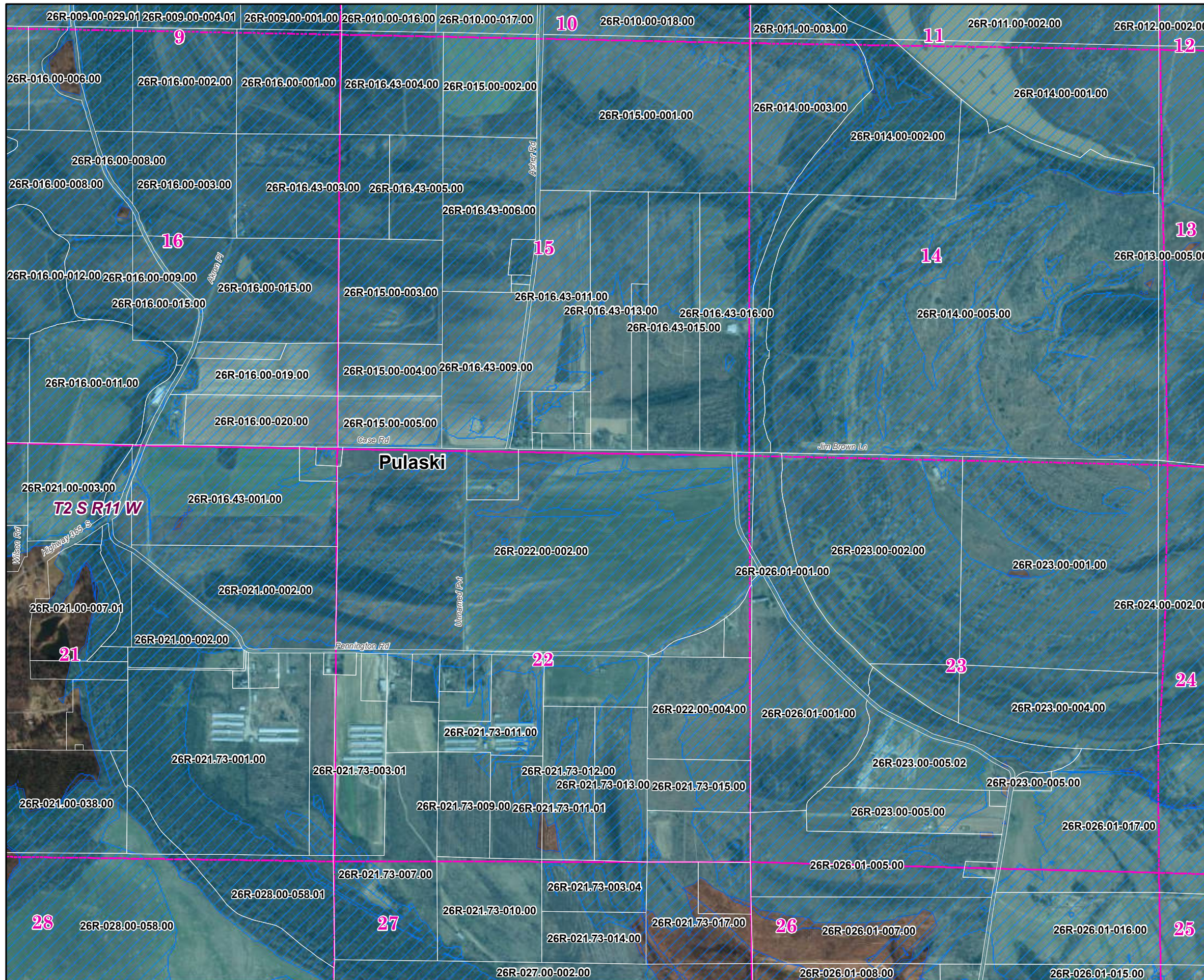
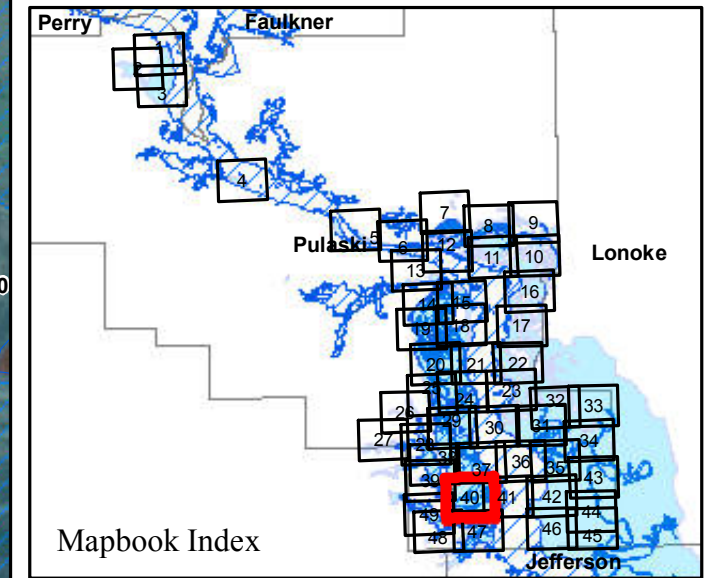
Page 39 of 49

11/26/2019



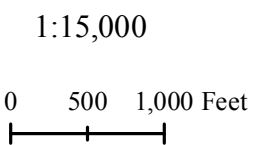
ARKANSAS
GIS OFFICE

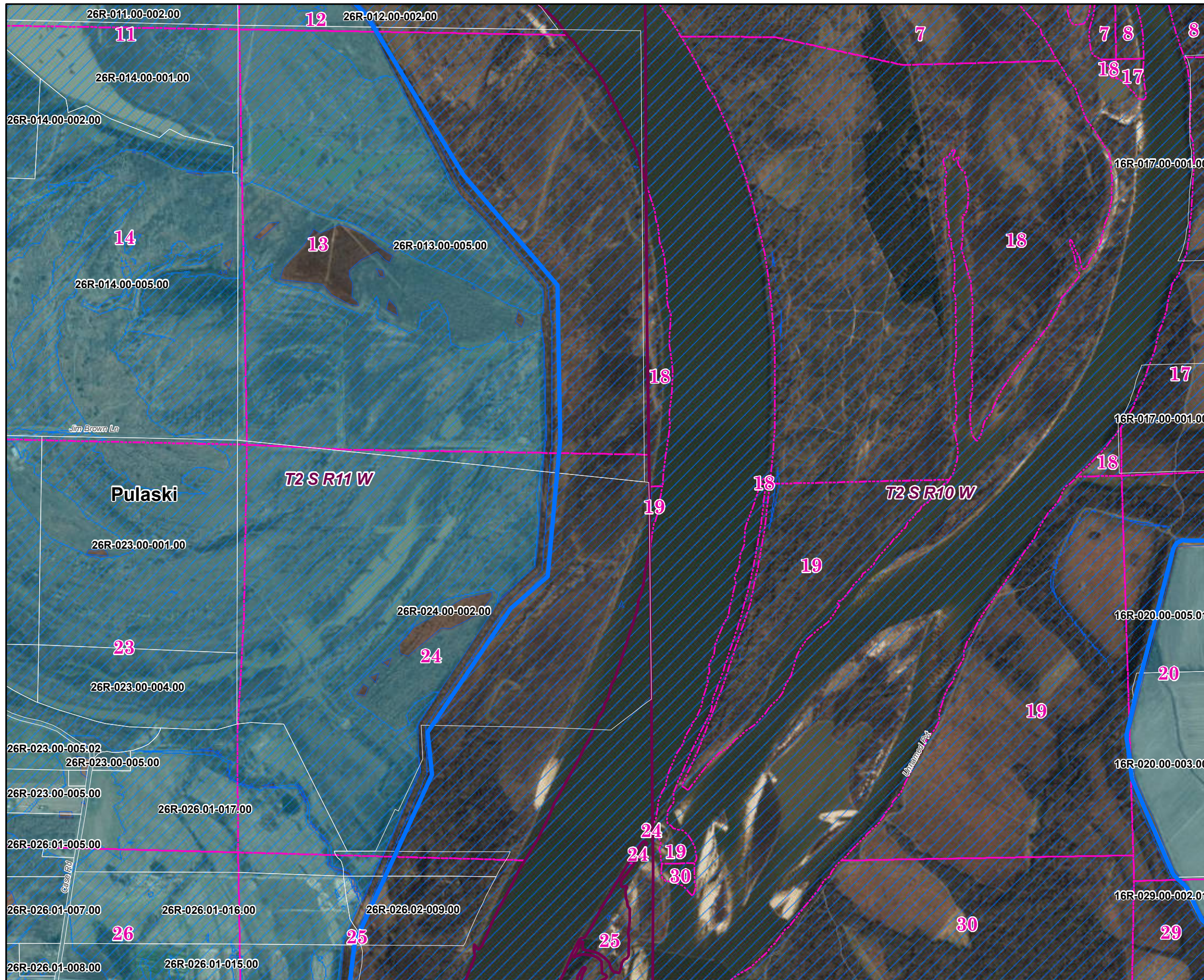
Pulaski County 2019 Leveed Area Parcels



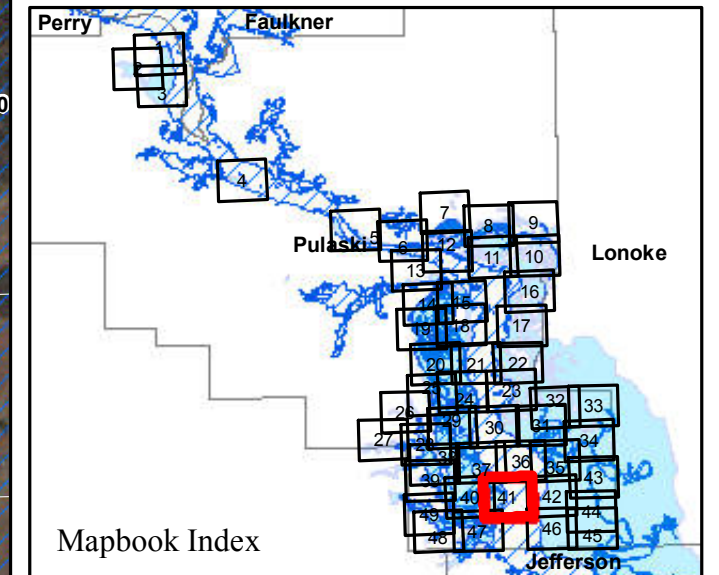
Parcels Intersecting Leveed Area:
Total Parcel Acreage= 94,622.87
Acreage within Leveed Area= 71,794.37
 [Acreage within Inundation Area = 31,548.28.
 Not shown. Parcel list available upon request.]

- USACE Leveed Area
- AHTD and USACE Levee or Dike
- Roads
- County Boundary
- PLSS Section
- PLSS Township/Range
- Levee and Drainage Districts













Pulaski County 2019 Leveed Area Parcels



Parcels Intersecting Leveed Area:
Total Parcel Acreage= 94,622.87
Acreage within Leveed Area= 71,794.37
 [Acreage within Inundation Area = 31,548.28.
 Not shown. Parcel list available upon request.]

-  USACE Leveed Area
-  AHTD and USACE Levee or Dike
-  Roads
-  County Boundary
-  PLSS Section
-  PLSS Township/Range
-  Levee and Drainage Districts

1:15,000

0 500 1,000 Feet


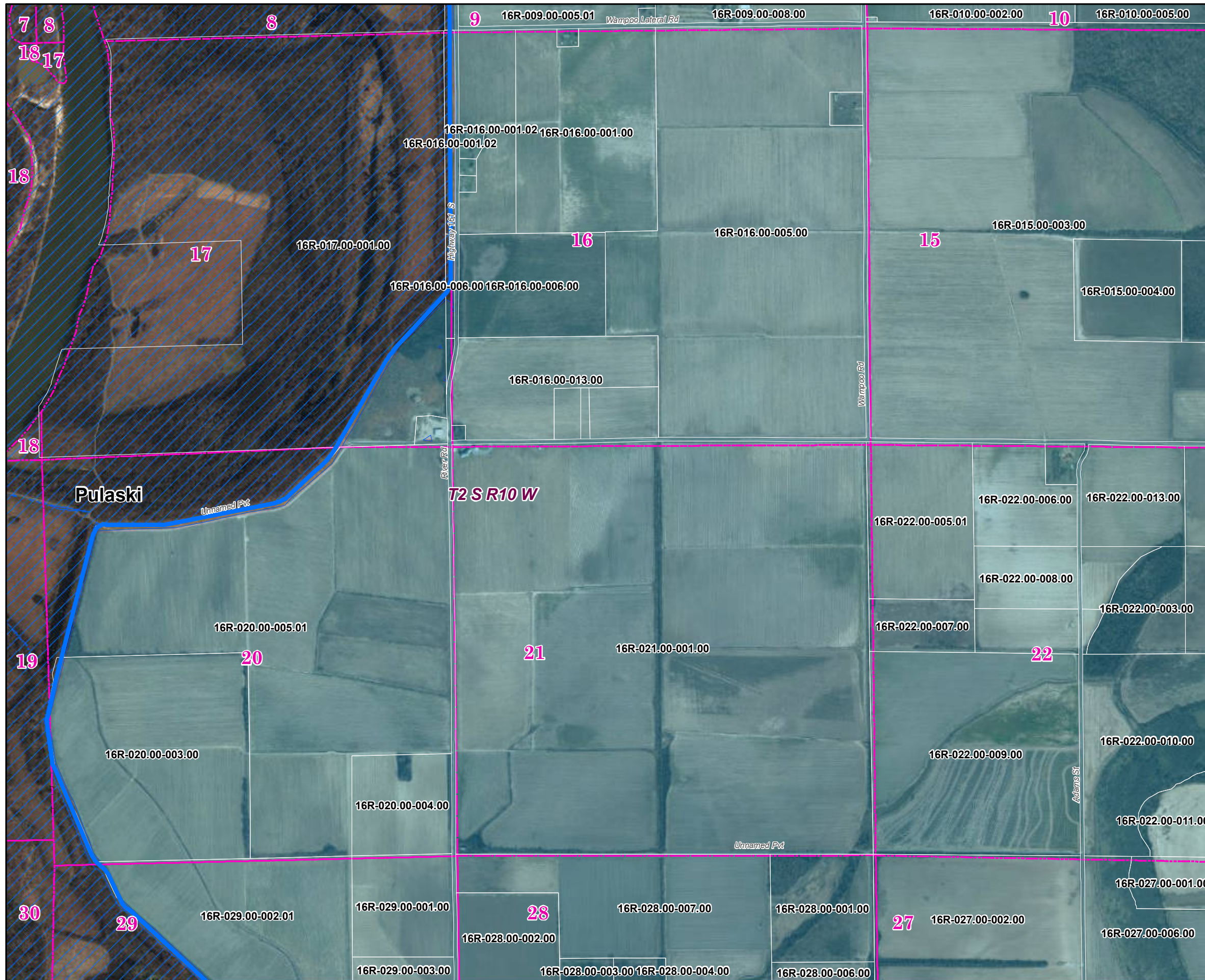
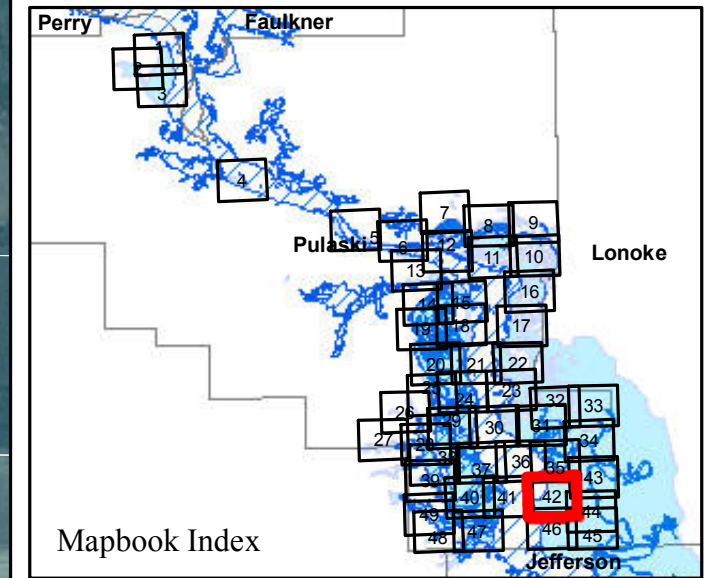
Page 41 of 49

11/26/2019



ARKANSAS
GIS OFFICE

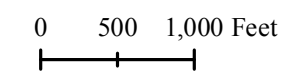
Pulaski County 2019 Leveed Area Parcels



Parcels Intersecting Leveed Area:
Total Parcel Acreage= 94,622.87
Acreage within Leveed Area= 71,794.37
 [Acreage within Inundation Area = 31,548.28.
 Not shown. Parcel list available upon request.]

- USACE Leveed Area
- AHTD and USACE Levee or Dike
- Roads
- County Boundary
- PLSS Section
- PLSS Township/Range
- Levee and Drainage Districts

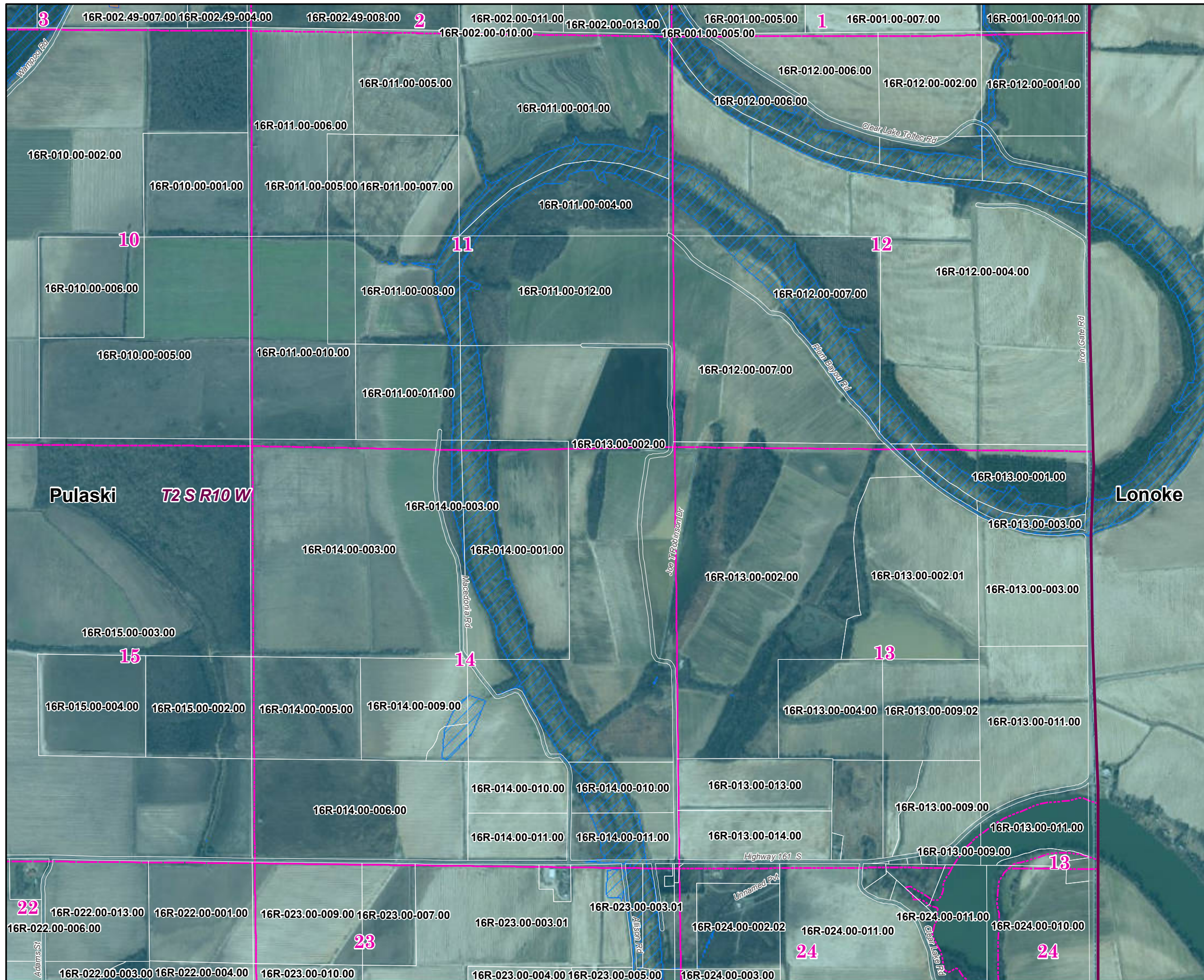
1:15,000



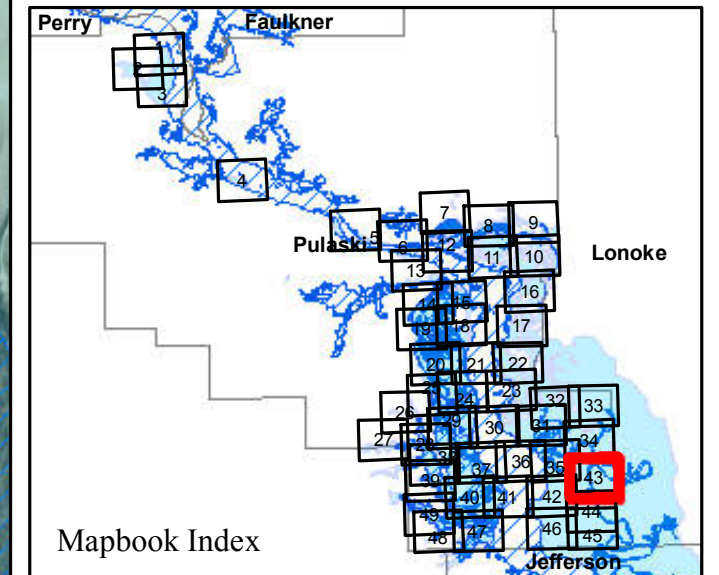
Page 42 of 49

11/26/2019












Pulaski County 2019 Leveed Area Parcels




Mapbook Index

Parcels Intersecting Leveed Area:
Total Parcel Acreage= 94,622.87
Acreage within Leveed Area= 71,794.37
 [Acreage within Inundation Area = 31,548.28.
 Not shown. Parcel list available upon request.]

-  USACE Leveed Area
-  AHTD and USACE Levee or Dike
-  Roads
-  County Boundary
-  PLSS Section
-  PLSS Township/Range
-  Levee and Drainage Districts

1:15,000

0 500 1,000 Feet


Page 43 of 49

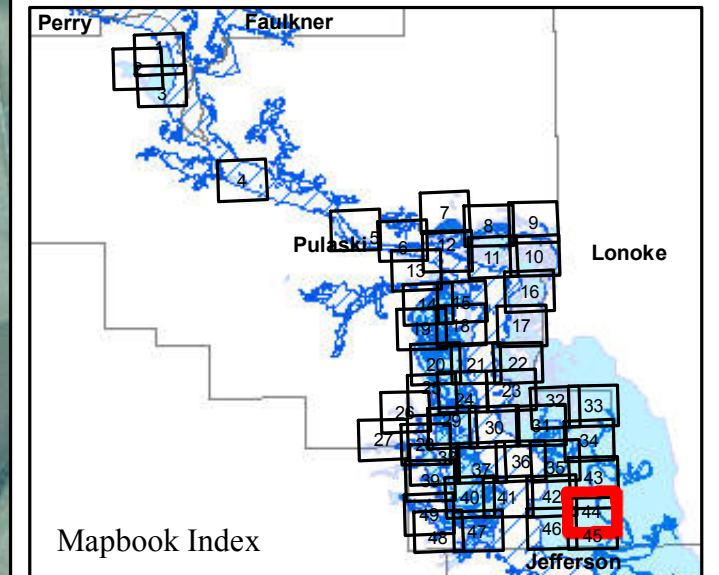
11/26/2019



ARKANSAS
GIS OFFICE










Pulaski County 2019 Leveed Area Parcels

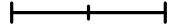


Mapbook Index

Parcels Intersecting Leveed Area:
Total Parcel Acreage= 94,622.87
Acreage within Leveed Area= 71,794.37
 [Acreage within Inundation Area = 31,548.28.
 Not shown. Parcel list available upon request.]

-  USACE Leveed Area
-  AHTD and USACE Levee or Dike
-  Roads
-  County Boundary
-  PLSS Section
-  PLSS Township/Range
-  Levee and Drainage Districts

1:15,000

0 500 1,000 Feet


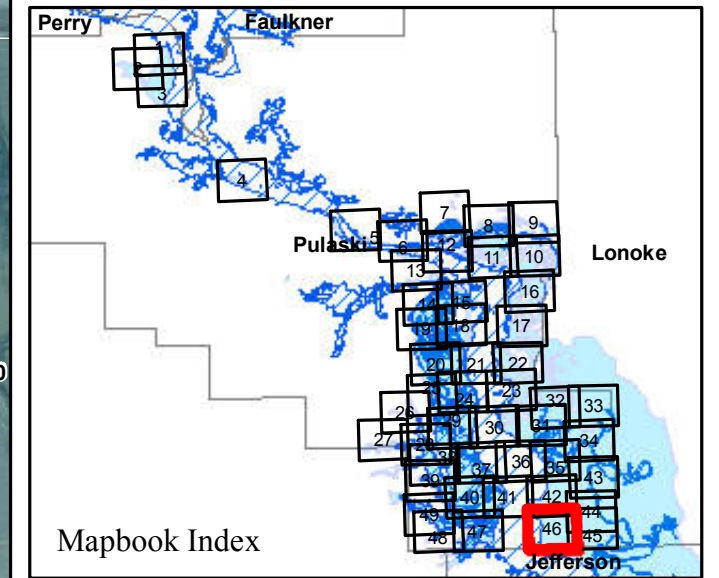
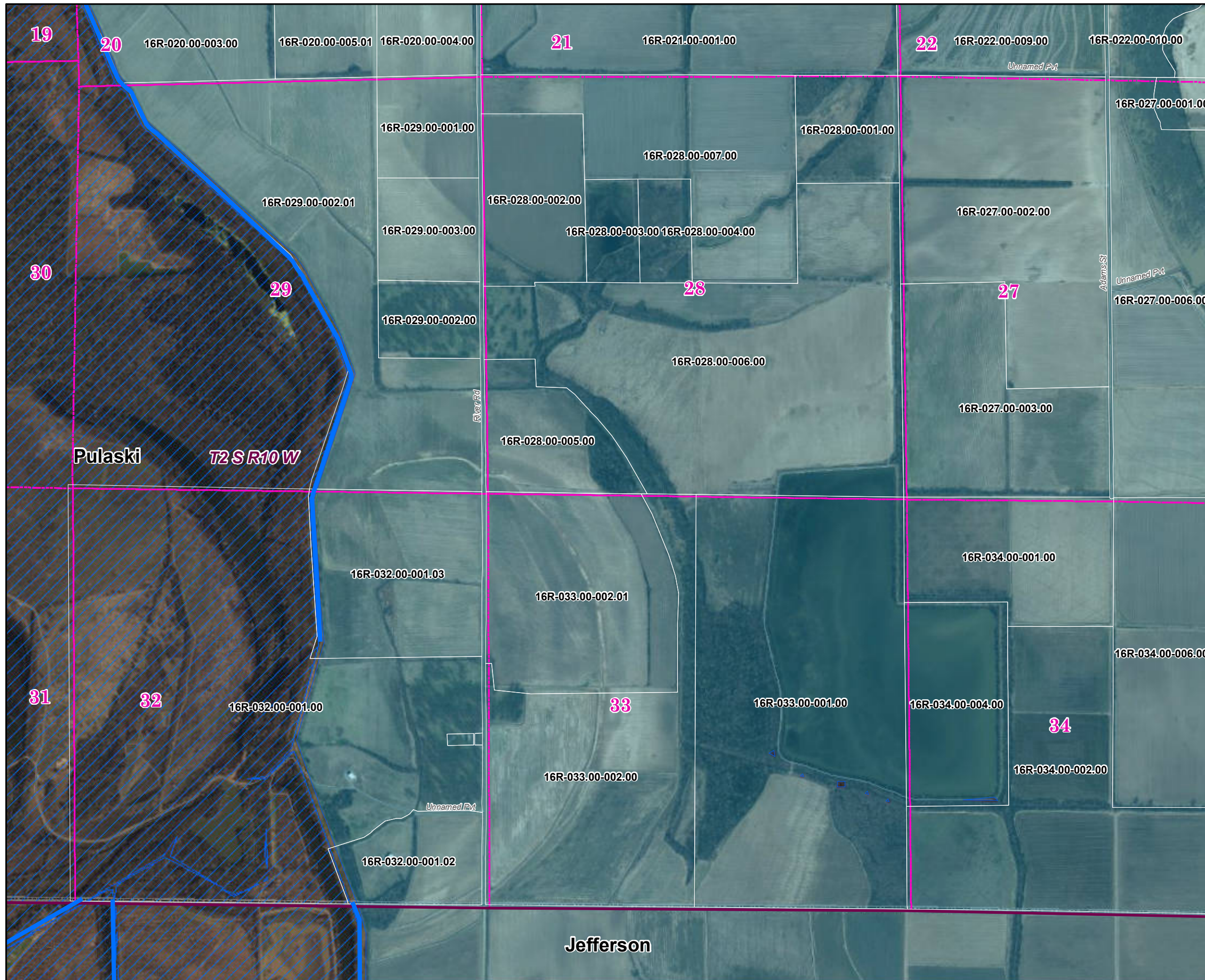
Page 44 of 49

11/26/2019










ARKANSAS
GIS OFFICE

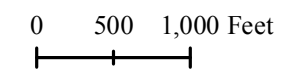
Pulaski County 2019 Leveed Area Parcels



Parcels Intersecting Leveed Area:
Total Parcel Acreage= 94,622.87
Acreage within Leveed Area= 71,794.37
 [Acreage within Inundation Area = 31,548.28.
 Not shown. Parcel list available upon request.]

-  USACE Leveed Area
-  AHTD and USACE Levee or Dike
-  Roads
-  County Boundary
-  PLSS Section
-  PLSS Township/Range
-  Levee and Drainage Districts

1:15,000

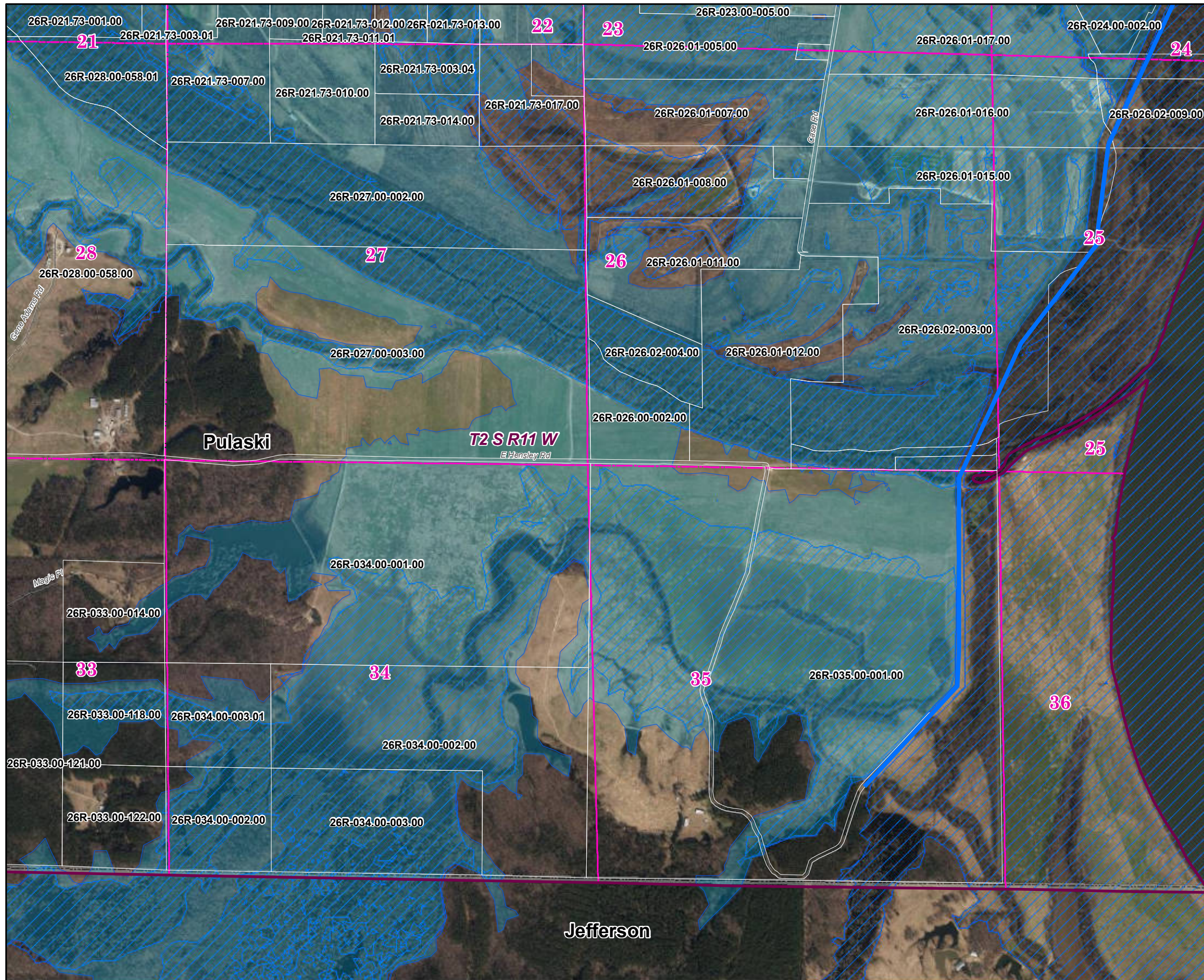


Page 46 of 49

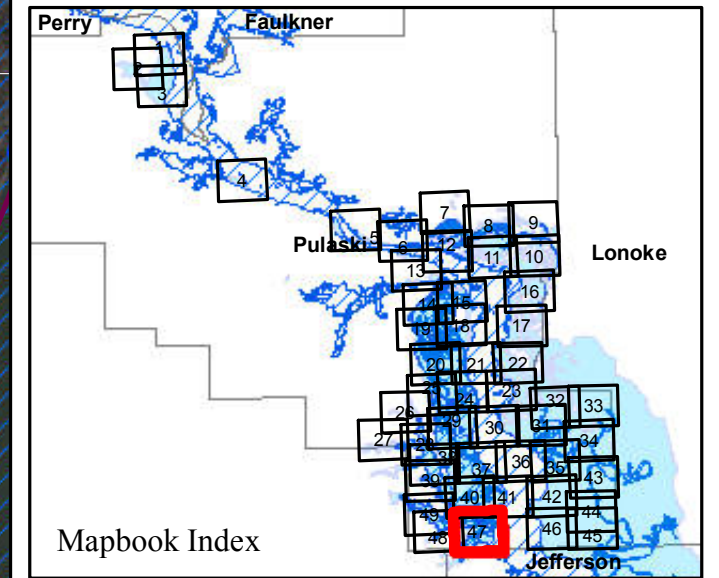


ARKANSAS
GIS OFFICE

11/26/2019

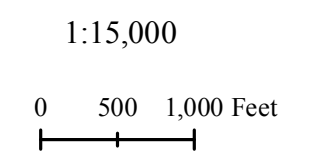


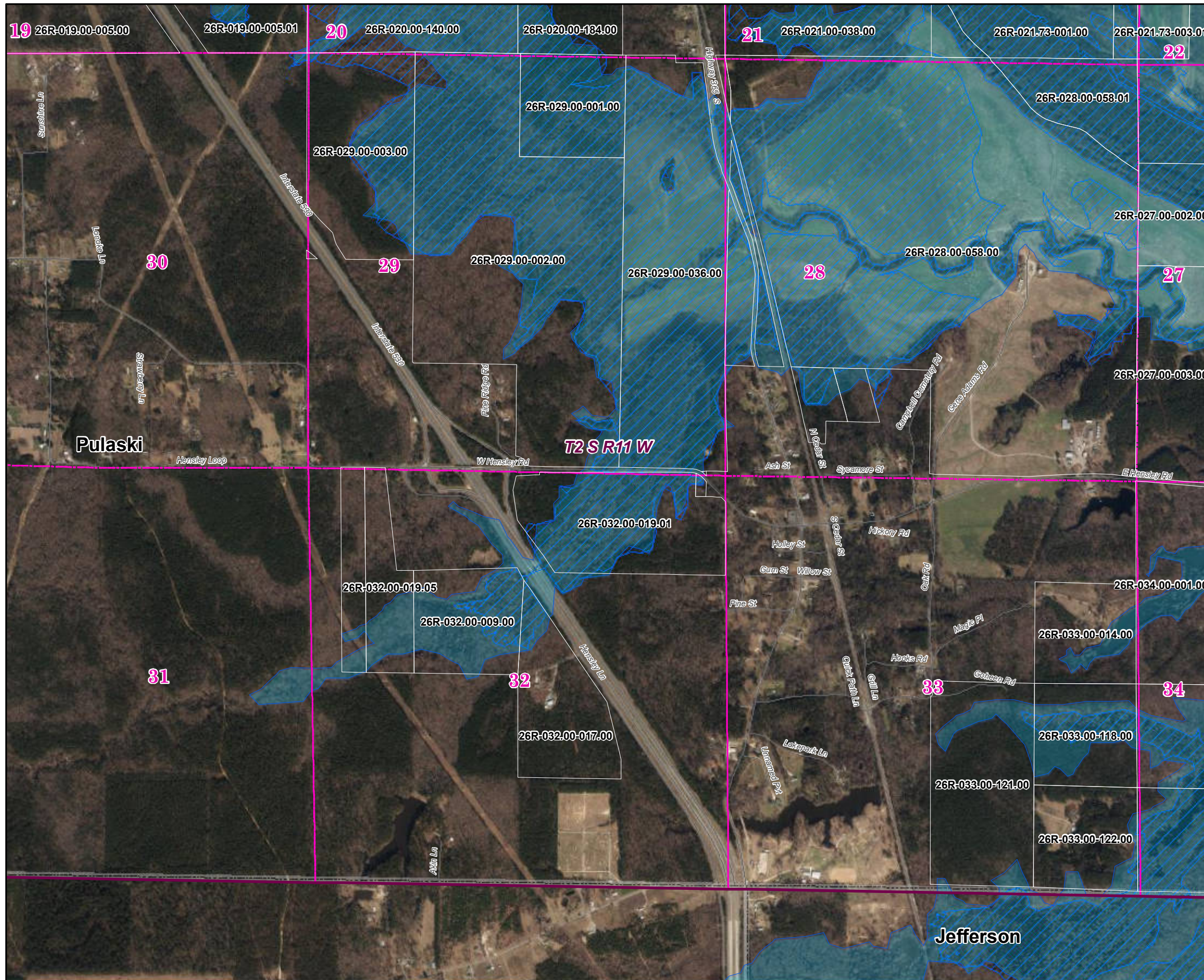
Pulaski County 2019 Leveed Area Parcels



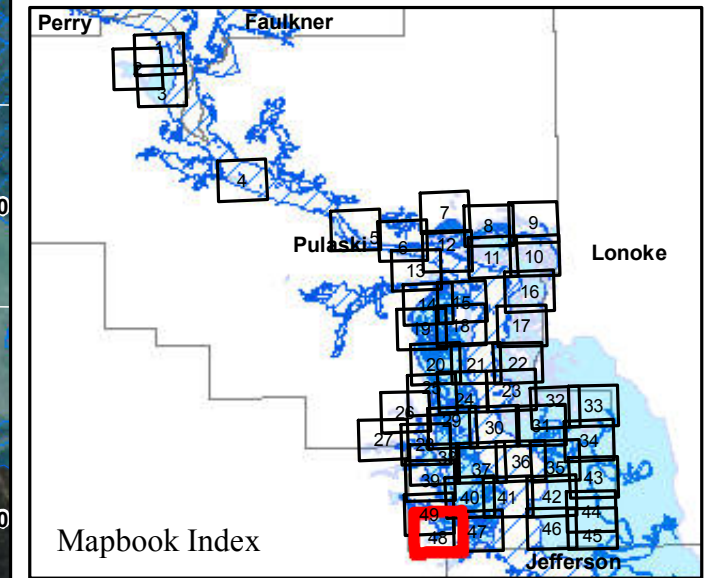
Parcels Intersecting Leveed Area:
Total Parcel Acreage= 94,622.87
Acreage within Leveed Area= 71,794.37
 [Acreage within Inundation Area = 31,548.28.
 Not shown. Parcel list available upon request.]

- USACE Leveed Area
- AHTD and USACE Levee or Dike
- Roads
- County Boundary
- PLSS Section
- PLSS Township/Range
- Levee and Drainage Districts



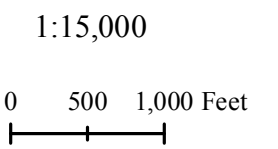


Pulaski County 2019 Leveed Area Parcels

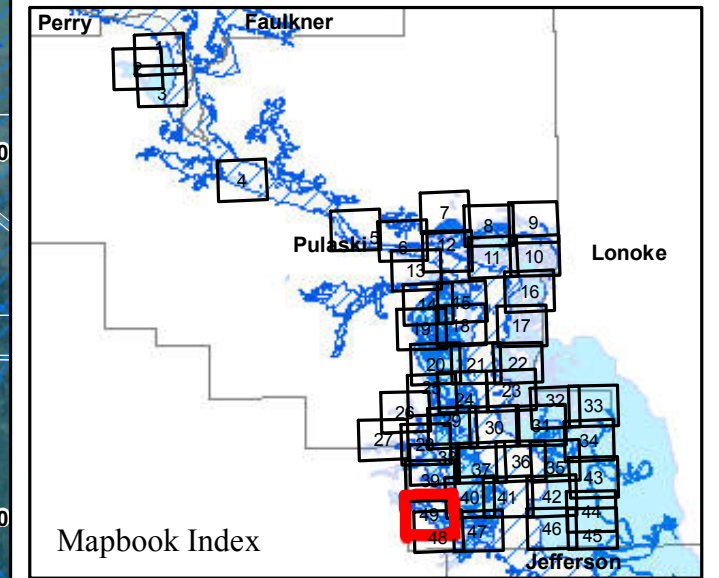


Parcels Intersecting Leveed Area:
Total Parcel Acreage= 94,622.87
Acreage within Leveed Area= 71,794.37
 [Acreage within Inundation Area = 31,548.28.
 Not shown. Parcel list available upon request.]

- USACE Leveed Area
- AHTD and USACE Levee or Dike
- Roads
- County Boundary
- PLSS Section
- PLSS Township/Range
- Levee and Drainage Districts

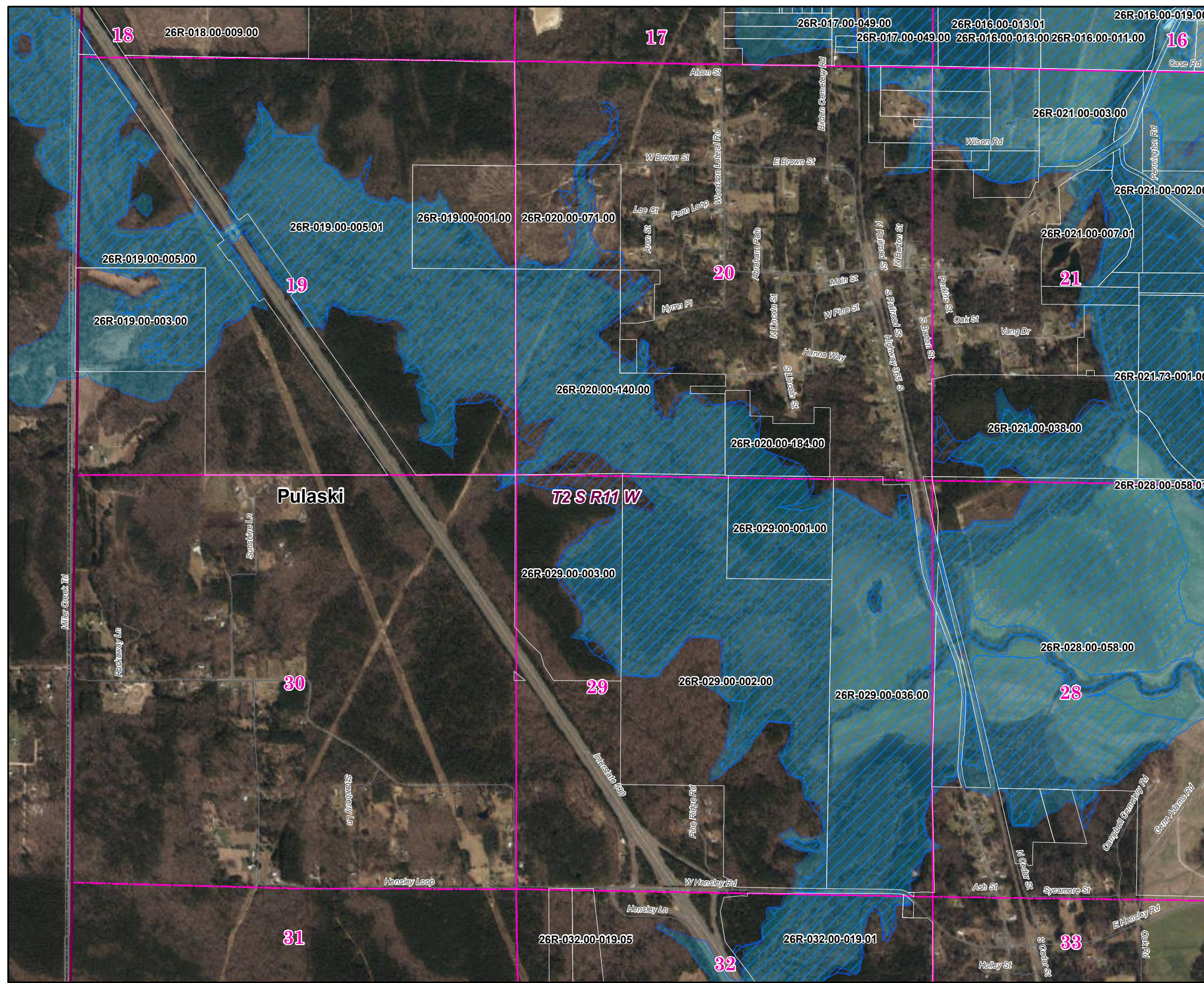
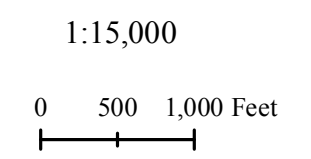


Pulaski County 2019 Leveed Area Parcels



Parcels Intersecting Leveed Area:
Total Parcel Acreage= 94,622.87
Acreage within Leveed Area= 71,794.37
 [Acreage within Inundation Area = 31,548.28.
 Not shown. Parcel list available upon request.]

- USACE Leveed Area
- AHTD and USACE Levee or Dike
- Roads
- County Boundary
- PLSS Section
- PLSS Township/Range
- Levee and Drainage Districts



MAP PAGE	SECTION TOWNSHIP RANGE	PARCEL NUMBER	OWNER NAME	* OWNER ADDRESS	*TYPE	ASSESSOR ACRE	GIS ACRE	LEVEED ACRE
1	02-3N-14W	52R-002.00-001.00	WALKER WILLIAM THOMAS SR REVOCABLE LIVING TRUST		AV	218.84	205.51	4.12
1	03-3N-14W	52R-003.00-029.01	KELTNER MARVIN W REVOCABLE LIV TR	17920 SNIPES RD ROLAND AR 72135	AI	27.83	27.52	15.06
1	03-3N-14W	52R-003.00-031.00	WALKER WILLIAM THOMAS SR REVOCABLE LIVING TRUST		AV	381.69	366.14	48.64
1	03-3N-14W	52R-003.00-032.01	WALKER WILLIAM THOMAS SR REVOCABLE LIVING TRUST		AV	15.72	13.56	11.31
1	10-3N-14W	52R-010.00-002.00	JEGLEY GEORGE LAWRENCE/A S	ROLAND AR 72135	AI	19.84	19.94	5.64
1	10-3N-14W	52R-010.00-016.00	WALKER TOMMY AND JUDY	LITTLE ROCK AR 72216-4857	AV	166.13	166.00	131.20
1	10-3N-14W	52R-010.00-017.00	BGM FARMS LLC		AV	41.06	31.53	31.54
1	10-3N-14W	52R-010.00-019.00	WALKER WILLIAM T & JUDY	LITTLE ROCK AR 72216-4857	AV	207.63	205.72	205.72
1	10-3N-14W	52R-010.00-019.02	WALKER WM T JR	ROLAND AR 72135	AI	49.98	48.84	47.67
1	10-3N-14W	52R-015.00-004.00	HEARD RICHARD K & ANITA C	ROLAND AR 72135	RV	1.38	5.42	5.42
1	11-3N-14W	52R-011.00-002.00	MORELAND GARY	BIGELOW AR 72016	AV	85.02	71.91	16.97
1	11-3N-14W	52R-011.00-002.01	WALKER WILLIAM T & JUDY	LITTLE ROCK AR 72216-4857	AV	15.09	13.95	13.95
1	11-3N-14W	52R-011.00-004.00	HUDSON RONNIE C & ROBERTA J LIVING TRUST	ROLAND AR 72135-0143	AV	70.3	67.90	22.45
1	11-3N-14W	52R-011.00-005.00	CLAY BRADLEY R REAL ESTATE TRUST		AV	78.73	78.68	25.13
1	11-3N-14W	52R-011.00-008.00	BGM FARMS LLC		AV	39.21	32.21	12.52
1	11-3N-14W	52R-011.00-008.01	WALKER TOMMY AND JUDY	LITTLE ROCK AR 72216-4857	AV	43.26	42.49	14.36
1	11-3N-14W	52R-011.00-009.00	WALKER WILLIAM T & JUDY	LITTLE ROCK AR 72216-4857	AV	58.13	58.27	3.78
1	11-3N-14W	52R-014.00-002.00	HEARD RICHARD K & ANITA C	ROLAND AR 72135	RV	5.82	10.92	2.96
1	14-3N-14W	52R-014.00-001.00	DIEHL MARY JANE/ROUNSAVALL J D	3105 JEKYLL CIR RALEIGH NC 27615	AV	68.71	104.77	35.07
1	14-3N-14W	52R-014.00-004.00	HEARD RICHARD/ANITA REV TR/BOYLES RANDALL/KRISTI	PARON AR 72122	AV	41.89	35.41	11.99
1	14-3N-14W	52R-014.00-004.01	MALMSTROM FAMILY LTD CO	ROLAND AR 72135-9275	AV	35.69	28.81	10.71
1	14-3N-14W	52R-014.00-004.02	HUDSON RONNIE C & ROBERTA J LIVING TRUST	ROLAND AR 72135-0143	AI	27.03	26.99	9.76
1	15-3N-14W	52R-015.00-001.00	HEARD RICHARD/ANITA REV TR/BOYLES RANDALL/KRISTI	PARON AR 72122	AV	26.36	24.24	24.24
1	15-3N-14W	52R-015.00-001.01	MALMSTROM FAMILY LTD CO	ROLAND AR 72135-9275	AV	22.64	25.61	25.61
1	15-3N-14W	52R-015.00-001.02	HUDSON RONNIE C & ROBERTA J LIVING TRUST	ROLAND AR 72135-0143	AV	21.39	23.74	23.74
1	15-3N-14W	52R-015.00-003.00	DIEHL MARY JANE/ROUNSAVALL J D	3105 JEKYLL CIR RALEIGH NC 27615	AV	25.76	25.98	25.98
2	07-3N-14W	52R-007.00-043.00	JUNKIN EMMETT P/DOROTHY L LIVING TRUST	ROLAND AR 72135	AI	47	45.28	11.59
2	08-3N-14W	52R-008.00-025.01	SMITHPETERS ANGELA		AI	12.77	11.91	1.82
2	08-3N-14W	52R-008.00-032.01	BROWN VICKIE L RESID.TR/DYCUS LEROY & GILDA -L/E	C/O LEROY & GILDA M DYCUS ROLAND AR 72135	RI	5.33	5.50	1.30
2	08-3N-14W	52R-008.00-032.02	FIELDS FRANK & JANET	ROLAND AR 72135	RI	5.33	5.28	1.52
2	08-3N-14W	52R-008.00-035.00	HARROD KIMBERLY	23725 HIGHWAY 300 ROLAND AR 721359515	RI	3.71	3.35	0.52
2	08-3N-14W	52R-008.00-042.00	ALLEN JANICE A REVOCABLE TRUST	2307 RED BUD CV BENTON AR 72015	AI	7.47	7.46	7.46
2	08-3N-14W	52R-008.00-043.00	JACKSON KENNETH R/DONNA J	17625 BEAVER CREEK RD ROLAND AR 72135-	RI	4.43	4.52	2.34
2	08-3N-14W	52R-008.00-049.00	PRICE MARY LEA/TAMMIE/BILLY	203 ARLINGTON DR HOT SPRINGS AR 71913	RV	2.35	2.13	2.13
2	08-3N-14W	52R-008.00-050.00	JUNKIN EMMETT P/DOROTHY L LIVING TRUST	ROLAND AR 72135	AV	40	39.91	34.40
2	08-3N-14W	52R-008.00-051.00	STANDRIDGE ROY G	17222 BEAVER CREEK RD ROLAND AR 72135-	RV	2.5	2.39	1.00
2	08-3N-14W	52R-008.00-054.01	FORELL MICHAEL Z/PENNY G	ROLAND AR 72135	RI	2.47	2.29	0.65
2	08-3N-14W	52R-008.00-055.00	AKIN LISA ANN REVO TRUST	9 DETERMINATION CV GREENBRIER AR 72058	RV	4.62	3.79	2.33
2	08-3N-14W	52R-008.00-056.00	GARRETT HOWARD B & BRENDA S	C/O MOODY ALLEN S/SHEILA ROLAND AR 72123	RI	1	0.86	0.86
2	08-3N-14W	52R-008.00-057.00	HALL JEFFERY THOMAS/KELLY SARA	ROLAND AR 72135	AI	40	40.11	31.47
2	08-3N-14W	52R-008.00-057.01	HALL RANDY DALE/DOROTHY ANN	SHERIDAN AR 72150-6411	AV	40	39.96	28.91
2	08-3N-14W	52R-008.00-059.00	RECKLING ROSS F SR/MARY L		AI	10.27	10.64	10.64
2	08-3N-14W	52R-008.00-059.02	SHORT ROBT & JULIA	ROLAND AR 72135	RI	4.83	3.83	3.83
2	08-3N-14W	52R-008.00-059.03	HALL HARRISON & BERNICE	LITTLE ROCK AR 72223	RV	5.99	4.50	2.90
2	08-3N-14W	52R-008.00-059.04	STAGGS DEBBIE & STAGGS DARRYL	C/O DARRYL STAGGS MOUNT VERNON AR 72111	AI	10.65	9.97	9.97
2	08-3N-14W	52R-008.00-059.05	SLUDER WAYNE	ROLAND AR 72135	RI	2.49	2.68	2.68
2	08-3N-14W	52R-008.00-059.06	HURST WALTER A JR	ROLAND AR 72135	RI	1.03	0.84	0.84
2	08-3N-14W	52R-008.00-059.09	REDMON RICKEY	ROLAND AR 72135	RI	2.5	2.28	0.80

MAP PAGE	SECTION TOWNSHIP RANGE	PARCEL NUMBER	OWNER NAME	* OWNER ADDRESS	*TYPE	ASSESSOR ACRE	GIS ACRE	LEVEED ACRE
2	08-3N-14W	52R-008.00-059.10	REDMON STEVEN	ROLAND AR 72135-9750	RI	2.5	2.27	1.80
2	08-3N-14W	52R-008.00-059.13	PICKENS SIDNEY W & GLENNA	6409 CHIPPEWA DR N LITTLE ROCK AR 72116-5302	RV	5	4.02	3.86
2	08-3N-14W	52R-008.00-059.14	HEMPHILL BOBBY & IRMGARD	C/O CLIFFTON HEMPILL ROLAND AR 72135	RV	2.99	2.84	2.84
2	08-3N-14W	52R-008.00-059.15	KISSINGER W GERALD & ETAL	LITTLE ROCK AR 72212	RV	9.88	9.75	9.75
2	08-3N-14W	52R-008.00-059.19	HORTON CINDY	106 WHIRLWIND STREET BRYANT AR 72022	RI	1.46	1.47	1.47
2	08-3N-14W	52R-008.00-059.21	H & W GIGGLEMAN LLC	PO BOX 349 ROLAND AR 72135-	AV	12.4	13.41	13.41
2	08-3N-14W	52R-008.00-059.22	H & W GIGGLEMAN LLC	PO BOX 349 ROLAND AR 72135-	RV	5.42	4.21	4.21
2	08-3N-14W	52R-008.00-059.24	ROLAND PENTECOSTAL CH OF GOD	BIGELOW AR 72016-9740	ER	5	4.20	4.20
2	08-3N-14W	52R-008.00-059.25	GREEN MERLE	C/O STACYE CARSON ROLAND AR 72135	RI	3.43	3.43	3.43
2	08-3N-14W	52R-008.00-059.26	GARRETT HOWARD B & BRENDA S	13781 HIGHWAY 38 W WARD AR 72176	RV	0.33	0.30	0.30
2	08-3N-14W	52R-008.00-059.29	H & W GIGGLEMAN LLC	PO BOX 349 ROLAND AR 72135-	AV	32.5	31.23	31.23
2	09-3N-14W	52R-009.00-034.00	WELLONS BEN & SARAH	ROLAND AR 72135	AV	20.01	20.06	9.40
2	09-3N-14W	52R-009.00-036.00	FORRESTER DONNA B	ROLAND AR 72135-0177	AI	45.6	45.57	43.33
2	09-3N-14W	52R-009.00-036.02	HALL JEFFERY/KELLY S	ROLAND AR 72135	AV	35.51	35.49	23.06
2	09-3N-14W	52R-009.00-050.00	CHAI-MULKERIN REVOCABLE TRUST		AV	20.26	20.25	4.82
2	09-3N-14W	52R-009.00-050.01	CHAI-MULKERIN REVOCABLE TRUST		RI	10	9.54	1.29
2	15-3N-14W	52R-015.00-005.00	WORDEN CRAIG G & ETAL	31612 BRANDY RD LITTLE ROCK AR 72211-	AV	12.57	13.49	13.49
2	15-3N-14W	52R-015.00-006.00	WORDEN CRAIG G/JOHANNA	31612 BANDY RD LITTLE ROCK AR 72211-	AV	38.24	38.35	38.35
2	15-3N-14W	52R-015.00-007.00	MORELAND BART JR/BART III/DANA	12012 PEPPER LN ROLAND AR 72135	AV	12.8	12.52	12.52
2	15-3N-14W	52R-015.00-009.00	DIEHL GLYADY MRS	3105 JEKYL CIR RALEIGH NC 27615	AV	12.8	13.46	13.46
2	15-3N-14W	52R-015.00-010.00	WORDEN CRAIG G & ETAL	31612 BABDY RD LITTLE ROCK AR 72211	AV	38.58	38.83	38.83
2	15-3N-14W	52R-015.00-011.00	HUDSON RONNIE C & ROBERTA J LIVING TRUST	ROLAND AR 72135-0143	AV	75.6	77.78	77.78
2	15-3N-14W	52R-015.00-012.00	JUNKIN FAMILY TRUST		AV	29.08	29.26	29.26
2	15-3N-14W	52R-015.00-012.01	TUCKER ILEANE ANNETTE		AV	29.08	29.13	29.13
2	15-3N-14W	52R-015.00-013.00	BRADFORD ROBERT H & KAREN	14425 COMBEE LN ROLAND AR 72135	AV	18.43	20.90	20.90
2	16-3N-14W	52R-016.00-003.00	SEIGRIST EARL AND DEBBIE	N LITTLE ROCK AR 72118-2004	RI	5	4.45	1.43
2	16-3N-14W	52R-016.00-005.00	HOLLAND ETHEL	C/O KENNETH A HOLLAND ROLAND AR 72135	RI	4.37	4.63	2.68
2	16-3N-14W	52R-016.00-007.00	DIEHL GLADYS MRS	3105 JEKYL CIR RALEIGH NC 27615	AV	12.02	9.90	9.22
2	16-3N-14W	52R-016.00-016.00	HARROD JOHN WM & MILDRED L	LITTLE ROCK AR 72223-9614	AI	12.64	13.16	9.99
2	16-3N-14W	52R-016.00-018.00	MORELAND BART JR/BART III/DANA	12012 PEPPER LN ROLAND AR 72135	RV	8.1	8.00	7.43
2	16-3N-14W	52R-016.00-019.00	HUDSON, RYAN & GREY, KELLY		AV	26.12	23.95	19.75
2	16-3N-14W	52R-016.00-020.00	HARRIS FRANK E JR/WEBB LINDA K	ROLAND AR 72135	RV	1.52	0.75	0.38
2	16-3N-14W	52R-016.00-029.01	KCP TRUST	28 BRETAGNE CIR LITTLE ROCK AR 72223	AI	19.84	18.38	13.54
2	16-3N-14W	52R-016.00-030.00	DAVIS ROY	1811 S VAN BUREN ST LITTLE ROCK AR 72204-	RI	2	2.04	0.30
2	16-3N-14W	52R-016.00-031.00	CARRINGER MICHAEL	ROLAND AR 72135	AI	18.17	17.54	13.35
2	16-3N-14W	52R-016.00-032.00	JACKSON R EWING JR & VIRGINIA	21515 ROLAND CUTOFF RD ROLAND AR 72135	AI	27.02	23.58	16.09
2	16-3N-14W	52R-016.00-032.01	STUBENRAUCH FAMILY TRUST		RI	1.95	1.79	1.21
2	16-3N-14W	52R-016.00-033.00	GILMARTIN BRIAN P/LISA M	ROLAND AR 72135	AI	35.59	34.39	18.72
2	16-3N-14W	52R-016.00-033.02	BLAIR DAVID & KATHLEEN	ROLAND AR 72135	RV	1.53	1.28	1.28
2	16-3N-14W	52R-016.00-033.03	NEWELL JIMMY R IRA	C/O DELTA TRUST & BANK LITTLE ROCK AR 72223	AV	15.07	16.24	16.12
2	16-3N-14W	52R-016.00-035.00	HOLT MARY P	C/O THOMAS AND MELISSA VANDIVER CHARLOTTE NC 28211	RI	0.65	0.65	0.06
2	16-3N-14W	52R-016.00-036.00	MOORE MELLOW JR	LITTLE ROCK AR 72221-3242	RV	0.12	0.12	0.06
2	16-3N-14W	52R-016.00-041.00	CHAPMAN DUANE & KAYE LIV. TRUST	21622 STONEWOOD LN ROLAND AR 72135	AV	14.45	12.59	10.37
2	16-3N-14W	52R-016.00-042.02	HIETT CLAYTON M	14303 COMBEE LN ROLAND AR 72135-	RI	8.67	10.16	7.65
2	16-3N-14W	52R-016.00-042.03	BRADFORD ROBERT H III & LESLIE	ROLAND AR 72135-9701	AV	17.45	19.32	19.32
2	16-3N-14W	52R-016.00-043.00	BRADFORD ROBT H & KAREN	13810 COMBEE LN ROLAND AR 72135	AV	84.44	87.68	86.20
2	16-3N-14W	52R-016.00-043.01	MILLER DANNY & SHERRY	ROLAND AR 721354301	RI	4.25	4.92	4.92
2	16-3N-14W	52R-016.00-043.02	BRADFORD ROBERT H AND LESLIE K	ROLAND AR 72135-9706	AI	10.76	10.27	8.38

MAP PAGE	SECTION TOWNSHIP RANGE	PARCEL NUMBER	OWNER NAME	* OWNER ADDRESS	*TYPE	ASSESSOR ACRE	GIS ACRE	LEVEED ACRE
2	16-3N-14W	52R-016.00-044.00	MOORE MELLOW JR	LITTLE ROCK AR 72221-3242	RV	3.36	3.95	0.95
2	16-3N-14W	52R-016.00-046.00	MOORE MELLOW JR	LITTLE ROCK AR 72221-3242	RV	1	0.71	0.37
2	16-3N-14W	52R-016.00-047.01	BLAIR JUDY FAY	ROLAND AR 72135	RI	9.8	9.48	0.73
2	16-3N-14W	52R-016.00-047.02	BLAIR JOHN WM & SUSAN MARIE	ROLAND AR 72135-9412	RI	10	10.04	4.80
2	16-3N-14W	52R-016.00-047.03	BLAIR DAVID C	ROLAND AR 72135	RI	8.9	7.66	3.75
2	16-3N-14W	52R-016.55-014.00	TAYLOR JAN C	ROLAND AR 72135	RI	0	2.89	1.11
2	16-3N-14W	52R-016.55-015.00	CLAUSON CALEB/JESSICA	954 DONAGHEY AVE CONWAY AR 72034	RV	0	3.08	1.42
2	16-3N-14W	52R-016.85-001.00	CHAPMAN LIVING TRUST	21622 STONEWOOD LN ROLAND AR 72135	RI	0	3.08	0.69
2	17-3N-14W	52R-017.00-001.01	KUYKENDALL ETTA M	1402 CUMBERLAND DR PINE BLUFF AR 71601-	RV	6.8	6.97	6.97
2	17-3N-14W	52R-017.00-001.02	STAGGERS LARRY & CLEON	ROLAND AR 72135	RV	6.8	6.97	6.97
2	17-3N-14W	52R-017.00-001.03	HAYMON EDWIN & BARBARA	15106 KINAI RD APPLE VALLEY CA 92307	AV	13.6	13.94	13.94
2	17-3N-14W	52R-017.00-002.00	HUDSON RONNIE C & ROBERTA J LIVING TRUST	ROLAND AR 72135-0143	AV	20.17	20.36	20.36
2	17-3N-14W	52R-017.00-002.01	HUDSON RYAN	ROLAND AR 72135-0242	RV	4.32	4.43	3.80
2	17-3N-14W	52R-017.00-003.00	MCDANIEL PHILLIP/DALE	ROLAND AR 72135	AV	60	60.93	58.04
2	17-3N-14W	52R-017.00-004.00	HUDSON RICHARD B	PO BOX 52 ROLAND AR 72135-	AV	20.3	20.29	18.17
2	17-3N-14W	52R-017.00-006.01	PHILLIPS DAVID/ELIZABETH	22120 ROLAND CUT OFF RD ROLAND AR 72135	RI	1	1.01	0.23
2	17-3N-14W	52R-017.00-008.02	HATHCOTE MATT AND JULIE	PO BOX 100 ROLAND AR 72135	RI	9.835	9.81	2.45
2	17-3N-14W	52R-017.00-008.03	PHILLIPS DAVID/ELIZABETH	22120 ROLAND CUT OFF RD ROLAND AR 72135	RI	4.92	4.48	1.41
2	17-3N-14W	52R-017.00-012.00	CHWASTEK JOE S	21818 ROLAND CUTOFF RD UNIT 26 ROLAND AR 72135-	RI	6.9	6.83	3.50
2	17-3N-14W	52R-017.00-013.00	HAMMOCK JIMMY & VICKI	7 ESSAY DR LITTLE ROCK AR 72223	AV	14.66	14.97	13.91
2	17-3N-14W	52R-017.00-016.00	GREEN DUSTIN/LAUREN	LITTLE ROCK AR 72223	AV	30.97	31.10	12.87
3	14-3N-14W	52R-014.00-001.01	TARDY KATHRYN KIRKPATRICK	2730 COUNTRY CLUB DR SUGARLAND TX 77478-	AV	50.63	85.54	15.79
3	14-3N-14W	52R-014.00-003.01	TARDY KATHRYN KIRKPATRICK	2730 COUNTRY CLUB DR SUGARLAND TX 77478-	AV	18.08	18.36	18.36
3	14-3N-14W	52R-014.00-006.00	GIPSON RANDALL/ELLEN GAIL	807 MALLARD LN CONWAY AR 72032	AV	45.71	44.91	3.68
3	14-3N-14W	52R-014.00-006.01	LOUTHIAN LINDA DIANE	SAPULPA OK 74066-8800	AV	45.71	44.97	2.93
3	14-3N-14W	52R-014.00-006.02	HEARD RICHARD/ANITA REVOCABLE TRUST		AV	31.34	36.26	2.01
3	14-3N-14W	52R-014.00-007.00	THE GOOD EARTH PROPERTIES LLC	LITTLE ROCK AR 72223	AV	39.27	41.70	41.70
3	14-3N-14W	52R-014.00-008.00	PRICE VELMA C	2335 ATKINSON RD APT B2 BILOXI MS 39531	AV	104.21	115.09	34.76
3	14-3N-14W	52R-014.00-009.00	PRICE VELMA C	2335 ATKINSON RD APT B2 BILOXI MS 39531	AV	60.09	42.97	11.32
3	15-3N-14W	52R-015.00-002.00	WORDEN CRAIG G/JOHANNA	31612 BANDY RD LITTLE ROCK AR 72211-	AV	25.57	25.93	25.93
3	15-3N-14W	52R-015.00-002.01	MORELAND BART L JR	12012 PEPPER LN ROLAND AR 72135	AV	25.57	25.18	25.18
3	15-3N-14W	52R-015.00-003.03	TARDY KATHRYN KIRKPATRICK	2730 COUNTRY CLUB DR SUGARLAND TX 77478-	AV	25.76	24.57	24.57
3	15-3N-14W	52R-015.00-014.00	THE GOOD EARTH PROPERTIES LLC	LITTLE ROCK AR 72223	AV	75.59	73.58	73.58
3	15-3N-14W	52R-015.00-016.00	PRICE VELMA C	2335 ATKINSON RD APT B2 BILOXI MS 39531	AV	18.89	18.10	18.10
3	15-3N-14W	52R-015.00-017.00	PRICE VELMA C	2335 ATKINSON RD APT B2 BILOXI MS 39531	AV	37.78	36.52	36.52
3	15-3N-14W	52R-015.00-018.00	BOYLES CONSTRUCTION COMPANY	34001 KANIS RD PARON AR 72122-	AV	18.89	18.91	18.91
3	21-3N-14W	52R-021.00-007.00	COMBEE CHARLES E/VIVIAN F JT REV TR	13905 COMBEE LN ROLAND AR 72135	AI	16.17	13.61	3.08
3	21-3N-14W	52R-021.00-007.09	BRADFORD ROBERT H III & LESLIE	ROLAND AR 72135-9701	AI	89.58	87.96	85.56
3	21-3N-14W	52R-021.00-012.00	WATERVIEW ESTATES LLC	PO BOX 23670 LITTLE ROCK AR 722213670	RV	0.18	0.13	0.07
3	21-3N-14W	52R-021.00-020.01	FRANCE GLEN M	ROLAND AR 72135	RI	5	3.59	3.40
3	21-3N-14W	52R-021.00-020.03	THREE HUNDRED PLANT CROSSING LLC	PO BOX 23670 LITTLE ROCK AR 722213670	AV	11.22	12.10	10.87
3	21-3N-14W	52R-021.00-020.04	BRADFORD ROBERT H III/LESLIE K	13810 COMBEE LN ROLAND AR 72135	AV	55.76	56.02	56.02
3	21-3N-14W	52R-021.00-020.05	PINN-PRE PROPERTIES LLC	PO BOX 23670 LITTLE ROCK AR 722213670	CI	5.69	5.75	4.71
3	21-3N-14W	52R-021.00-020.06	BRADFORD ROBERT/KRISTI	ROLAND AR 72135-9701	RI	3.1	3.04	1.48
3	22-3N-14W	52R-022.00-001.00	THOMASON FAMILY REVOCABLE LIVING TRUST	THOMASON ROBERT H TRUSTEE CONWAY AR 72034	AV	13.18	20.25	3.62
3	22-3N-14W	52R-022.00-002.00	ROLAND AGRI LLC	C/O STEPHENS RE INVESTMENTS LITTLE ROCK AR 72201	AI	293.37	295.26	295.26
3	22-3N-14W	52R-022.00-004.03	HUDSON RONNIE C/ROBERTA J LIVING TRUST	ROLAND AR 72135-0143	AV	130.02	129.93	127.45
3	22-3N-14W	52R-022.00-006.00	THOMASON FAMILY REVOCABLE LIVING TRUST	THOMASON ROBERT H TRUSTEE CONWAY AR 72034	AV	152.42	151.32	64.78

MAP PAGE	SECTION TOWNSHIP RANGE	PARCEL NUMBER	OWNER NAME	* OWNER ADDRESS	*TYPE	ASSESSOR ACRE	GIS ACRE	LEVEED ACRE
3	23-3N-14W	52R-023.00-002.00	FARM AT THE STEPS LLC	37 VALLEY CLUB CR LITTLE ROCK AR 72212	AV	220.16	209.89	4.83
3	23-3N-14W	52R-023.00-005.00	PRICE VELMA C	2335 ATKINSON RD APT B2 BILOXI MS 39531	RV	10	28.42	6.99
3	23-3N-14W	52R-023.00-006.01	BOYLES CONSTRUCTION COMPANY	34001 KANIS RD PARON AR 72122-	AV	16.77	16.68	11.85
3	27-3N-14W	52R-027.00-002.03	GREEN REVOCABLE TRUST	14421 HIGHWAY 300 ROLAND AR 72135-9687	RI	3.19	3.12	0.29
3	27-3N-14W	52R-027.25-001.00	REEVES MARY A	ROLAND AR 72135	RI	0	4.10	1.20
4	16-2N-13W	43R-016.00-001.00	PULASKI COUNTY	COUNTY FARM RD LITTLE ROCK AR 72212	EG	405.81	523.68	151.60
4	17-2N-13W	43L-004.00-012.10	MOON DISTRIBUTORS INC	2800 VANCE ST LITTLE ROCK AR 72206	RV	6.18	6.09	4.03
4	17-2N-13W	43R-004.00-012.69	MOON DISTRIBUTORS INC	2800 VANCE ST LITTLE ROCK AR 72206	AV	36.5	35.82	22.90
4	17-2N-13W	43R-017.00-001.00	REDDY RAMA	LITTLE ROCK AR 72223	AI	56.6	54.20	26.76
4	17-2N-13W	43R-017.00-002.00	HUDSON ENTERPRISES INC	6601 RIVER VALLEY MARINA RD LITTLE ROCK AR 72212	AI	46.74	46.36	5.09
4	17-2N-13W	43R-017.00-008.00	GRIMMETTE SEABORN W	8520 BECK RD LITTLE ROCK AR 72212-9772	RV	0.5	0.48	0.06
4	17-2N-13W	43R-017.00-011.00	GRIMMETTE MYRL JEAN	LITTLE ROCK AR 72223	AV	18.25	17.92	11.01
4	17-2N-13W	43R-017.00-011.01	REAVES NANCY GRIMMETTE	14218 COUNTY FARM DR LITTLE ROCK AR 72223	AV	18.25	17.93	10.05
5	02-1N-12W	33N-300.00-011.00	CITY OF NORTH LITTLE ROCK	300 MAIN ST N LITTLE ROCK AR 72114	EG	0.23	0.25	0.24
5	02-1N-12W	33N-300.00-013.00	U R A	ARKANSAS AVE N LITTLE ROCK AR 72114	EG	0.96	0.37	0.06
5	02-1N-12W	33N-300.00-030.00	ROBINSON LARRY D AND CAROL D	200 E WASHINGTON AVE N LITTLE ROCK AR 72114-5615	CI	0.39	0.45	0.17
5	02-1N-12W	33N-300.00-036.00	CITY OF NORTH LITTLE ROCK	PO BOX 5757 N LITTLE ROCK AR 72119	EG	0.35	0.36	0.08
5	02-1N-12W	33N-300.00-037.00	CITY OF NORTH LITTLE ROCK	300 MAIN ST N LITTLE ROCK AR 72114	EG	0.19	0.43	0.13
5	02-1N-12W	33N-300.00-038.00	CITY OF NORTH LITTLE ROCK	300 MAIN ST N LITTLE ROCK AR 72114	EG	0.08	0.08	0.08
5	02-1N-12W	33N-300.00-039.00	WILMOE CORP	100 E WASHINGTON AVE N LITTLE ROCK AR 72114-5638	CI	0.49	0.56	0.41
5	02-1N-12W	33N-300.00-040.00	GREYHOUND LINES INC	C/O MARVIN F POER & COMPANY ATLANTA GA 30355	PS	0.84	0.98	0.98
5	02-1N-12W	33N-300.00-041.00	LULKY WILLIAM D GENERATION TR	100 E WASHINGTON AVE N LITTLE ROCK AR 72114-	CI	0.35	0.38	0.30
5	02-1N-12W	33N-300.07-001.00	LR ENCLAVE APARTMENTS LP	DALLAS TX 75234-6057	CI	3.4036	3.85	1.21
5	02-1N-12W	34N-009.00-005.00	CITY OF NORTH LITTLE ROCK	PO BOX 5757 N LITTLE ROCK AR 72119-5757	EG	0	0.14	0.14
5	02-1N-12W	34N-009.00-006.00	CITY OF NORTH LITTLE ROCK	PO BOX 5757 N LITTLE ROCK AR 72119-5757	EG	0	1.36	0.56
5	02-1N-12W	34N-009.00-008.00	ST LOUIS SW RR CORP	ARKANSAS AVE N LITTLE ROCK AR 72114	PS	1.93	1.92	0.46
5	02-1N-12W	34N-009.00-009.00	CITY OF NORTH LITTLE ROCK	PO BOX 5757 N LITTLE ROCK AR 72119-5757	EG	3.6509	6.64	1.17
5	03-1N-12W	33N-278.00-017.00	CITY OF NORTH LITTLE ROCK	300 MAIN ST N LITTLE ROCK AR 72114	EG	0.08	0.26	0.04
5	03-1N-12W	33N-278.00-018.00	CITY OF NORTH LITTLE ROCK	PO BOX 5757 N LITTLE ROCK AR 72119-5757	EG	0.87	0.87	0.13
5	03-1N-12W	33N-278.00-020.00	CITY OF NORTH LITTLE ROCK	PO BOX 5757 N LITTLE ROCK AR 72119-5757	EG	0.29	0.49	0.08
5	03-1N-12W	34N-014.00-003.00	CITY OF NORTH LITTLE ROCK	300 MAIN ST N LITTLE ROCK AR 72114	EG	2.12	5.06	0.37
5	28-2N-12W	33L-007.02-014.00	WATERWAY TRUST	2100 CANAL POINTE LITTLE ROCK AR 72202	RI	0	0.09	0.09
5	28-2N-12W	33L-007.02-015.00	WINROCK INTERNATIONAL INSTITUTE	2101 RIVERFRONT DR LITTLE ROCK AR 72202	RI	0	0.09	0.09
5	28-2N-12W	33L-007.02-016.00	TURNERY HOWARD M/JANE M		RI	0	0.08	0.08
5	28-2N-12W	33L-007.02-017.00	HIEGEL FRANK REVO TR/HIEGEL MARY	2120 CANAL POINTE LITTLE ROCK AR 72202	RI	0	0.25	0.21
5	28-2N-12W	33L-007.02-018.00	SCHAUFELE LOUIS JOHN JR FAMILY TRUST	620 W 3RD ST STE 400 LITTLE ROCK AR 72201	RI	0	0.19	0.16
5	28-2N-12W	33L-007.02-019.00	FINCHER JOINT IRR TRUST	2107 CANAL POINTE LITTLE ROCK AR 72202	RI	0.3669	0.39	0.36
5	29-2N-12W	33L-004.01-000.00	HPR CONTROL CARD	ASSESSOR BUSINESS RECORD LITTLE ROCK AR 72201-	EH	0	12.49	10.39
5	29-2N-12W	33L-007.00-001.00	RIVER WALK OFFICE LLC/RIVER WALK OFFICE II LLC		CI	4.14	4.01	2.49
5	29-2N-12W	33L-007.00-003.00	BRIGHTWATERS OWNER LLC	C/O EVANS PETREE MEMPHIS TN 38177-1020	CI	10.59	10.10	9.19
5	29-2N-12W	33L-007.00-003.02	RIVERWALK ARKANSAS ASSOCIATES LLC	6525 MORRISON BLVD. SUITE 400 CHARLOTTE NC 28211	CI	10.95	10.50	8.81
5	29-2N-12W	33L-007.00-004.00	RIVER WALK OFFICE LLC/RIVER WALK OFFICE II LLC		CV	2.04	2.00	2.00
5	29-2N-12W	33L-007.00-004.01	RIVERDALE OFFICE PROP PTNSP	PO BOX 3546 LITTLE ROCK AR 72203-	CI	3.5469	3.43	2.69
5	29-2N-12W	33L-007.00-004.02	RIVERDALE LEVEE IMPROVEMENT DISTRICT NO 134	2230 COTTONDALE LN LITTLE ROCK AR 72202	EG	0.2525	0.26	0.14
5	29-2N-12W	33L-007.00-004.03	SWAN HARBOR LLC	425 W CAPITAL AVE STE 216 LITTLE ROCK AR 72201	CI	1.65	1.56	1.56
5	29-2N-12W	33L-007.00-004.05	PROJECT RIVERFRONT LLC		CV	1.22	1.20	1.20
5	29-2N-12W	33L-007.00-005.00	RIVERDALE HARBOUR MUN PROP OWNERS IMPRR=	C/O MIKE MYERS LITTLE ROCK AR 72207	EG	7.96	8.31	5.67
5	29-2N-12W	33L-007.00-005.10	WINROCK INTERNATIONAL	2101 RIVERFRONT DR LITTLE ROCK AR 72202	EC	0.77	0.90	0.90

MAP PAGE	SECTION TOWNSHIP RANGE	PARCEL NUMBER	OWNER NAME	* OWNER ADDRESS	*TYPE	ASSESSOR ACRE	GIS ACRE	LEVEED ACRE
5	29-2N-12W	33L-007.00-013.01	PARK AT RIVERDALE LTD PARTNSH	C/O HARDING & CARBONE HOUSTON TX 77008	CI	6.477	6.13	6.13
5	29-2N-12W	33L-007.00-021.00	SCBP RIVERDALE ASSOCIATES LLC		CI	6.18	5.97	5.16
5	29-2N-12W	33L-007.00-021.02	STUDENT LOAN GUAR FOUND OF AR	10 TURTLE CREEK LN LITTLE ROCK AR 72202	CI	2	2.00	2.00
5	29-2N-12W	33L-007.00-021.03	STUDENT LOAN GUAR FOUND OF AR	10 TURTLE CREEK LN LITTLE ROCK AR 72202	CV	1.8065	1.78	1.78
5	29-2N-12W	33L-007.00-024.00	RIVERDALE MANAGEMENT GROUP LLC	LITTLE ROCK AR 72203-3417	CI	5.27	4.15	4.14
5	29-2N-12W	33L-007.00-025.00	TIME FARMS LLC	LITTLE ROCK AR 72201	CV	0.89	0.89	0.86
5	29-2N-12W	33L-007.00-026.00	TIME FARMS LLC	LITTLE ROCK AR 72201	CV	1.18	1.19	1.08
5	32-2N-12W	33L-007.00-004.04	WINROCK INTERNATIONAL	2101 RIVERFRONT DR LITTLE ROCK AR 72202	EC	2.22	1.83	1.83
5	32-2N-12W	33L-007.00-009.20	ARKANSAS DEVELOPMENT FINANCE AUTHORITY		PS	9.28	8.50	7.51
5	32-2N-12W	33L-007.00-009.30	RIVERHOUSEML-BMP LLC / RIVERHOUSE 1031 LLC	3301 WEST END AVE NASHVILLE TN 37203	CI	7.82	7.62	6.92
5	32-2N-12W	33L-007.00-009.35	SPACES RIVERDALE LLC	C/O LAURA SHOW LITTLE ROCK AR 72223	CV	2.25	2.25	2.17
5	32-2N-12W	33L-007.00-011.00	BRANCH BANKING & TRUST COMPANY	PROPERTY TAX COMPLIANCE WINSTON SALEM NC 27102	CI	2.7911	2.68	2.68
5	32-2N-12W	33L-007.00-011.01	MSDG LITTLE ROCK LLC	BOWLING GREEN KY 42104	CI	2.1224	2.04	2.04
5	32-2N-12W	33L-007.00-011.02	RIVERDALE SCHOOL PROPERTIES	PO BOX 3157 LITTLE ROCK AR 72203-	ES	4.81	4.63	4.63
5	32-2N-12W	33L-007.00-012.00	CITY OF LITTLE ROCK	LITTLE ROCK AR 72201	EG	3.39	3.25	3.25
5	32-2N-12W	33L-007.00-013.02	CLINE KAREN SALMON		CV	0.7071	0.72	0.72
5	32-2N-12W	33L-007.00-013.03	CHERRY RIDGE LLC	C/O MOSES TUCKER REAL ESTATE LITTLE ROCK AR 72201	CI	1.82	1.82	1.82
5	32-2N-12W	33L-007.00-013.04	RIVERDALE MANAGEMENT GROUP LLC	LITTLE ROCK AR 72203-3417	CI	0.87	0.87	0.87
5	32-2N-12W	33L-007.00-014.00	RIVERWOOD LLC	2100 RIVERDALE RD STE 100 LITTLE ROCK AR 72202-1777	CI	0.68	0.67	0.67
5	32-2N-12W	33L-007.00-015.00	RIVERWOOD LLC	2100 RIVERDALE RD STE 100 LITTLE ROCK AR 72202-1777	CI	0.486	0.47	0.47
5	32-2N-12W	33L-007.00-020.00	RIVERWOOD LLC	C/O THE HATHAWAY GROUP LITTLE ROCK AR 722033730	CI	0.66	0.68	0.68
5	32-2N-12W	33L-007.00-022.00	2100 BROOKWOOD LLC		CI	1.806	1.77	1.77
5	32-2N-12W	33L-007.00-023.00	A P & L	C/O ENTERGY ARKANSAS INC NEW ORLEANS LA 70113	PS	1.17	1.20	1.07
5	32-2N-12W	33L-007.00-024.01	CAPITAL PROPERTIES LLC	212 CENTER ST STE 800 LITTLE ROCK AR 72201-	CI	5.27	5.27	5.21
5	32-2N-12W	33L-007.00-027.00	AOR LLC		CI	1.99	1.99	1.89
5	32-2N-12W	33L-007.00-028.00	SEL-MART INC TRUSTEE	PO BOX 7683 LITTLE ROCK AR 72217-	CI	5.57	5.57	5.44
5	32-2N-12W	33L-007.02-011.00	ROGERS LARRY R	LITTLE ROCK AR 72202	RI	0	0.14	0.14
5	32-2N-12W	33L-007.02-012.00	FOWLER JOINT REV TR	2024 CANAL POINTE LITTLE ROCK AR 72202	RI	0	0.16	0.16
5	32-2N-12W	33L-007.04-001.00	STAMP REVOCABLE TRUST	PO BOX 7482 LITTLE ROCK AR 72217	RI	0	0.17	0.17
5	32-2N-12W	33L-007.04-002.00	HENRY LIVING TRUST	1803 RIVER HEIGHTS DR LITTLE ROCK AR 72202-	RI	0	0.16	0.16
5	32-2N-12W	33L-007.04-003.00	RATHER HAYDEN Y REVO TRUST	1805 RIVER HEIGHTS DR LITTLE ROCK AR 72202	RI	0	0.18	0.18
5	32-2N-12W	33L-007.04-004.00	TRIPLE THREE LLC	1809 RIVER HEIGHTS DR LITTLE ROCK AR 72202	RI	0	0.17	0.17
5	32-2N-12W	33L-007.04-005.00	MEHAFFEY FAMILY REVOCABLE TRUST		RI	0	0.16	0.16
5	32-2N-12W	33L-007.04-006.00	RANEY ANN ST GEORGE TUCKER REVOCABLE TRUST	1815 RIVER HEIGHTS DR LITTLE ROCK AR 72202	RI	0	0.17	0.17
5	32-2N-12W	33L-007.04-007.00	MCKINLEY LESTER/JEFFREY	PO BOX 7752 LITTLE ROCK AR 72217	RI	0	0.19	0.19
5	32-2N-12W	33L-007.04-008.00	BEACHBOARD JOHN/BREWER AMBER HATCHETT	1819 RIVER HEIGHTS DR LITTLE ROCK AR 72202	RI	0	0.27	0.27
5	32-2N-12W	33L-007.04-009.00	INGLE G F	LITTLE ROCK AR 72202-	RI	0	0.24	0.24
5	32-2N-12W	33L-007.04-010.00	TUCKER KATHRYN F/MAYHAN SHAWN G		RI	0	0.16	0.16
5	32-2N-12W	33L-007.04-011.00	LIPKE JAY M/LESLIE P	LITTLE ROCK AR 72202	RI	0	0.29	0.29
5	32-2N-12W	33L-007.04-013.00	KEMP DANIEL B & ANN T	LITTLE ROCK AR 72202	RI	0	0.28	0.28
5	32-2N-12W	33L-007.04-014.00	HENSLEE DONNA K REVOCABLE TRUST		RI	0	0.18	0.18
5	32-2N-12W	33L-007.04-015.00	SHUFFIELD PATTIE BOGGESS REVOCABLE TRUST	1800 RIVER HEIGHTS DR LITTLE ROCK AR 72202	RI	0.21	0.17	0.17
5	33-2N-12W	33L-007.00-007.00	ARKANSAS DEVELOPMENT FINANCE AUTHORITY		CI	11.6	11.37	11.37
5	33-2N-12W	33L-007.00-007.02	ASSESSOR CONTROL CARD	ASSESSOR BUSINESS RECORD LITTLE ROCK AR 72201	EG	0	0.21	0.21
5	33-2N-12W	33L-007.00-007.03	ASSESSOR CONTROL CARD	ASSESSOR BUSINESS RECORD LITTLE ROCK AR 72201	EG	0	0.33	0.33
5	33-2N-12W	33L-007.00-007.05	ALLIED DRIVE HOLDINGS LLC	PO BOX 3546 LITTLE ROCK AR 72203	CI	10.5	10.59	8.95
5	33-2N-12W	33L-007.00-007.06	ALLTEL COM. LLC/STAMJA-DT AR PROP LLC ET AL	LITTLE ROCK AR 72203	CI	7.15	7.12	6.69
5	33-2N-12W	33L-007.00-007.07	ARKANSAS DEVELOPMENT FINANCE AUTHORITY		CI	17.47	17.44	15.90

MAP PAGE	SECTION TOWNSHIP RANGE	PARCEL NUMBER	OWNER NAME	* OWNER ADDRESS	*TYPE	ASSESSOR ACRE	GIS ACRE	LEVEED ACRE
5	33-2N-12W	33L-007.00-008.12	RH8 INVESTMENT RIVERDALE LLC		CV	3.31	3.11	3.11
5	33-2N-12W	33L-007.00-009.00	EMR PROPERTIES LLC	2400 COTTONDALE LN LITTLE ROCK AR 72202	CI	1.33	1.32	1.05
5	33-2N-12W	33L-007.00-009.16	ALLTEL COMMUNICATIONS INC	VERIZON WIRELESS BASKING RIDGE NJ 07920	CV	2.053	2.12	1.41
5	33-2N-12W	33L-007.00-009.21	VERIZON WIRELESS	BEDMINISTER NJ 07921	PS	6.07	5.99	4.74
5	33-2N-12W	33L-007.00-009.22	VERIZON WIRELESS	BEDMINISTER NJ 07921	PS	5.35	5.39	2.87
5	33-2N-12W	33L-007.01-000.00	HPR CONTROL CARD	ASSESSOR BUSINESS RECORD LITTLE ROCK AR 72201-	EH	0	8.12	5.91
5	33-2N-12W	33L-007.02-001.00	HOFFMANN STEVE & NORMA	1800 CANAL POINTE RD LITTLE ROCK AR 72202	RI	0	0.18	0.18
5	33-2N-12W	33L-007.02-003.00	EAST JACK III/MARYANN C	LITTLE ROCK AR 72202	RI	0	0.09	0.09
5	33-2N-12W	33L-007.02-004.00	RIDOUT JOANN REVO LIV TR	1900 CANAL POINTE LITTLE ROCK AR 72202-	RI	0	0.09	0.09
5	33-2N-12W	33L-007.02-005.00	ANDREWS SPENCER O/PURVIS JENNIFER M	LITTLE ROCK AR 72202	RI	0	0.09	0.09
5	33-2N-12W	33L-007.02-006.00	BROWN CHERYL CASEY LIFE TRUST	1914 CANAL PT LITTLE ROCK AR 72202	RI	0	0.09	0.09
5	33-2N-12W	33L-007.02-007.00	WILLIAMSON CHARLES HENRY REVOCABLE TRUST	1920 CANAL POINTE LITTLE ROCK AR 72202	RI	0	0.09	0.09
5	33-2N-12W	33L-007.02-008.00	HARKINS AL/PRAUSE CONNIE	2000 CANAL POINTE LITTLE ROCK AR 72202	RI	0	0.09	0.09
5	33-2N-12W	33L-007.02-009.00	MCADAMS LARRY C & CAROL A	LITTLE ROCK AR 72202	RI	0	0.10	0.10
5	33-2N-12W	33L-007.02-010.00	BORGOGNONI LESLIE JANE	2014 CANAL POINTE LITTLE ROCK AR 72202	RI	0	0.10	0.10
5	33-2N-12W	33L-007.02-021.00	WARD DON & REBECCA	LITTLE ROCK AR 72202	RI	0	0.18	0.18
5	33-2N-12W	33L-007.02-023.00	JOUETT JOINT REVOCABLE TRUST	2015 CANAL POINTE LITTLE ROCK AR 72202-	RI	0	0.17	0.14
5	33-2N-12W	33L-007.02-024.00	QUALLS R L/NANCY	LITTLE ROCK AR 72202	RI	0	0.17	0.14
5	33-2N-12W	33L-007.02-025.00	STALEY THOMAS B/CYNTHIA T		RI	0.2482	0.24	0.24
5	33-2N-12W	33L-007.02-027.00	BARTLETT FAMILY TRUST	61 CULLMAN AVE SANTA ROSA BEACH FL 32459	RI	0	0.13	0.13
5	33-2N-12W	33L-007.02-028.00	BRIERLEY WILLIAM R/MARY C	1917 CANAL POINTE RD LITTLE ROCK AR 72202	RI	0	0.12	0.12
5	33-2N-12W	33L-007.02-029.00	SHULTS JOINT REVOCABLE TRUST	1915 CANAL POINTE LITTLE ROCK AR 72202-1427	RI	0	0.15	0.12
5	33-2N-12W	33L-007.02-030.00	GIBSON GUNNAR H REVOCABLE TRUST	4200 N RODNEY PARHAM LITTLE ROCK AR 72212	RI	0	0.19	0.17
5	33-2N-12W	33L-007.02-032.00	CONLEY REVOCABLE REAL ESTATE TRUST	1901 CANAL PT LITTLE ROCK AR 72202	RI	0	0.26	0.26
5	33-2N-12W	33L-007.02-033.00	HATHAWAY MOYRA GAY TRUST	LITTLE ROCK AR 72202-	RI	0	0.15	0.15
5	33-2N-12W	33L-007.02-035.00	PARKE FRANK JR & ANN	LITTLE ROCK AR 72202	RI	0.4	0.31	0.27
5	33-2N-12W	33L-007.02-036.00	SMITH FAMILY REVOCABLE TRUST	1809 CANAL POINTE LITTLE ROCK AR 72202	RI	0.26	0.26	0.21
5	33-2N-12W	33L-007.02-037.00	SMITH SUSAN SIMS L C S W P A	1809 CANAL POINTE LITTLE ROCK AR 72202-	RV	0.16	0.16	0.16
5	33-2N-12W	33L-007.02-038.00	HARGRAVE JOINT REVOCABLE TRUST	1801 CANAL POINTE LITTLE ROCK AR 72202-	RI	0	0.23	0.23
5	33-2N-12W	33L-007.05-000.00	WINDRIVER HPR - CONTROL CARD		EG	2.25	2.24	1.62
5	34-2N-12W	33N-268.00-005.00	MISSOURI PACIFIC RAILROAD CO	1400 DOUGLAS ST STOP 1640 OMAHA NE 68179-	EG	107.89	135.69	5.63
5	34-2N-12W	33N-268.00-018.00	NORTH BLUFFS DEVELOPMENT CORPORATION	LITTLE ROCK AR 72212-4401	CV	1.15	1.15	0.39
5	34-2N-12W	33N-268.00-018.01	NORTH BLUFFS DEVELOPMENT CORPORATION	LITTLE ROCK AR 72212-4401	CV	16.28	15.09	15.03
5	34-2N-12W	33N-268.00-018.03	CITY OF NORTH LITTLE ROCK	NORTH LITTLE ROCK AR 72114	EG	1.49	1.49	1.45
5	34-2N-12W	33N-268.00-022.00	MISSOURI PACIFIC RAILROAD CO	1400 DOUGLAS STOP 1640 OMAHA NE 68179-	EG	3.84	4.44	3.22
5	34-2N-12W	33N-268.00-023.00	CITY OF NORTH LITTLE ROCK	PO BOX 5757 N LITTLE ROCK AR 72119-5757	EG	1.84	1.93	0.42
5	34-2N-12W	33N-268.00-024.00	CITY OF NORTH LITTLE ROCK	PO BOX 5757 N LITTLE ROCK AR 72119-5757	EG	3.25	1.60	1.58
5	34-2N-12W	33N-268.00-025.01	YOUNG A DOUGLAS		RV	0.22	0.25	0.11
5	34-2N-12W	33N-268.00-035.00	CITY OF NORTH LITTLE ROCK	PO BOX 5757 N LITTLE ROCK AR 72119-5757	EG	2.54	4.90	0.79
5	34-2N-12W	33N-268.00-035.02	SMARTHOUSE WAY LLC		CV	3.98	4.01	0.06
5	34-2N-12W	33N-268.00-035.03	JOYNER STEVEN & VICKI PROPERTIES LLC	395 MOUNT CARMEL RD CABOT AR 72023	CV	0.42	0.50	0.18
5	34-2N-12W	33N-268.00-036.00	CITY OF NORTH LITTLE ROCK	PO BOX 5757 N LITTLE ROCK AR 72119-5757	EG	0.44	0.43	0.17
5	34-2N-12W	33N-268.01-002.00	MISSOURI PACIFIC RAILROAD CO	1400 DOUGLAS STOP 1640 OMAHA NE 68179-	EG	24.45	24.33	4.69
5	34-2N-12W	33N-268.02-001.00	FAMILY SERVICE AGENCY INC	628 W BRAODWAY ST ST 202 N LITTLE ROCK AR 72114-	EG	1.65	1.78	0.32
5	34-2N-12W	33N-268.02-001.01	BENNETT LIVING TRUST	1101 SILVERWOOD TRL N LITTLE ROCK AR 72116	CI	1.01	1.01	1.01
5	34-2N-12W	33N-268.02-001.02	ARKANSAS TRANSIT ASSOCIATION	1501 N PIERCE ST STE 104 LITTLE ROCK AR 72207-	EG	1.83	1.64	1.30
5	34-2N-12W	33N-268.02-002.00	CITY OF NORTH LITTLE ROCK	PO BOX 5757 N LITTLE ROCK AR 72119-5757	EG	7.09	7.81	6.71
5	34-2N-12W	33N-268.02-003.00	MARIE PLANTATION STORE LLC	NORTH LITTLE ROCK AR 72116	CI	0.46	0.46	0.32

MAP PAGE	SECTION TOWNSHIP RANGE	PARCEL NUMBER	OWNER NAME	* OWNER ADDRESS	*TYPE	ASSESSOR ACRE	GIS ACRE	LEVEED ACRE
5	34-2N-12W	33N-268.02-004.00	SCIMITAR SHRINERS HOLDING CORP		EC	1.01	1.01	0.15
5	34-2N-12W	33N-268.03-001.00	CENTRAL ARK AREA AGENCY ON AGING	PO BOX 5988 N LITTLE ROCK AR 72119	EC	1	1.26	0.08
5	34-2N-12W	33N-268.03-002.00	JOYNER STEVEN & VICKI PROPERTIES LLC	395 MOUNT CARMEL RD CABOT AR 72023	CI	1.1	1.10	0.22
5	34-2N-12W	33N-268.05-001.00	NORTHWOOD PARK LTD PARTNERHIP	1501 N UNIVERSITY AVE STE 740 LITTLE ROCK AR 72207-	CI	5.029	4.95	1.81
5	34-2N-12W	33N-268.07-001.00		12750 MERIT DR STE 400 DALLAS TX 75251	CI	13	12.99	12.70
5	34-2N-12W	33N-268.07-002.00	NORTH BLUFFS DEVELOPMENT CORPORATION	LITTLE ROCK AR 72212-4401	CV	0.01	0.01	0.01
5	34-2N-12W	33N-268.07-003.00	NORTH BLUFFS DEVELOPMENT CORPORATION	LITTLE ROCK AR 72212-4401	CI	0.32	0.31	0.24
5	34-2N-12W	33N-268.08-000.01	NORTH BLUFFS DEVELOPMENT CORPORATION	LITTLE ROCK AR 72212-4401	EG	0.07	0.07	0.04
5	34-2N-12W	33N-268.08-006.00	MATHIS JOHN R/STACY	LITTLE ROCK AR 72201	RI	0.17	0.17	0.09
5	34-2N-12W	33N-268.08-007.00	HARPER GEORGE A/JEAN M JOINT REV TR		RV	0.16	0.16	0.15
5	34-2N-12W	33N-268.08-008.00	VANVECKHOVEN THOMAS A/CYNTHIA R		RV	0.16	0.16	0.16
5	34-2N-12W	33N-268.08-009.00	HARDY MICHAEL W/MICHELE DIANE	520 MAPLE ST APT 235 N LITTLE ROCK AR 72114	RI	0.17	0.17	0.17
5	34-2N-12W	33N-268.08-010.00	CHARLES ANTHONY SR/LYNDA B	NORTH LITTLE ROCK AR 72116	RV	0.18	0.18	0.18
5	34-2N-12W	33N-268.08-011.00	BRYANT DELOIS	3225 N OLIVE ST NORTH LITTLE ROCK AR 72116	RV	0.17	0.18	0.18
5	34-2N-12W	33N-268.08-012.00	NORTH BLUFFS DEVELOPMENT CORPORATION	LITTLE ROCK AR 72212-4401	RV	0.17	0.17	0.17
5	34-2N-12W	33N-268.08-013.00	WABU PROPERTIES LLC		RV	0.16	0.16	0.16
5	34-2N-12W	33N-268.08-014.00	NORTH BLUFFS DEVELOPMENT CORPORATION	LITTLE ROCK AR 72212-4401	RV	0.15	0.15	0.15
5	34-2N-12W	33N-268.08-015.00	FRAZIER ANGELA/REBECCA		RV	0.12	0.12	0.12
5	34-2N-12W	33N-268.08-016.00	CHARLTON LEA W		RI	0	0.10	0.10
5	34-2N-12W	33N-268.08-017.00	SEELINGER RESIDENCE TRUST	1530 ROCKWATER LN NORTH LITTLE ROCK AR 72114	RI	0.11	0.11	0.05
5	34-2N-12W	33N-268.08-018.00	DAY ADAM/AMANDA		RV	0.14	0.14	0.10
5	34-2N-12W	33N-268.08-019.00	MARTIN BRADLEY C & MELISSA R	1520 ROCKWATER LN N LITTLE ROCK AR 72114	RI	0.16	0.16	0.12
5	34-2N-12W	33N-268.08-020.00	YUEN JAMES C/LYNDA P	NORTH LITTLE ROCK AR 72114-4089	RI	0.17	0.17	0.12
5	34-2N-12W	33N-268.08-021.00	BURKETT EDMOND T/CHARLA K	N LITTLE ROCK AR 72116	RV	0.18	0.18	0.13
5	34-2N-12W	33N-268.08-022.00	GLAZE PHYLLIS	N LITTLE ROCK AR 72114	RI	0.19	0.19	0.13
5	34-2N-12W	33N-268.08-023.00	HATCHER PROPERTIES INC	LITTLE ROCK AR 72203-3505	RV	0.17	0.17	0.12
5	34-2N-12W	33N-268.08-024.00	RUSSELL FAMILY REVOCABLE TRUST	1444 ROCKWATER LN NORTH LITTLE ROCK AR 72114	RI	0.18	0.18	0.11
5	34-2N-12W	33N-272.00-084.00	JMB INVESTMENTS LLC	PO BOX 34087 LITTLE ROCK AR 72203	RV	0	0.16	0.03
5	34-2N-12W	33N-272.00-085.00	JMB INVESTMENTS LLC	PO BOX 34087 LITTLE ROCK AR 72203	RV	0	0.17	0.05
5	34-2N-12W	33N-272.00-086.00	JMB INVESTMENTS LLC	PO BOX 34087 LITTLE ROCK AR 72203	RV	0	0.17	0.06
5	34-2N-12W	33N-272.00-087.00	JMB INVESTMENTS LLC	PO BOX 34087 LITTLE ROCK AR 72203	RV	0	0.17	0.06
5	34-2N-12W	33N-272.00-095.00	BAUMAN JOS C	N LITTLE ROCK AR 72114-4514	RI	0	0.23	0.16
5	34-2N-12W	33N-272.00-096.00	JONES PAUL	NORTH LITTLE ROCK AR 72117-2321	RI	0	0.19	0.07
5	34-2N-12W	33N-273.00-086.00	NLR PARKER STREET PROPERTIES LLC	LITTLE ROCK AR 72212	RI	0.28	0.27	0.15
5	34-2N-12W	33N-273.00-087.00	NLR PARKER STREET PROPERTIES LLC	LITTLE ROCK AR 72212	RV	0.13	0.16	0.05
5	34-2N-12W	33N-273.00-088.00	MYERS JOSHUA L	1223 W 7TH ST N LITTLE ROCK AR 72114	RI	0	0.30	0.30
5	34-2N-12W	33N-273.00-089.00	GREEN T ADAM	JACKSONVILLE AR 72076	RI	0	0.21	0.21
5	34-2N-12W	33N-273.00-090.00	GREEN T ADAM	JACKSONVILLE AR 72076	RV	0	0.20	0.20
5	34-2N-12W	33N-273.00-091.00	MCQUAID PAMELA L	300 W 4TH ST N LITTLE ROCK AR 72114	RI	0	0.20	0.19
5	34-2N-12W	33N-273.00-092.00	PARKS RENTALS INC.	NORTH LITTLE ROCK AR 72117	RI	0	0.23	0.22
5	34-2N-12W	33N-273.00-093.00	PARKS RENTALS INC	NORTH LITTLE ROCK AR 72117	RI	0	0.20	0.13
5	34-2N-12W	33N-273.00-094.00	GILMORE MORRIS & WANDA	N LITTLE ROCK AR 72116	RV	0.2081	0.25	0.11
5	34-2N-12W	33N-273.00-105.00	MCGINNIS GEO O	QUITMAN AR 721319887	CV	0.46	0.47	0.45
5	34-2N-12W	33N-273.00-106.00	MCGINNIS GEO O	QUITMAN AR 72131-	CV	0.17	0.17	0.16
5	34-2N-12W	33N-273.00-107.00	MCGINNIS GEO O	QUITMAN AR 72131-	CI	0.2	0.20	0.20
5	34-2N-12W	33N-273.00-108.00	SANDERS BRIAN/CALEB A	LITTLE ROCK AR 72212	CI	0.57	0.57	0.57
5	34-2N-12W	33N-273.00-109.00	SADLER BENJAMIN PAUL/ETAL	3822 CLAY HILL RD LONOKE AR 72086-	CV	0.3	0.30	0.30
5	34-2N-12W	33N-273.00-110.00	CITY OF NORTH LITTLE ROCK	300 MAIN ST N LITTLE ROCK AR 72114	EG	0	0.06	0.05

MAP PAGE	SECTION TOWNSHIP RANGE	PARCEL NUMBER	OWNER NAME	* OWNER ADDRESS	*TYPE	ASSESSOR ACRE	GIS ACRE	LEVEED ACRE
5	34-2N-12W	33N-273.00-111.00	CITY OF NORTH LITTLE ROCK	300 MAIN ST N LITTLE ROCK AR 72114	EG	0	0.13	0.13
5	34-2N-12W	33N-273.00-112.00	CITY OF NORTH LITTLE ROCK	300 MAIN ST N LITTLE ROCK AR 72114	EG	0	0.16	0.16
5	34-2N-12W	33N-273.00-113.00	CITY OF NORTH LITTLE ROCK	PO BOX 5757 N LITTLE ROCK AR 72119-5757	EG	0	0.16	0.16
5	34-2N-12W	33N-273.00-114.00	MCQUAID PAMELA LOIS MARTIN MCDANIEL	300 W 4TH ST N LITTLE ROCK AR 72114	RI	0	0.38	0.38
5	34-2N-12W	33N-273.00-115.00	BAUMAN TOMMY JAY	1311 W 8TH ST N LITTLE ROCK AR 72114-	RI	0	0.30	0.30
5	34-2N-12W	33N-273.00-116.00	ROCKWATER OPPORTUNITY ZONE LLC		RI	0	0.19	0.19
5	34-2N-12W	33N-273.00-117.00	TERRY LEE	LITTLE ROCK AR 72204	RI	0	0.18	0.18
5	34-2N-12W	33N-273.00-118.00	ROBERSON ARCHIE L & ANITA K	412 DIVISION ST N LITTLE ROCK AR 72114-4523	RI	0	0.17	0.17
5	34-2N-12W	33N-273.00-119.00	DOWL BETTY	410 DIVISION ST N LITTLE ROCK AR 72114-4523	RI	0	0.18	0.18
5	34-2N-12W	33N-273.00-120.00	WILSON CAROLYN	N LITTLE ROCK AR 72114-4523	RI	0	0.16	0.16
5	34-2N-12W	33N-273.00-121.00	DRONE EUGENE	N LITTLE ROCK AR 72114-4523	RI	0	0.32	0.32
5	34-2N-12W	33N-273.00-122.00	SBWT LLC	LITTLE ROCK AR 72212	RV	0	0.35	0.35
5	34-2N-12W	33N-273.00-124.00	SBWT LLC	LITTLE ROCK AR 72212	RV	0	0.09	0.09
5	34-2N-12W	33N-273.00-125.00	NORTH BLUFFS DEVELOPMENT CORPORATION	LITTLE ROCK AR 72212-4401	RV	0	0.17	0.17
5	34-2N-12W	33N-273.00-126.00	NLR PARKER STREET PROPERTIES LLC	LITTLE ROCK AR 72212	RV	0	0.16	0.16
5	34-2N-12W	33N-273.00-127.00	GILMORE MORRIS/WANDA	N LITTLE ROCK AR 72116	RI	0	0.17	0.17
5	34-2N-12W	33N-273.00-128.00	SBWT LLC	LITTLE ROCK AR 72212	RI	0	0.16	0.16
5	34-2N-12W	33N-273.00-129.00	HEFLIN EMMA	413 DIVISION ST N LITTLE ROCK AR 72114-4522	RV	0	0.21	0.21
5	34-2N-12W	33N-273.00-130.00	SBWT LLC	LITTLE ROCK AR 72212	RI	0	0.22	0.22
5	34-2N-12W	33N-273.00-131.00	CLAYBORN DEWAN C/NATHAN L/KATHERINE R		RI	0	0.18	0.18
5	34-2N-12W	33N-273.00-132.00	NLR PARKER STREET PROPERTIES LLC	LITTLE ROCK AR 72212	RV	0.08	0.08	0.08
5	34-2N-12W	33N-273.00-133.00	BAUMAN DAVID WESLEY SR	N LITTLE ROCK AR 72114-4514	RI	0	0.08	0.08
5	34-2N-12W	33N-273.00-134.00	BAUMAN DAVIS DR	1311 W 8TH ST N LITTLE ROCK AR 72114	RV	0	0.10	0.10
5	34-2N-12W	33N-273.00-135.00	CITY OF NORTH LITTLE ROCK	300 MAIN ST N LITTLE ROCK AR 72114	EG	1	0.60	0.60
5	34-2N-12W	33N-273.00-136.00	BOSTIC ROBERT		CI	0.27	0.27	0.27
5	34-2N-12W	33N-273.00-137.00	NLR PARKER STREET PROPERTIES LLC	LITTLE ROCK AR 72212	CV	0.16	0.20	0.20
5	34-2N-12W	33N-273.00-138.00	HOLLOWAY CHARLEY AND BRENDA	605 CHERRY HILL DR N LITTLE ROCK AR 72116	CV	0.16	0.18	0.18
5	34-2N-12W	33N-273.00-139.00	CRAVENS NORMA JEAN REVOCABLE TRUST	C/O DAVID INGRAM/S MCREYNOLDS LITTLE ROCK AR 72223-1972	CV	0.16	0.20	0.20
5	34-2N-12W	33N-273.00-140.00	SBWT LLC	LITTLE ROCK AR 72212	CV	0.16	0.19	0.19
5	34-2N-12W	33N-273.00-141.00	CITY OF NORTH LITTLE ROCK	300 MAIN ST N LITTLE ROCK AR 72114	EG	0	0.26	0.26
5	34-2N-12W	33N-273.00-148.00	CITY OF NORTH LITTLE ROCK	NORTH LITTLE ROCK AR 72114	RV	0	0.21	0.21
5	34-2N-12W	33N-273.00-149.00	HUNT JOHN R & NANCY P	N LITTLE ROCK AR 72116	RV	0	0.19	0.19
5	34-2N-12W	33N-273.00-150.00	HUNT JOHN R & NANCY P	N LITTLE ROCK AR 72116	RI	0	0.20	0.20
5	34-2N-12W	33N-273.00-151.00	SBWT LLC	LITTLE ROCK AR 72212	RV	0	0.20	0.20
5	34-2N-12W	33N-273.00-152.00	SBWT LLC	LITTLE ROCK AR 72212	RV	0	0.24	0.24
5	34-2N-12W	33N-273.00-153.00	GRIMES MARGARET/WELLS TIM/MARGARET	4278 HIGHWAY 64 W CONWAY AR 72034-	RV	0.2012	0.23	0.23
5	34-2N-12W	33N-273.00-155.00	NO PUL CO ALCOHOLISM SERV INC	N LITTLE ROCK AR 72114-4536	EG	0.23	0.23	0.23
5	34-2N-12W	33N-273.00-156.00	RECOVERY CENTERS OF ARKANSAS	NORTH LITTLE ROCK AR 72114-4583	EC	0	0.18	0.18
5	34-2N-12W	33N-273.00-157.00	RECOVERY CENTERS OF ARKANSAS	NORTH LITTLE ROCK AR 72114-4583	EC	0	0.20	0.20
5	34-2N-12W	33N-273.00-158.00	NORTH PULASKI CO ALCOHOLISM SE	217 PARKER ST N LITTLE ROCK AR 72114-4536	EG	0	0.19	0.19
5	34-2N-12W	33N-273.00-159.00	CITY OF NORTH LITTLE ROCK	NORTH LITTLE ROCK AR 72114	RV	0	0.18	0.18
5	34-2N-12W	33N-273.00-160.00	SBWT LLC	LITTLE ROCK AR 72212	RV	0	0.13	0.13
5	34-2N-12W	33N-273.00-161.00	SBWT LLC	LITTLE ROCK AR 72212	RV	0	0.08	0.08
5	34-2N-12W	33N-273.00-162.00	MCQUAID PAMELA LOIS MARTIN MCDANIEL	300 W 4TH ST N LITTLE ROCK AR 72114	RV	0	0.32	0.32
5	34-2N-12W	33N-273.00-163.00	SBWT LLC	LITTLE ROCK AR 72212	RV	0	0.29	0.29
5	34-2N-12W	33N-273.00-164.00	RECOVERY CENTERS OF ARKANSAS	NORTH LITTLE ROCK AR 72114-4583	EC	0	0.36	0.36
5	34-2N-12W	33N-273.00-165.00	NO PUL CO ALCOHOLISM SERV INC	N LITTLE ROCK AR 72114-5625	EG	0	0.18	0.18
5	34-2N-12W	33N-273.00-166.00	NORTH BLUFFS DEVELOPMENT CORPORATION	LITTLE ROCK AR 72212-4401	EG	0	0.65	0.65

MAP PAGE	SECTION TOWNSHIP RANGE	PARCEL NUMBER	OWNER NAME	* OWNER ADDRESS	*TYPE	ASSESSOR ACRE	GIS ACRE	LEVEED ACRE
5	34-2N-12W	33N-273.00-167.00	NORTH BLUFFS DEVELOPMENT CORPORATION	LITTLE ROCK AR 72212-4401	EG	0	0.60	0.60
5	34-2N-12W	33N-273.00-168.00	SBWT LLC	LITTLE ROCK AR 72212	RV	0	0.15	0.15
5	34-2N-12W	33N-273.00-169.00	NLR PARKER STREET PROPERTIES LLC	LITTLE ROCK AR 72212	RI	0	0.09	0.09
5	34-2N-12W	33N-273.00-170.00	SBWT LLC	LITTLE ROCK AR 72212	RV	0	0.17	0.17
5	34-2N-12W	33N-273.00-171.00	RECOVERY CENTERS OF ARKANSAS	NORTH LITTLE ROCK AR 72114-4583	EC	0	0.18	0.18
5	34-2N-12W	33N-273.00-172.00	RECOVERY CENTERS OF ARKANSAS	NORTH LITTLE ROCK AR 72114-4583	EC	0	0.20	0.20
5	34-2N-12W	33N-273.00-173.00	RECOVERY CENTERS OF ARKANSAS	NORTH LITTLE ROCK AR 72114-4583	EC	0	0.19	0.19
5	34-2N-12W	33N-273.00-174.00	RECOVERY CENTERS OF ARKANSAS	NORTH LITTLE ROCK AR 72114-4583	EC	0.25	0.25	0.25
5	34-2N-12W	33N-273.00-175.00	NORTH BLUFFS DEVELOPMENT CORPORATION	LITTLE ROCK AR 72212-4401	EG	0	1.30	0.69
5	34-2N-12W	33N-273.00-175.01	RIVERBEND RECOVERY INC	1201 RIVER RD N LITTLE ROCK AR 72114	EC	0.33	0.43	0.43
5	34-2N-12W	33N-273.00-176.00	CHARLES MILDRED IRREVOCABLE TRUST	202 CATO RD N LITTLE ROCK AR 72120-	RI	0	0.70	0.21
5	34-2N-12W	33N-273.00-177.00	RECOVERY CENTERS OF ARKANSAS	NORTH LITTLE ROCK AR 72114-4583	EC	1.14	1.14	0.43
5	34-2N-12W	33N-273.01-001.00	CALLAHAN JON CONSTRUCTION INC	JACKSONVILLE AR 72076	RV	0.07	0.09	0.09
5	34-2N-12W	33N-273.01-002.00	CALLAHAN JON CONSTRUCTION INC	JACKSONVILLE AR 72076	RV	0.06	0.07	0.07
5	34-2N-12W	33N-273.01-003.00	CALLAHAN JON CONSTRUCTION INC	JACKSONVILLE AR 72076	RV	0.06	0.07	0.07
5	34-2N-12W	33N-273.01-004.00	PORCHES AT ROCKWATER LLC		RV	0.06	0.07	0.07
5	34-2N-12W	33N-273.01-005.00	PORCHES AT ROCKWATER LLC		RV	0.06	0.07	0.07
5	34-2N-12W	33N-273.01-006.00	PORCHES AT ROCKWATER LLC		RV	0.06	0.07	0.07
5	34-2N-12W	33N-273.01-007.00	CALLAHAN JON CONSTRUCTION INC	JACKSONVILLE AR 72076	RV	0.05	0.05	0.05
5	34-2N-12W	33N-273.01-008.00	PORCHES AT ROCKWATER LLC		RV	0.05	0.05	0.05
5	34-2N-12W	33N-273.01-009.00	COLLIER DONNA LYNN		RI	0.05	0.05	0.05
5	34-2N-12W	33N-273.01-010.00	PORCHES AT ROCKWATER LLC		RV	0.05	0.05	0.05
5	34-2N-12W	33N-273.01-011.00	PORCHES AT ROCKWATER LLC		RV	0.05	0.05	0.05
5	34-2N-12W	33N-273.01-012.00	CALLAHAN JON CONSTRUCTION INC	JACKSONVILLE AR 72076	RI	0.05	0.06	0.06
5	34-2N-12W	33N-273.01-014.00	PORCHES AT ROCKWATER LLC		RV	0.06	0.07	0.07
5	34-2N-12W	33N-273.01-015.00	CALLAHAN JON CONSTRUCTION INC	JACKSONVILLE AR 72076	RV	0.09	0.10	0.10
5	34-2N-12W	33N-273.01-016.00	CALLAHAN JON CONSTRUCTION INC	JACKSONVILLE AR 72076	RV	0.06	0.08	0.08
5	34-2N-12W	33N-273.01-017.00	PORCHES AT ROCKWATER LLC		EG	0.35	0.43	0.43
5	34-2N-12W	33N-277.00-003.00	ALLEN COMMERCIAL PROPERTIES LLC	C/O JAY MADISON ALLEN HOT SPRINGS VILLAGE AR 71910	CI	0.8	0.80	0.11
5	34-2N-12W	33N-278.00-002.00	SMARTHOUSE WAY LLC		CV	2.66	2.65	1.03
5	34-2N-12W	33N-278.00-007.00	DAVIDSON LIVING TRUST	N LITTLE ROCK AR 72114	CI	0.18	0.19	0.07
5	34-2N-12W	33N-278.00-008.00	BARKER TRUST	N LITTLE ROCK AR 72116-8588	CI	0.31	0.31	0.31
5	34-2N-12W	33N-278.00-010.00	CNTRL ARK AREA AGY ON AGE	706 W 4TH ST N LITTLE ROCK AR 72114-5362	EG	0.57	0.59	0.56
5	34-2N-12W	33N-278.00-011.00	DAVIDSON JOSEPH REEVES/FAYNA	N LITTLE ROCK AR 72114-5360	CV	0.22	0.22	0.15
5	34-2N-12W	33N-278.00-013.00	GRACE COMMUNICATIONS INC	N LITTLE ROCK AR 72114	CI	0.2	0.20	0.20
5	34-2N-12W	33N-278.00-024.00	CLEARFORK INVESTMENTS LLC		CI	0.35	0.35	0.35
5	34-2N-12W	33N-278.00-025.00	CLEARFORK INVESTMENTS LLC		CV	0.31	0.31	0.31
5	34-2N-12W	33N-278.00-026.00	HOGAN HOWARD WAYNE & LYNDA L	N LITTLE ROCK AR 72116-8803	CI	0.33	0.33	0.17
5	34-2N-12W	33N-278.01-001.00	ORENDER REVOCABLE TRUST	N LITTLE ROCK AR 72118-1765	CI	0.66	0.66	0.66
5	34-2N-12W	33N-278.02-001.00	SUMMERWOOD PARTNERS LLC	BRYANT AR 72022	CI	1.11	1.09	0.50
5	34-2N-12W	33N-279.00-001.00	THE WORKS AT ROCKWATER LLC	NORTH LITTLE ROCK AR 72114	CI	3.25	3.24	3.24
5	34-2N-12W	33N-279.01-001.00	GRAY TRAVIS DALE IRREVOCABLE TRUST	LITTLE ROCK AR 72202	CI	1.9	1.90	1.90
5	34-2N-12W	34N-014.01-001.00		C/O ROBERT VOYLES N LITTLE ROCK AR 72114	EG	11.44	12.76	8.00
5	35-2N-12W	33N-283.00-001.00	FF HOTELS INC	PO BOX 15018 LITTLE ROCK AR 72231	CI	6.81	6.81	1.84
5	35-2N-12W	33N-300.00-047.00	CITY OF NORTH LITTLE ROCK	300 MAIN ST N LITTLE ROCK AR 72114-5331	EG	0.26	0.46	0.06
5	35-2N-12W	33N-300.00-048.03	N LITTLE ROCK CHAMBER OF COMM	116 MAIN ST N LITTLE ROCK AR 72114-	EG	0.17	0.21	0.18
6	01-1N-12W	34L-001.00-002.00	TEXAS EASTERN TRANSMISSION CORPORATIONS (GAS)	C/O SPECTRA ENERGY CORPORATION HOUSTON TX 77251	PS	0	13.27	0.02
6	01-1N-12W	34L-001.00-004.00	CITY OF LITTLE ROCK	LITTLE ROCK AR 72201	EG	6.19	6.13	2.39

MAP PAGE	SECTION TOWNSHIP RANGE	PARCEL NUMBER	OWNER NAME	* OWNER ADDRESS	*TYPE	ASSESSOR ACRE	GIS ACRE	LEVEED ACRE
6	01-1N-12W	34L-001.00-024.00	LITTLE ROCK MUNICIPAL AIRPORT COMMISSION	ATTN TOM CLARKE DIRECTOR LITTLE ROCK AR 72202	EG	0	22.12	4.73
6	01-1N-12W	34L-010.00-036.00	LITTLE ROCK MUNICIPAL AIRPORT COMMISSION	ATTN TOM CLARKE DIRECTOR LITTLE ROCK AR 72202	EG	24.72	15.57	12.50
6	01-1N-12W	34L-010.00-062.00	TEXAS EASTERN TRANSMISSION CORPORATIONS (GAS)	C/O SPECTRA ENERGY CORPORATION HOUSTON TX 77251	PS	0	0.31	0.07
6	01-1N-12W	34L-010.00-063.00	TEXAS EASTERN TRANSMISSION CORPORATIONS (GAS)	C/O SPECTRA ENERGY CORPORATION HOUSTON TX 77251	PS	0	0.32	0.18
6	01-1N-12W	34L-010.00-091.00	TEXAS EASTERN TRANSMISSION CORPORATIONS (GAS)	C/O SPECTRA ENERGY CORPORATION HOUSTON TX 77251	PS	0	0.32	0.30
6	01-1N-12W	34L-010.00-093.00	TEXAS EASTERN TRANSMISSION CORPORATIONS (GAS)	C/O SPECTRA ENERGY CORPORATION HOUSTON TX 77251	PS	0	0.17	0.17
6	01-1N-12W	34L-010.00-119.00	TEXAS EASTERN TRANSMISSION CORPORATIONS (GAS)	C/O SPECTRA ENERGY CORPORATION HOUSTON TX 77251	PS	0	0.32	0.32
6	01-1N-12W	34L-010.00-120.00	TEXAS EASTERN TRANSMISSION CORPORATIONS (GAS)	C/O SPECTRA ENERGY CORPORATION HOUSTON TX 77251	PS	0	0.32	0.32
6	01-1N-12W	34L-010.00-122.00	TEXAS EASTERN TRANSMISSION CORPORATIONS (GAS)	C/O SPECTRA ENERGY CORPORATION HOUSTON TX 77251	PS	0	0.15	0.10
6	01-1N-12W	34L-010.00-141.00	TEXAS EASTERN TRANSMISSION CORPORATIONS (GAS)	C/O SPECTRA ENERGY CORPORATION HOUSTON TX 77251	PS	0	0.92	0.92
6	01-1N-12W	34L-011.00-003.00	CITY OF LITTLE ROCK	LITTLE ROCK AR 72201	EG	2.71	2.60	2.40
6	01-1N-12W	34L-012.00-002.00	CREAL JACK JR	LITTLE ROCK AR 72202	RI	0	0.36	0.36
6	01-1N-12W	34L-012.00-003.00	SCARBOROUGH YVONNE	620 TOWNSEND ST LITTLE ROCK AR 72202	RI	0	0.16	0.16
6	01-1N-12W	34L-012.00-004.00	LITTLE ROCK MUNICIPAL AIRPORT COMMISSION	LITTLE ROCK AR 72202-4404	RV	0	0.10	0.10
6	01-1N-12W	34L-012.00-005.00	JACKSON ESTER	JACKSONVILLE AR 72076	RV	0	0.06	0.05
6	01-1N-12W	34L-012.00-006.00	JACKSON ESTER	1101 E BROADWAY ST N LITTLE ROCK AR 72114-	RV	0	0.24	0.04
6	01-1N-12W	34L-012.00-007.00	WILSON TERISE/MARCUS		RV	0.241	0.24	0.03
6	01-1N-12W	34L-012.00-009.00	PARKS HAROLD RENTALS INC	6615 LEE RD N LITTLE ROCK AR 72117-	RV	0	0.16	0.05
6	01-1N-12W	34L-012.00-010.00	WATSON FANNIE	C/O SHARON PALMER LITTLE ROCK AR 72202	RV	0	0.16	0.04
6	01-1N-12W	34L-012.00-016.00	LITTLE ROCK MUNICIPAL AIRPORT COMMISSION	LITTLE ROCK AR 72202-4404	EG	0.3214	0.32	0.29
6	01-1N-12W	34L-012.00-018.00	LITTLE ROCK MUNICIPAL AIRPORT COMMISSION	LITTLE ROCK AR 72202-4404	RV	0	0.16	0.16
6	01-1N-12W	34L-012.00-019.00	LITTLE ROCK MUNICIPAL AIRPORT COMMISSION	LITTLE ROCK AR 72202-4404	RV	0	0.20	0.20
6	01-1N-12W	34L-012.00-020.00	LITTLE ROCK SCHOOL DISTRICT	3601 S BRYANT ST LITTLE ROCK AR 72204-	ES	1.1073	3.31	0.51
6	01-1N-12W	34L-014.00-001.00	LITTLE ROCK MUNICIPAL AIRPORT COMMISSION	ATTN TOM CLARKE DIRECTOR LITTLE ROCK AR 72202	EG	4.87	5.00	4.65
6	01-1N-12W	34L-015.00-001.00	LITTLE ROCK MUNICIPAL AIRPORT COMMISSION	ATTN TOM CLARKE DIRECTOR LITTLE ROCK AR 72202	EG	14.454	12.85	9.18
6	01-1N-12W	34L-016.00-001.00	LITTLE ROCK MUNICIPAL AIRPORT COMMISSION	LITTLE ROCK AR 72202-4404	EG	11.35	11.48	4.18
6	02-1N-12W	33N-300.00-015.00	ARKANSAS STATE HIGHWAY COMMISSION	ARKANSAS AVE N LITTLE ROCK AR 72114	EG	0.18	0.15	0.11
6	02-1N-12W	33N-300.00-016.00	ARKANSAS STATE HIGHWAY COMMISSION	ARKANSAS AVE N LITTLE ROCK AR 72114	EG	0.18	0.11	0.08
6	02-1N-12W	34N-006.00-001.00	PINE BLUFF & GRAVEL CO	PO BOX 7008 PINE BLUFF AR 71611-	CV	6.45	6.45	0.77
6	02-1N-12W	34N-007.00-072.00	FERRY STREET LANDING LLC	PO BOX 242510 LITTLE ROCK AR 72223	CV	0.05	0.05	0.02
6	02-1N-12W	34N-007.00-076.00	FERRY STREET LANDING LLC	PO BOX 242510 LITTLE ROCK AR 72223	CV	0.05	0.06	0.04
6	02-1N-12W	34N-007.00-079.00	BCLD PROPERTIES LLC	PO BOX 242510 LITTLE ROCK AR 72223	CV	0.16	0.17	0.13
6	02-1N-12W	34N-007.00-080.00	CITY OF NORTH LITTLE ROCK	100 MAIN ST N LITTLE ROCK AR 72114	EG	0.57	0.64	0.17
6	02-1N-12W	34N-007.00-081.00	FERRY STREET LANDING LLC	PO BOX 242510 LITTLE ROCK AR 72223	CV	0.13	0.14	0.04
6	02-1N-12W	34N-007.00-082.00	FERRY STREET LANDING LLC	PO BOX 242510 LITTLE ROCK AR 72223	CV	0.1	0.12	0.03
6	02-1N-12W	34N-007.00-083.00	FERRY STREET LANDING LLC	PO BOX 242510 LITTLE ROCK AR 72223	CV	0.09	0.11	0.03
6	02-1N-12W	34N-007.00-084.00	FERRY STREET LANDING LLC	PO BOX 242510 LITTLE ROCK AR 72223	CV	0.07	0.09	0.02
6	02-1N-12W	34N-007.00-085.00	FERRY STREET LANDING LLC	PO BOX 242510 LITTLE ROCK AR 72223	CI	0.14	0.17	0.17
6	02-1N-12W	34N-007.00-086.00	FERRY STREET LANDING LLC	PO BOX 242510 LITTLE ROCK AR 72223	CI	0.28	0.31	0.31
6	02-1N-12W	34N-007.00-087.00	FERRY STREET LANDING LLC	PO BOX 242510 LITTLE ROCK AR 72223	CV	0.16	0.16	0.16
6	02-1N-12W	34N-007.00-088.00	CITY OF NORTH LITTLE ROCK	PO BOX 5757 N LITTLE ROCK AR 72119-5757	EG	0.53	0.54	0.39
6	02-1N-12W	34N-007.00-089.00	ARGENTA RIVERS INVESTORS LLC	NORTH LITTLE ROCK AR 72114-6314	CV	0.21	0.23	0.06
6	02-1N-12W	34N-007.00-090.00	ARGENTA RIVERS INVESTORS LLC	NORTH LITTLE ROCK AR 72114-6314	CV	0.14	0.15	0.05
6	02-1N-12W	34N-007.00-091.00	ARGENTA RIVER INVESTORS LLC	NORTH LITTLE ROCK AR 72116-4581	CV	0.16	0.17	0.05
6	02-1N-12W	34N-007.00-092.00	ARGENTA RIVER INVESTORS LLC	NORTH LITTLE ROCK AR 72116-4581	CV	0.13	0.15	0.05
6	02-1N-12W	34N-007.00-093.00	ARGENTA RIVER INVESTORS LLC	NORTH LITTLE ROCK AR 72116-4581	CV	0.13	0.14	0.05
6	02-1N-12W	34N-007.00-094.00	GLOVER ROY H JR/ROSEMARY	NORTH LITTLE ROCK AR 72116	CV	0.13	0.14	0.05
6	02-1N-12W	34N-007.00-095.00	LES BY JOMP INVESTMENT INC	33333 KANIS RD PARON AR 72122	CV	0.02	0.03	0.01

MAP PAGE	SECTION TOWNSHIP RANGE	PARCEL NUMBER	OWNER NAME	* OWNER ADDRESS	*TYPE	ASSESSOR ACRE	GIS ACRE	LEVEED ACRE
6	02-1N-12W	34N-007.00-095.01	MCQUAID PAMELA L	300 W 4TH ST N LITTLE ROCK AR 72114	RI	0	0.22	0.09
6	02-1N-12W	34N-007.00-096.00	ARGENTA RIVER INVESTORS LLC	NORTH LITTLE ROCK AR 72116-4581	CV	0.21	0.25	0.25
6	02-1N-12W	34N-007.00-097.00	ARGENTA RIVER INVESTORS LLC	NORTH LITTLE ROCK AR 72116-4581	CV	0.14	0.14	0.14
6	02-1N-12W	34N-007.00-098.00	ARGENTA RIVER INVESTORS LLC	NORTH LITTLE ROCK AR 72116-4581	CV	0.14	0.14	0.14
6	02-1N-12W	34N-007.00-099.00	ARGENTA RIVER INVESTORS LLC	NORTH LITTLE ROCK AR 72116-4581	CV	0.14	0.15	0.15
6	02-1N-12W	34N-007.00-100.00	ARGENTA RIVER INVESTORS LLC	NORTH LITTLE ROCK AR 72116-4581	CV	0.14	0.16	0.16
6	02-1N-12W	34N-007.00-101.00	ARGENTA RIVER INVESTORS LLC	NORTH LITTLE ROCK AR 72116-4581	CV	0.14	0.16	0.13
6	02-1N-12W	34N-007.00-102.00	ARGENTA RIVER INVESTORS LLC	NORTH LITTLE ROCK AR 72116-4581	CV	0.2	0.24	0.23
6	02-1N-12W	34N-007.00-103.00	EANES PROPERTIES INC AN ARKANSAS	N LITTLE ROCK AR 72116	RI	0	0.24	0.01
6	02-1N-12W	34N-007.00-104.00	ARGENTA RIVERS INVESTORS LLC	NORTH LITTLE ROCK AR 72114-6314	RV	0	0.17	0.01
6	02-1N-12W	34N-007.00-105.00	ADAMS MARY L	2415 PRIMROSE LN FAYETTEVILLE AR 72703	RV	0	0.16	0.01
6	02-1N-12W	34N-007.00-106.00	ARGENTA RIVERS INVESTORS LLC	NORTH LITTLE ROCK AR 72114-6314	RV	0	0.16	0.02
6	02-1N-12W	34N-007.00-107.00	WRIGHT OCTAVIA	1010 BROTHER PAUL DR N LITTLE ROCK AR 72114-	RI	0	0.19	0.03
6	02-1N-12W	34N-007.00-108.00	ARGENTA RIVER INVESTORS LLC	NORTH LITTLE ROCK AR 72116-4581	RV	0	0.18	0.03
6	02-1N-12W	34N-007.00-109.00	BROCKINGTON JERRY REVOC TR	205 BROCKINGTON RD SHERWOOD AR 72120-	RV	0	0.23	0.04
6	02-1N-12W	34N-007.00-110.00	ARGENTA RIVER INVESTORS LLC	NORTH LITTLE ROCK AR 72116-4581	CI	0.36	0.36	0.36
6	02-1N-12W	34N-007.00-111.00	ARGENTA RIVER INVESTORS LLC	NORTH LITTLE ROCK AR 72116-4581	CV	0.01	0.02	0.02
6	02-1N-12W	34N-007.00-112.00	BRAINARD PARTNERSHIP	2206 COUNTRY CLUB LN LITTLE ROCK AR 72207-	CV	0.17	0.17	0.17
6	02-1N-12W	34N-007.00-113.00	ARGENTA RIVER INVESTORS LLC	NORTH LITTLE ROCK AR 72116-4581	CV	0.14	0.15	0.15
6	02-1N-12W	34N-007.00-114.00	ARGENTA RIVER INVESTORS LLC	NORTH LITTLE ROCK AR 72116-4581	CV	0.14	0.15	0.15
6	02-1N-12W	34N-007.00-115.00	CITY OF NORTH LITTLE ROCK	PO BOX 5757 N LITTLE ROCK AR 72119-5757	EG	0.28	0.38	0.38
6	02-1N-12W	34N-007.00-116.00	ARGENTA RIVER INVESTORS LLC	NORTH LITTLE ROCK AR 72116-4581	RV	0	0.17	0.01
6	02-1N-12W	34N-007.00-117.00	TIPPIT NANCY COCHRAN TRUST	LITTLE ROCK AR 72212-2794	RV	0	0.17	0.01
6	02-1N-12W	34N-007.00-118.00	HARRIS MORSTINE/ETAL	1860 SOUTH PARK ST LITTLE ROCK AR 72202	RV	0	0.19	0.02
6	02-1N-12W	34N-007.00-119.00	AREIT LLC	NORTH LITTLE ROCK AR 72114-2144	RV	0	0.19	0.02
6	02-1N-12W	34N-007.00-120.00	JEFFREY SAND COMPANY	N LITTLE ROCK AR 72119	RV	0	0.21	0.02
6	02-1N-12W	34N-007.00-121.00	ARGENTA RIVER INVESTORS LLC	NORTH LITTLE ROCK AR 72116-4581	RV	0	0.18	0.18
6	02-1N-12W	34N-007.00-122.00	ARGENTA RIVER INVESTORS LLC	NORTH LITTLE ROCK AR 72116-4581	RV	0	0.16	0.16
6	02-1N-12W	34N-007.00-123.00	HAYBAR PROPERTIES LLC	LITTLE ROCK AR 72201-4001	RV	0	0.17	0.17
6	02-1N-12W	34N-007.00-124.00	MING JT INT VIV REV TR/FULMER J/ANDERSON A J	NORTH LITTLE ROCK AR 72116	RV	0.14	0.15	0.15
6	02-1N-12W	34N-007.00-125.00	ARGENTA RIVER INVESTORS LLC	NORTH LITTLE ROCK AR 72116-4581	RV	0	0.17	0.17
6	02-1N-12W	34N-007.00-126.00	COX CARRIE SUE	3609 CLOVERDALE RD JACKSONVILLE AR 72076	RV	0.17	0.23	0.02
6	02-1N-12W	34N-007.00-127.00	REYNOLDS GARY	372 HILL SCHOOL HOUSE RD WAYNESBURG PA 15370-	RV	0	0.23	0.09
6	02-1N-12W	34N-007.00-128.00	REYNOLDS GARY	372 HILL SCHOOL HOUSE RD WAYNESBURG PA 15370-	RV	0	0.05	0.05
6	02-1N-12W	34N-007.00-129.00	GOFFE DEBORAH	109B N PARK ST CABOT AR 72023	RV	0	0.07	0.07
6	02-1N-12W	34N-007.00-130.00	WILSON JILL / E H HERROD	108 JONES LN MAYFLOWER AR 72106	CV	0.16	0.16	0.06
6	02-1N-12W	34N-007.00-131.00	FUNDERBURG DOYLE	10222 FIRESTONE LN N LITTLE ROCK AR 72118-	CV	0.01	0.01	0.01
6	02-1N-12W	34N-007.00-132.00	FERRY STREET LANDING LLC	PO BOX 242510 LITTLE ROCK AR 72223	CV	0.16	0.18	0.07
6	02-1N-12W	34N-007.00-133.00	CITY OF NORTH LITTLE ROCK	PO BOX 5757 N LITTLE ROCK AR 72119-5757	EG	0.42	0.43	0.17
6	02-1N-12W	34N-007.00-134.00	MING JT INT VIV REV TR/FULMER J/ANDERSON A J	NORTH LITTLE ROCK AR 72116	RV	0.14	0.16	0.05
6	02-1N-12W	34N-007.00-135.00	ARGENTA RIVER INVESTORS LLC	NORTH LITTLE ROCK AR 72116-4581	CV	0.14	0.15	0.04
6	02-1N-12W	34N-007.00-136.00	ARGENTA RIVER INVESTORS LLC	NORTH LITTLE ROCK AR 72116-4581	CV	0.14	0.16	0.04
6	02-1N-12W	34N-007.00-137.00	ARGENTA RIVER INVESTORS LLC	NORTH LITTLE ROCK AR 72116-4581	CI	0.14	0.20	0.05
6	02-1N-12W	34N-007.00-141.00	BRAINARD JAY O	LITTLE ROCK AR 72207	CV	0.25	0.25	0.07
6	02-1N-12W	34N-007.00-142.00	BRAINARD PARTNERSHIP	2206 COUNTRY CLUB LN LITTLE ROCK AR 72207-	CV	0.27	0.28	0.25
6	02-1N-12W	34N-007.00-143.00	BRAINARD PARTNERSHIP	2206 COUNTRY CLUB LN LITTLE ROCK AR 72207-	CV	0.17	0.18	0.11
6	02-1N-12W	34N-007.00-144.00	ARGENTA RIVER INVESTORS LLC	NORTH LITTLE ROCK AR 72116-4581	CV	0.18	0.18	0.08
6	02-1N-12W	34N-007.00-145.00	BRAINARD PARTNERSHIP	2206 COUNTRY CLUB LN LITTLE ROCK AR 72207-	CV	0.17	0.18	0.11

MAP PAGE	SECTION TOWNSHIP RANGE	PARCEL NUMBER	OWNER NAME	* OWNER ADDRESS	*TYPE	ASSESSOR ACRE	GIS ACRE	LEVEED ACRE
6	02-1N-12W	34N-007.00-146.00	BRAINARD PARTNERSHIP	2206 COUNTRY CLUB LN LITTLE ROCK AR 72207-	CV	0.18	0.22	0.06
6	02-1N-12W	34N-007.00-152.00	CITY OF NORTH LITTLE ROCK	PO BOX 5757 N LITTLE ROCK AR 721195757	EG	0.31	0.78	0.22
6	02-1N-12W	34N-007.00-153.00	FERRY STREET LANDING LLC	PO BOX 242510 LITTLE ROCK AR 72223	CV	0.26	0.26	0.26
6	02-1N-12W	34N-007.00-154.00	CITY OF NORTH LITTLE ROCK	120 MAIN ST N LITTLE ROCK AR 721142134	EG	0.36	0.37	0.11
6	02-1N-12W	34N-008.00-019.00	ARKANSAS STATE HIGHWAY COMMISSION	PO BOX 2261 LITTLE ROCK AR 72203-	EG	0.05	0.09	0.06
6	02-1N-12W	34N-008.00-021.00	ARKANSAS STATE HIGHWAY COMMISSION	C/O AR ST HWY TRANSPORTATION LITTLE ROCK AR 72203	EG	0.17	0.10	0.09
6	02-1N-12W	34N-008.00-030.00	ARKANSAS STATE HIGHWAY COMMISSION	C/O AR ST HWY / TRANSPORTATION LITTLE ROCK AR 72203	EG	0.06	0.07	0.07
6	02-1N-12W	34N-008.00-032.00	JOHNSON ALFRED E/ETAL LIV TR	60 FLINTWOOD DR LITTLE ROCK AR 72227-	CV	0.04	0.04	0.02
6	06-1N-11W	24L-003.00-002.00	LITTLE ROCK MUNICIPAL AIRPORT COMMISSION	LITTLE ROCK AR 72202-4404	EG	10.9634	10.81	0.13
6	06-1N-11W	24L-003.00-034.00	STUCKEY B & MURPHY E	LITTLE ROCK AR 72207	RV	0	1.10	0.18
6	06-1N-11W	24L-003.00-035.00	TYLER JACK FAM LLC	5 GREENBRIER RD LITTLE ROCK AR 72202-	RV	0	0.16	0.07
6	06-1N-11W	24L-003.00-036.00	TYLER JACK FAM LLC	5 GREENBRIER RD LITTLE ROCK AR 72202-	RV	0	0.15	0.13
6	06-1N-11W	24L-004.00-002.00	PUL DR No 2	518 CORNING AVE LITTLE ROCK AR 72202-3227	EG	0	0.33	0.33
6	06-1N-11W	24L-004.00-003.00	LITTLE ROCK MUNICIPAL AIRPORT COMMISSION	1 AIRPORT DR LITTLE ROCK AR 72202	EG	9.79	79.33	36.23
6	06-1N-11W	24L-004.00-035.00	LITTLE ROCK MUNICIPAL AIRPORT COMMISSION	LITTLE ROCK AR 72202-4404	EG	0.16	0.16	0.16
6	06-1N-11W	24L-004.00-051.00	LITTLE ROCK MUNICIPAL AIRPORT COMMISSION	ONE AIRPORT RD LITTLE ROCK AR 72202	EG	19.67	17.36	17.36
6	06-1N-11W	24L-004.00-055.00	LR DR DIST No 2	CORNING AVE LITTLE ROCK AR 72202	EG	0.16	0.15	0.15
6	06-1N-11W	24L-004.00-060.00	HAMURJO CORP	C/O BETTY STUCKEY LITTLE ROCK AR 72207	RV	8.219	10.33	8.14
6	06-1N-11W	24L-004.00-061.00	PUL DR No 2	E 6TH ST LITTLE ROCK AR 72202	EG	0.32	0.31	0.31
6	06-1N-11W	24L-004.00-186.00	LITTLE ROCK MUNICIPAL AIRPORT COMMISSION	LITTLE ROCK AR 72202-4404	PS	0	1.99	1.43
6	06-1N-11W	24L-004.00-187.00	ENTERPRISE TE PRODUCTS PIPELINE COMPANY LLC	PO BOX 4018 HOUSTON TX 77210	PS	0	0.47	0.47
6	06-1N-11W	24L-004.00-193.00	LITTLE ROCK MUNICIPAL AIRPORT COMMISSION	LITTLE ROCK AR 72202-4404	PS	0	0.47	0.47
6	06-1N-11W	24L-004.00-229.00	LITTLE ROCK MUNICIPAL AIRPORT COMMISSION	LITTLE ROCK AR 72202-4404	PS	0	0.46	0.46
6	06-1N-11W	24L-004.00-236.00	LITTLE ROCK MUNICIPAL AIRPORT COMMISSION	ONE AIRPORT RD LITTLE ROCK AR 72202	EG	0.16	0.16	0.16
6	06-1N-11W	24L-004.00-246.00	LITTLE ROCK MUNICIPAL AIRPORT COMMISSION	LITTLE ROCK AR 72202-4404	PS	0	0.47	0.47
6	06-1N-11W	24L-004.00-247.00	LITTLE ROCK MUNICIPAL AIRPORT COMMISSION	LITTLE ROCK AR 72202-4404	PS	0	1.98	0.71
7	21-2N-11W	23R-021.00-008.00	ENTERPRISE TE PRODUCTS PIPELINE COMPANY LLC	PO BOX 4018 HOUSTON TX 77210	PS	40	39.72	2.92
7	21-2N-11W	23R-021.00-044.00	ENTERPRISE TE PRODUCTS PIPELINE COMPANY LLC	PO BOX 4018 HOUSTON TX 77210	PS	0	79.18	2.57
7	21-2N-11W	23R-021.79-044.00	MARBEL JOHN/JONES W/VAELLO/MARBEL/DODD/THWEATT	HOUSTON TX 77008	AV	34.17	34.15	19.25
7	21-2N-11W	23R-021.79-046.00	MCGEORGE CONTRACTING CO INC	PO BOX 7008 PINE BLUFF AR 71611-	RV	5.16	5.19	0.77
7	21-2N-11W	23R-021.79-048.00	LITTLEFIELD FAMILY TRUST	1206 EUREKA GARDEN RD NORTH LITTLE ROCK AR 72117	RV	0.44	1.57	0.60
7	21-2N-11W	23R-021.79-049.00	LITTLEFIELD FAMILY TRUST	1206 EUREKA GARDEN RD NORTH LITTLE ROCK AR 72117	RV	1.58	1.52	0.41
7	21-2N-11W	23R-021.79-050.00	LITTLEFIELD FAMILY TRUST	1206 EUREKA GARDEN RD NORTH LITTLE ROCK AR 72117	RV	1.58	1.59	0.20
7	22-2N-11W	23R-022.00-010.00	ENTERPRISE TE PRODUCTS PIPELINE COMPANY LLC	PO BOX 4018 HOUSTON TX 77210	PS	0	39.65	6.18
7	2431-PS-SLG	23N-076.00-010.00	MCQUAID-FARMER PAMELA	300 W 4TH ST NORTH LITTLE ROCK AR 72114	RI	0	0.15	0.15
7	27-2N-11W	23N-014.06-012.00	TAYLOR JOHNNY MACK/MISTY	7521 HIGHWAY 70 N LITTLE ROCK AR 72117-9456	RI	8.45	7.86	2.43
7	27-2N-11W	23N-015.00-032.00	MACK JOHNNY	7325 HIGHWAY 70 N LITTLE ROCK AR 72117-9456	RI	0.64	0.84	0.61
7	27-2N-11W	23R-014.06-083.00	THOMAS DARRYL LYNN/DALE ALAN	N LITTLE ROCK AR 72117	RI	2.66	4.99	0.82
7	27-2N-11W	23R-014.06-086.10	THOMPSON REVOCABLE TRUST	NORTH LITTLE ROCK AR 72117-9720	RI	1.25	1.36	0.38
7	27-2N-11W	23R-014.06-089.00	MARTINDALE CATHERINE ANN/MANN BARBARA JAYNE	C/O JAYNE MANN N LITTLE ROCK AR 72117-0932	AV	24.82	24.80	23.28
7	27-2N-11W	23R-014.11-001.00	GANN BUDDY LEE/BRAD	N LITTLE ROCK AR 72117	RI	1.87	2.07	0.34
7	27-2N-11W	23R-014.11-002.00	CCS LAND HOLDINGS COMPANY LLC	3947 FOREST POINTE WAY ARLINGTON TN 38002	RI	1.87	2.40	0.59
7	28-2N-11W	23R-015.01-001.00	BREWER-LEWIS REBEKAH E	14126 IRONTON RD LITTLE ROCK AR 72206	AV	60.4	61.33	42.61
7	28-2N-11W	23R-028.00-003.00	TEXAS EASTERN TRANSMISSION CORPORATIONS (GAS)	C/O SPECTRA ENERGY CORPORATION HOUSTON TX 77251	PS	0	11.88	3.43
7	28-2N-11W	23R-028.00-024.00	MARTINDALE CATHERINE ANN/MANN BARBARA JAYNE	C/O JAYNE MANN N LITTLE ROCK AR 72117-0932	AV	86.84	86.89	85.08
7	28-2N-11W	23R-028.00-024.01	HUNT NANCY PATRICIA	2504 FAIRWAY AVE N LITTLE ROCK AR 72116	RV	1.31	1.52	0.74
7	28-2N-11W	23R-028.00-024.02	MARTINDALE ORA/ANN FAMILY TRUS	1432 CORNFLOWER LN SHERWOOD AR 72120-	RV	1.31	1.34	0.52
7	28-2N-11W	23R-028.00-024.03	MANN BARBARA JAYNE	N LITTLE ROCK AR 72117	RV	1.31	1.31	0.20

MAP PAGE	SECTION TOWNSHIP RANGE	PARCEL NUMBER	OWNER NAME	* OWNER ADDRESS	*TYPE	ASSESSOR ACRE	GIS ACRE	LEVEED ACRE
7	28-2N-11W	23R-028.00-024.04	MANN BARBARA JAYNE	N LITTLE ROCK AR 72117	RI	1.31	1.28	0.26
7	32-2N-11W	23N-063.00-002.00	AR GAME & FISH COMMISSION	BROADWAY ST N LITTLE ROCK AR 72117	EG	7.3	7.17	4.93
7	32-2N-11W	23N-063.00-003.00	CITY OF NORTH LITTLE ROCK	PO BOX 5757 N LITTLE ROCK AR 72119-5757	EG	12.91	12.90	12.90
7	32-2N-11W	23N-064.01-005.00	DAVISON MARY EDNA	4 RIDGEWELL RD SHERWOOD AR 72120	RI	0	0.30	0.05
7	32-2N-11W	23N-064.01-006.00	HAVENS MICHAEL D/PEGGY A	N LITTLE ROCK AR 72117-4436	RI	0.53	0.53	0.05
7	32-2N-11W	23N-064.01-011.00	MCQUAID PAMELA LOIS MARTIN MCDANIEL	300 W 4TH ST N LITTLE ROCK AR 72114	RI	0	1.39	0.26
7	32-2N-11W	23N-064.01-014.00	DAVIS GAYLE A	521 DAVIS ST CONWAY AR 72034-5918	CV	0.44	0.44	0.04
7	32-2N-11W	23N-064.01-015.00	STEPHENS EDWARD	5 WAYSIDE DR N LITTLE ROCK AR 72120	CV	0.65	0.64	0.13
7	32-2N-11W	23N-065.00-000.01	GREENLEA - EASEMENT		EG	0.07	0.08	0.08
7	32-2N-11W	23N-065.00-000.02	GREENLEA - EASEMENT		EG	0.09	0.07	0.07
7	32-2N-11W	23N-065.00-022.00	ARKANSAS UNITED INVESTMENTS LLC	CONWAY AR 72033-1107	RI	0	0.19	0.19
7	32-2N-11W	23N-065.00-023.00	KING BONNIE	N LITTLE ROCK AR 72117	RI	0	0.19	0.19
7	32-2N-11W	23N-065.00-024.00	FULMER DAVID	N LITTLE ROCK AR 72117	RI	0	0.20	0.20
7	32-2N-11W	23N-065.00-025.00	SIGETTI MICHAEL J	801 HEALY ST N LITTLE ROCK AR 72117	RI	0	0.20	0.19
7	32-2N-11W	23N-065.00-026.00	SLATER EUGENE & ANETTA	N LITTLE ROCK AR 72117	RI	0	0.21	0.12
7	32-2N-11W	23N-065.00-027.00	SHIRLEE PATRICIA A	996 COLONIAL DR JACKSONVILLE AR 72076-	RI	0	0.20	0.10
7	32-2N-11W	23N-065.00-028.00	SETTLES VIRGINIA	813 HEALY ST N LITTLE ROCK AR 72117-4549	RI	0	0.18	0.10
7	32-2N-11W	23N-065.00-029.00	COMBS MAJOR LEE	901 HEALY ST N LITTLE ROCK AR 72117-4537	RI	0	0.22	0.14
7	32-2N-11W	23N-065.00-030.00	PATTON MICHAEL GRAHAM	4413 CENTRAL DR N LITTLE ROCK AR 72118	RI	0	0.21	0.18
7	32-2N-11W	23N-065.00-031.00	MELTON MARK/ PATRICIA	PO BOX 95431 N LITTLE ROCK AR 72190	RI	0	0.20	0.20
7	32-2N-11W	23N-065.00-032.00	BUTLER GARRY EUGENE/TAMMIE ANN	SHERWOOD AR 72120	RI	0	0.18	0.18
7	32-2N-11W	23N-065.00-033.00	MCCRAW RICKEY L/LINDA R	NORTH LITTLE ROCK AR 72118	RI	0	0.21	0.21
7	32-2N-11W	23N-065.00-034.00	TYLER LEE A/BEVERLY A	NORTH LITTLE ROCK AR 72117-4537	RI	0	0.23	0.23
7	32-2N-11W	23N-065.00-035.00	SILVERTREE REALTY LLC	LITTLE ROCK AR 72205-3410	RI	0	0.24	0.24
7	32-2N-11W	23N-065.00-036.00	CITY OF NORTH LITTLE ROCK ARKANSAS	PO BOX 5757 N LITTLE ROCK AR 72119	EG	0	0.26	0.26
7	32-2N-11W	23N-065.00-037.00	MFB INVESTMENTS LLC	C/O MFB INVESTMENTS LLC NORTH LITTLE ROCK AR 72117	RI	0	0.23	0.23
7	32-2N-11W	23N-065.00-038.00	DAVIS SHARON R	1001 HEALY ST N LITTLE ROCK AR 72117	RI	0	0.21	0.21
7	32-2N-11W	23N-065.00-039.00	HOLT DONALD & CAROLYN REVOC TR	217 DONNIE HOLT RD MCRAE AR 72102-2845	RI	0	0.19	0.19
7	32-2N-11W	23N-065.00-040.00	DEVORE DEVELOPMENTS LLC		RI	0	0.17	0.17
7	32-2N-11W	23N-065.00-041.00	JONES MARY LYNN/BOBBY DON	N LITTLE ROCK AR 72117-4550	RI	0	0.20	0.20
7	32-2N-11W	23N-065.00-042.00	COOPER JIMMY E	N LITTLE ROCK AR 72117	RI	0	0.18	0.18
7	32-2N-11W	23N-065.00-043.00	KING LARRY WAYNE/ETAL	C/O JAMES E MERRITT N LITTLE ROCK AR 721170000	RI	0	0.18	0.18
7	32-2N-11W	23N-065.00-044.00	PILCHER KAREN L	501 W 38TH ST N LITTLE ROCK AR 72118	RI	0	0.19	0.19
7	32-2N-11W	23N-065.00-045.00	TYLER RONALD	1029 HEALY ST N LITTLE ROCK AR 72117	RI	0	0.18	0.18
7	32-2N-11W	23N-065.00-046.00	MCINTYRE WM D	724 FOX PASS CUT OFF HOT SPRINGS AR 71901	RI	0	0.20	0.20
7	32-2N-11W	23N-065.00-047.00	JPJ PROPERTIES LLC	JACKSONVILLE AR 72076-4504	RI	0	0.19	0.19
7	32-2N-11W	23N-065.00-048.00	PIGHEE TIMOTHY/VERONICA	SHERWOOD AR 72120	RI	0	0.18	0.18
7	32-2N-11W	23N-065.00-049.00	SCOLES DONALD R	1105 HEALY ST N LITTLE ROCK AR 72117-4551	RI	0	0.18	0.18
7	32-2N-11W	23N-065.00-050.00	MATTHEWS MARNISHIA N	N LITTLE ROCK AR 72117	RI	0	0.19	0.19
7	32-2N-11W	23N-065.00-051.00	AJ AND KJ INVESTMENTS LLC		RI	0	0.21	0.21
7	32-2N-11W	23N-065.00-052.00	HERRON CYNTHIA D	N LITTLE ROCK AR 72117	RI	0	0.23	0.23
7	32-2N-11W	23N-065.00-053.00	WALKER VIVIAN L	1121 HEALY ST N LITTLE ROCK AR 72117	RI	0	0.25	0.25
7	32-2N-11W	23N-065.00-054.00	WILLIAMS DEMETRIUS C	6402 CARBINE CV BRYANT AR 72022	RI	0	0.22	0.22
7	32-2N-11W	23N-065.00-055.00	LIPSCOMB SHERYLL D / J D	108 CREEK VALLEY LN MAUMELLE AR 72113	RI	0	0.22	0.22
7	32-2N-11W	23N-065.00-056.00	NEWCASTLE PROPERTIES LLC		RI	0	0.28	0.28
7	32-2N-11W	23N-065.00-057.00	SCHAFFER RAYMOND OR NANCY	6 TOMAHAWK CT N LITTLE ROCK AR 72116-	RI	0	0.20	0.20
7	32-2N-11W	23N-065.00-058.00	WILSON CRYSTAL S	1209 GRAHAM AVE N LITTLE ROCK AR 72117-4501	RI	0	0.19	0.19
7	32-2N-11W	23N-065.00-059.00	MELTON MARK/PATRICIA	PO BOX 95431 N LITTLE ROCK AR 72190	RI	0	0.20	0.20

MAP PAGE	SECTION TOWNSHIP RANGE	PARCEL NUMBER	OWNER NAME	* OWNER ADDRESS	*TYPE	ASSESSOR ACRE	GIS ACRE	LEVEED ACRE
7	32-2N-11W	23N-065.00-060.00	MFB INVESTMENTS LLC	C/O MFB INVESTMENTS LLC NORTH LITTLE ROCK AR 72117	RI	0	0.20	0.20
7	32-2N-11W	23N-065.00-061.00	GIPSON BEVERLY A/CHARLES	905 ROSECLAIR DR N LITTLE ROCK AR 72117	RI	0	0.27	0.27
7	32-2N-11W	23N-065.00-062.00	MFB INVESTMENTS LLC	C/O MFB INVESTMENTS LLC NORTH LITTLE ROCK AR 72117	RI	0	0.14	0.14
7	32-2N-11W	23N-065.00-063.00	INGRAM KAREN F	N LITTLE ROCK AR 72117	RI	0	0.18	0.18
7	32-2N-11W	23N-065.00-064.00	THOMAS VICTORIA M	928 HEALY ST N LITTLE ROCK AR 72117	RI	0	0.19	0.19
7	32-2N-11W	23N-065.00-065.00	HICKMAN MICHELLE	N LITTLE ROCK AR 72117-4447	RI	0	0.18	0.18
7	32-2N-11W	23N-065.00-066.00	KINCHEN BERTHA	1004 HEALY ST N LITTLE ROCK AR 72117-4555	RI	0	0.17	0.17
7	32-2N-11W	23N-065.00-067.00	SINK STEVE/LAURA	SHERWOOD AR 72120	RI	0	0.19	0.19
7	32-2N-11W	23N-065.00-068.00	LASSITER L WILLARD	1012 HEALY ST N LITTLE ROCK AR 72117-4555	RI	0	0.19	0.19
7	32-2N-11W	23N-065.00-069.00	FRIEDRICH GARY & DOLLY	41 RIDGE LN MAYFLOWER AR 72106	RI	0	0.17	0.17
7	32-2N-11W	23N-065.00-070.00	MUNNS VERLENE	N LITTLE ROCK AR 72117	RI	0	0.17	0.17
7	32-2N-11W	23N-065.00-071.00	FREEMAN WM L	1024 HEALY ST N LITTLE ROCK AR 72117-4555	RI	0	0.18	0.18
7	32-2N-11W	23N-065.00-072.00	VINES COLEMAN AND ASSOC	PO BOX 6163 SHERWOOD AR 72124	RI	0	0.18	0.18
7	32-2N-11W	23N-065.00-073.00	CHESTNUT CEDRICK L	N LITTLE ROCK AR 72117	RI	0	0.17	0.17
7	32-2N-11W	23N-065.00-074.00	RUSS ANTHONY J/ALFERRA	609 SUMMIT ST SHERWOOD AR 72120	RI	0	0.18	0.18
7	32-2N-11W	23N-065.00-075.00	CROSSNO LELA VADEAN	1104 HEALY ST N LITTLE ROCK AR 72117-4556	RI	0	0.19	0.19
7	32-2N-11W	23N-065.00-076.00	MFB INVESTMENTS LLC	C/O MFB INVESTMENTS LLC NORTH LITTLE ROCK AR 72117	RI	0	0.20	0.20
7	32-2N-11W	23N-065.00-077.00	BUREL LARRY L/MARSHA (PETTY)	SHERWOOD AR 72120	RI	0	0.18	0.18
7	32-2N-11W	23N-065.00-078.00	JENKINS MARY A	1116 HEALY ST N LITTLE ROCK AR 72117-4556	RI	0	0.20	0.20
7	32-2N-11W	23N-065.00-079.00	WARD ANDERSON J	22830 S 88TH AVE FRANKFORT IL 60423	RI	0	0.17	0.17
7	32-2N-11W	23N-065.00-080.00	DOKES DENNIS	2500 E BROADWAY N LITTLE ROCK AR 72114	RI	0	0.30	0.30
7	32-2N-11W	23N-065.00-081.00	PULASKI CHOICE LLC	NORTH LITTLE ROCK AR 72114-2144	RV	0	0.19	0.19
7	32-2N-11W	23N-065.00-082.00	GREENE EARNEST	N LITTLE ROCK AR 72117	RI	0	0.27	0.27
7	32-2N-11W	23N-065.00-083.00	PROFIT MAR-JEN INVESTMENTS LLC		RI	0	0.27	0.27
7	32-2N-11W	23N-065.00-084.00	PROFIT MAR-JEN INVESTMENTS LLC		RI	0	0.23	0.23
7	32-2N-11W	23N-065.00-085.00	LANDNPULASKI LLC	NORTH LITTLE ROCK AR 72114-2144	RI	0	0.20	0.20
7	32-2N-11W	23N-065.00-086.00	GRANT PROPERTIES LLC	C/O JULIE KATHERINE GRANT NORTH LITTLE ROCK AR 72116	RI	0	0.17	0.17
7	32-2N-11W	23N-065.00-087.00	ABSHURE CRAIG	LONOKE AR 72086	RI	0	0.19	0.19
7	32-2N-11W	23N-065.00-088.00	SMITH JACKY/PAMELA	CABOT AR 72023-8040	RI	0	0.18	0.18
7	32-2N-11W	23N-065.00-089.00	ADKINS L T	8302 COLONEL GLENN RD LITTLE ROCK AR 72204	RI	0	0.19	0.19
7	32-2N-11W	23N-065.00-090.00	BENNETT LLOYD & LEA ANN	PO BOX 202 PACIFIC MO 63069	RI	0	0.20	0.20
7	32-2N-11W	23N-065.00-091.00	SCARBOROUGH RONALD J / CASH SANDRA J	C/O SANDRA J CASH N LITTLE ROCK AR 72118	RI	0	0.18	0.18
7	32-2N-11W	23N-065.00-092.00	OLIVER LEE A	N LITTLE ROCK AR 72117	RI	0	0.19	0.19
7	32-2N-11W	23N-065.00-093.00	JONES EDWINA KAYE/	N LITTLE ROCK AR 72117	RI	0	0.18	0.18
7	32-2N-11W	23N-065.00-094.00	SLATER BARBARA	921 ROSECLAIR DR N LITTLE ROCK AR 72117	RI	0	0.19	0.19
7	32-2N-11W	23N-065.00-095.00	LANDERS CARLA M	4615 FAIRLEE DR LITTLE ROCK AR 72209-	RI	0	0.19	0.19
7	32-2N-11W	23N-065.00-096.00	GKATBG LLC	C/O KARL H & TRUDEAN BROWN JACKSONVILLE AR 72076	RI	0	0.21	0.21
7	32-2N-11W	23N-065.00-097.00	MFB INVESTMENTS LLC	C/O MFB INVESTMENTS LLC NORTH LITTLE ROCK AR 72117	RI	0	0.18	0.18
7	32-2N-11W	23N-065.00-098.00	ARKANSAS PROPERTIES LLC	NORTH LITTLE ROCK AR 72118-3125	RI	0	0.19	0.19
7	32-2N-11W	23N-065.00-106.00	HALEY KERRY AND PHYLLIS	N LITTLE ROCK AR 72117	RI	0	0.19	0.14
7	32-2N-11W	23N-065.00-107.00	SMITH FRANK JR	801 GREENLEA DR N LITTLE ROCK AR 72117-4533	RI	0	0.18	0.18
7	32-2N-11W	23N-065.00-108.00	LEWIS SHERMAN A	9722 W MARKHAM ST LITTLE ROCK AR 72205-2124	RI	0	0.18	0.18
7	32-2N-11W	23N-065.00-109.00	GOODRUM JERIC	10000 PICKARD RD N LITTLE ROCK AR 72118	RI	0	0.17	0.17
7	32-2N-11W	23N-065.00-110.00	GKATBG LLC	C/O KARL H AND TRUDEAN BROWN JACKSONVILLE AR 72076	RI	0	0.17	0.17
7	32-2N-11W	23N-065.00-111.00	LOOSE MARK D / DEBBIE R	813 GREENLEA DR N LITTLE ROCK AR 72117-4533	RI	0	0.25	0.25
7	32-2N-11W	23N-065.00-112.00	WILLIAMS J C	PO BOX 232 SWEET HOME AR 72164	RI	0	0.34	0.33
7	32-2N-11W	23N-065.00-113.00	GDCSCG LLC	4 WESTPOINTE DR JACKSONVILLE AR 72076	RI	0	0.20	0.18
7	32-2N-11W	23N-065.00-114.00	WILSON PHYLLIS L	N LITTLE ROCK AR 72117	RI	0	0.19	0.19

MAP PAGE	SECTION TOWNSHIP RANGE	PARCEL NUMBER	OWNER NAME	* OWNER ADDRESS	*TYPE	ASSESSOR ACRE	GIS ACRE	LEVEED ACRE
7	32-2N-11W	23N-065.00-115.00	SMITH JACKY/PAMELA	CABOT AR 72023-8040	RI	0	0.19	0.14
7	32-2N-11W	23N-065.00-116.00	OWENS-WILSON ETTA M	909 GREENLEA DR N LITTLE ROCK AR 72117-4547	RI	0	0.20	0.19
7	32-2N-11W	23N-065.00-117.00	ROGERS DAVID L	6524 EMBER CT PLANO TX 75023-	RI	0	0.19	0.19
7	32-2N-11W	23N-065.00-118.00	MCJUNKINS DEBBIE A	N LITTLE ROCK AR 72117	RI	0	0.18	0.18
7	32-2N-11W	23N-065.00-119.00	INGRAM TAMIKA L & BAKER DONAL	N LITTLE ROCK AR 72117	RI	0	0.17	0.17
7	32-2N-11W	23N-065.00-120.00	WELCH LARRY EDW	C/O DON WILLIAMS SHARON BROWN N LITTLE ROCK AR 72117	RI	0	0.19	0.19
7	32-2N-11W	23N-065.00-121.00	SMITH CLIFTON & ANNETTE	N LITTLE ROCK AR 72117	RI	0	0.19	0.19
7	32-2N-11W	23N-065.00-122.00	BLESSED INVESTOR PROPERTY TEAM LLC	C/O GALVIN JESSICA/DEAN DESHUN NORTH LITTLE ROCK AR 72117	RI	0	0.19	0.19
7	32-2N-11W	23N-065.00-123.00	NEWCASTLE PROPERTIES LLC	LITTLE ROCK AR 72205-2287	RI	0	0.23	0.23
7	32-2N-11W	23N-065.00-124.00	HARRIS LOYD C/OR A M	N LITTLE ROCK AR 72116	RI	0	0.29	0.29
7	32-2N-11W	23N-065.00-125.00	MORGAN CLAUDE C	N LITTLE ROCK AR 72117	RI	0	0.32	0.32
7	32-2N-11W	23N-065.00-126.00	TURNER FLORENCE/TURNER WILLIE	1005 GRAHAM AVE N LITTLE ROCK AR 72117-4524	RI	0	0.19	0.19
7	32-2N-11W	23N-065.00-127.00	BLESSED INVESTOR PROPERTY TEAM LLC	BRYANT AR 72022	RI	0	0.20	0.20
7	32-2N-11W	23N-065.00-128.00	WILLSON LIVING TRUST	4105 BUNKER HILL DR N LITTLE ROCK AR 72116-	RI	0	0.21	0.21
7	32-2N-11W	23N-065.00-129.00	MORTON TERRI D	1028 ROSECLAIR DR N LITTLE ROCK AR 72117-	RI	0	0.22	0.22
7	32-2N-11W	23N-065.00-130.00	HARRISON TIM PROPERTIES INC	PO BOX 94444 N LITTLE ROCK AR 72190	RI	0	0.19	0.19
7	32-2N-11W	23N-065.00-131.00	MACK NOAH JR/VERA L	ANTIOCH TN 37013-4878	RI	0	0.19	0.19
7	32-2N-11W	23N-065.00-132.00	LEECE EDWARD M LIVING TRUST	14713 CEDAR LN N LITTLE ROCK AR 72118	RI	0	0.19	0.19
7	32-2N-11W	23N-065.00-133.00	WALLACE REAL ESTATE LLC		RI	0	0.19	0.19
7	32-2N-11W	23N-065.00-134.00	JARRETT TRACY & LINDER E	N LITTLE ROCK AR 72117	RI	0	0.18	0.18
7	32-2N-11W	23N-065.00-135.00	WILLIAMS KEITH B	1004 ROSECLAIR DR N LITTLE ROCK AR 72117-4554	RI	0	0.19	0.19
7	32-2N-11W	23N-065.00-136.00	AKINS LISA LAVEREN	1000 ROSECLAIR DR N LITTLE ROCK AR 72117-4554	RI	0	0.18	0.18
7	32-2N-11W	23N-065.00-137.00	ABSHURE CRAIG		RI	0	0.18	0.18
7	32-2N-11W	23N-065.00-138.00	CURRUTH SAMUEL LEE	936 ROSECLAIR DR N LITTLE ROCK AR 72117	RI	0	0.16	0.16
7	32-2N-11W	23N-065.00-139.00	UNION NATIONAL BANK OF L R	936 ROSECLAIR DR N LITTLE ROCK AR 72117-	RI	0	0.17	0.17
7	32-2N-11W	23N-065.00-140.00	BUNTING MICKEY L & MERIKO	N LITTLE ROCK AR 72117	RI	0	0.18	0.18
7	32-2N-11W	23N-065.00-141.00	GIBSON LARRY E	N LITTLE ROCK AR 72117	RI	0	0.19	0.19
7	32-2N-11W	23N-065.00-142.00	MFB INVESTMENTS LLC	C/O MFB INVESTMENTS LLC NORTH LITTLE ROCK AR 72117	RI	0	0.18	0.18
7	32-2N-11W	23N-065.00-143.00	MFB INVESTMENTS LLC	C/O MFB INVESTMENTS LLC NORTH LITTLE ROCK AR 72117	RI	0	0.19	0.19
7	32-2N-11W	23N-065.00-144.00	PHARRIS GLORIA D	N LITTLE ROCK AR 72117	RI	0	0.21	0.21
7	32-2N-11W	23N-065.00-145.00	TROTTER CLEO F & VIRGINIA L	908 ROSECLAIR DR N LITTLE ROCK AR 72117-4544	RI	0	0.20	0.20
7	32-2N-11W	23N-065.00-146.00	FOSTER CHARLES A	904 HEALY ST N LITTLE ROCK AR 72117-	RI	0	0.20	0.20
7	32-2N-11W	23N-065.00-147.00	MFB INVESTMENTS LLC	C/O MFB INVESTMENTS LLC NORTH LITTLE ROCK AR 72117	RI	0	0.19	0.19
7	32-2N-11W	23N-065.00-148.00	GRANT PROPERTIES LLC		RI	0	0.18	0.18
7	32-2N-11W	23N-065.00-149.00	JENKINS STEVEN W	PO BOX 16384 N LITTLE ROCK AR 72231	RI	0	0.17	0.17
7	32-2N-11W	23N-065.00-150.00	FISHER MICHAEL		RI	0	0.18	0.18
7	32-2N-11W	23N-065.00-151.00	DOBSON PAUL/MONTGOMERY MICHAEL	ROLAND AR 72135	RI	0	0.20	0.20
7	32-2N-11W	23N-065.00-152.00	SMITH JACKY/PAMELA	730 HEALY ST NORTH LITTLE ROCK AR 72117	RI	0	0.19	0.19
7	32-2N-11W	23N-065.00-153.00	WARE KENNETH W	N LITTLE ROCK AR 72117	RI	0	0.19	0.19
7	32-2N-11W	23N-065.00-154.00	GOLDMAN ALICE/ BISHOP GEROGIA	N LITTLE ROCK AR 72117	RI	0	0.18	0.16
7	32-2N-11W	23N-065.00-155.00	DAWSON DARNELL	C/O DARNELL & LINDA DAWSON N LITTLE ROCK AR 72117	RI	0	0.20	0.09
7	32-2N-11W	23N-065.00-156.00	ROBERSON SAMANTHA L/PETTETT	711 GREENDALE DR N LITTLE ROCK AR 721170000	RI	0	0.37	0.07
7	32-2N-11W	23N-065.00-157.00	PROFIT MAR-JEN INVESTMENTS LLC		RI	0	0.19	0.08
7	32-2N-11W	23N-065.00-158.00	ROY TERRELL K & YOLANDA E	N LITTLE ROCK AR 72117	RV	0	0.19	0.07
7	32-2N-11W	23N-065.00-159.00	RIVERS JULIA M	752 SPRINGWOOD HOT SPRINGS AR 71913	RI	0	0.18	0.11
7	32-2N-11W	23N-065.00-160.00	WALLACE REAL ESTATE LLC		RI	0	0.19	0.12
7	32-2N-11W	23N-065.00-161.00	MACK LELA/TERRENCE		RI	0	0.19	0.10
7	32-2N-11W	23N-065.00-162.00	GRANT PROPERTIES LLC	C/O JULIE KATHERINE GRANT NORTH LITTLE ROCK AR 72116	RI	0	0.18	0.17

MAP PAGE	SECTION TOWNSHIP RANGE	PARCEL NUMBER	OWNER NAME	* OWNER ADDRESS	*TYPE	ASSESSOR ACRE	GIS ACRE	LEVEED ACRE
7	32-2N-11W	23N-065.00-163.00	CATO LIVING TRUST	NORTH LITTLE ROCK AR 72118-2732	RI	0	0.20	0.20
7	32-2N-11W	23N-065.00-164.00	HARRIS RUBY L	N LITTLE ROCK AR 72117	RI	0	0.22	0.22
7	32-2N-11W	23N-065.00-165.00	LONG JILL	N LITTLE ROCK AR 72117	RI	0	0.23	0.23
7	32-2N-11W	23N-065.00-166.00	BEAUREGARD CHARMAINE MARIE	N LITTLE ROCK AR 72117	RI	0	0.28	0.28
7	32-2N-11W	23N-065.00-167.00	MAXIELL WILBUR	905 GRAHAM AVE N LITTLE ROCK AR 72117-4522	RI	0	0.22	0.22
7	32-2N-11W	23N-065.00-168.00	SAWYER BILLY RAY	N LITTLE ROCK AR 72117	RI	0	0.28	0.28
7	32-2N-11W	23N-065.00-169.00	VINES STEVEN K/BRANDON J	175 VALLEY CREEK DR CABOT AR 72023	RI	0	0.20	0.20
7	32-2N-11W	23N-065.00-170.00	VINES COLEMAN AND ASSOC	PO BOX 6163 SHERWOOD AR 72124	RI	0	0.19	0.19
7	32-2N-11W	23N-065.00-171.00	SILVERTREE PROPERTIES INC	2241 W LAWSON RD ALEXANDER AR 72002	RI	0	0.17	0.17
7	32-2N-11W	23N-065.00-172.00	MCQUAID PAMELA	300 W 4TH ST N LITTLE ROCK AR 72114	RI	0	0.18	0.18
7	32-2N-11W	23N-065.00-173.00	GILMER BEULA L	N LITTLE ROCK AR 72117	RI	0	0.18	0.18
7	32-2N-11W	23N-065.00-174.00	JONES ROSIE LEE ROBINSON/MAXWELL EARL	916 GREENLEA DR N LITTLE ROCK AR 721174548	RI	0	0.18	0.18
7	32-2N-11W	23N-065.00-175.00	RATLIFF FAMILY LAND TRUST	17003 BATESVILLE PIKE SHERWOOD AR 72120	RI	0	0.18	0.12
7	32-2N-11W	23N-065.00-176.00	BATES PROPERTIES LLC		RI	0	0.18	0.07
7	32-2N-11W	23N-065.00-177.00	HOGAN CHAS A	459 LINGO RD LONOKE AR 72086	RI	0	0.17	0.06
7	32-2N-11W	23N-065.00-178.00	ADAMS YOLANDA E	900 GREENLEA DR N LITTLE ROCK AR 72117-4548	RI	0	0.17	0.10
7	32-2N-11W	23N-065.00-179.00	BAIN CONSTANCE M REVOCABLE TRUST	3 MOUNTAIN RIDGE CV MAUMELLE AR 72113-6999	RI	0	0.20	0.18
7	32-2N-11W	23N-065.00-188.00	ARTIS SHIRLEY/ADAMS-PARKER LASHUNDA K		RI	0	0.17	0.17
7	32-2N-11W	23N-065.00-189.00	SMITH KEVIN MICHAEL/LILLIAN CARLENE	N LITTLE ROCK AR 72117	RI	0	0.19	0.19
7	32-2N-11W	23N-065.00-190.00	WALLACE HAYES		RI	0	0.17	0.17
7	32-2N-11W	23N-065.00-191.00	NEW HORIZON PROPERTIES LLC	LITTLE ROCK AR 72202	RI	0	0.20	0.20
7	32-2N-11W	23N-065.00-192.00	CHRISTIE FRED SR	N LITTLE ROCK AR 72117	RI	0	0.17	0.17
7	32-2N-11W	23N-065.00-193.00	HALEY PHYLLIS ANN JEWELL	N LITTLE ROCK AR 72117-9717	RI	0	0.20	0.20
7	32-2N-11W	23N-065.00-194.00	HAMPTON GREGORY & REBECCA	904 GREENDALE DR N LITTLE ROCK AR 72117-4546	RI	0	0.17	0.17
7	32-2N-11W	23N-065.00-195.00	KING DONDRA	1501 MARSHALL ST LITTLE ROCK AR 72202	RI	0	0.34	0.34
7	32-2N-11W	23N-065.00-196.00	NEWCASTLE PROPERTIES LLC	LITTLE ROCK AR 72205-2287	RI	0	0.29	0.29
7	32-2N-11W	23N-065.00-197.00	ADAMS ROBERT H	803 ROSE LN N LITTLE ROCK AR 72117-4552	RI	0	0.18	0.18
7	32-2N-11W	23N-065.00-198.00	GIBSON TERRY A	801 ROSE LN N LITTLE ROCK AR 72117-4552	RI	0	0.18	0.18
7	32-2N-11W	23N-065.00-199.00	COVINGTON RICKY D	N LITTLE ROCK AR 72117	RI	0	0.18	0.18
7	32-2N-11W	23N-065.00-233.00	AKINS DEBBIE	N LITTLE ROCK AR 72117	RI	0	0.20	0.20
7	32-2N-11W	23N-065.00-234.00	WALLACE REAL ESTATE LLC		RI	0	0.19	0.19
7	32-2N-11W	23N-065.00-235.00	HIGGINBOTHAM PEGGY J	N LITTLE ROCK AR 72116	RI	0	0.20	0.20
7	32-2N-11W	23N-065.00-236.00	COOK DONNA M	N LITTLE ROCK AR 72117	RI	0	0.26	0.26
7	32-2N-11W	23N-065.00-237.00	HOLLOWAY SCOTT E	SCOTT AR 72142	RI	0	0.27	0.27
7	32-2N-11W	23N-065.00-238.00	REED DWIGHT E	N LITTLE ROCK AR 72117	RI	0	0.18	0.18
7	32-2N-11W	23N-065.00-239.00	MOORE ROLAND R	PO BOX 17040 N LITTLE ROCK AR 72117	RI	0	0.18	0.18
7	32-2N-11W	23N-065.00-240.00	FUDGE TAMARI S	NORTH LITTLE ROCK AR 72117	RI	0	0.18	0.18
7	32-2N-11W	23N-065.00-241.00	HIGHSMITH SHANICE R	1505 W 22ND ST LITTLE ROCK AR 72202	RI	0	0.19	0.19
7	32-2N-11W	23N-065.00-242.00	JACKSON FREDERICK	LONOKE AR 72086	RI	0	0.19	0.19
7	32-2N-11W	23N-065.00-243.00	WYANT DAVID LYNN	924 GRAHAM AVE N LITTLE ROCK AR 72117-4523	RI	0	0.18	0.18
7	32-2N-11W	23N-065.00-244.00	MCGHEE HOMER L	N LITTLE ROCK AR 72117	RI	0	0.18	0.18
7	32-2N-11W	23N-065.00-245.00	SCOTT MARK INVESTMENTS LLC		RI	0	0.18	0.18
7	32-2N-11W	23N-065.00-246.00	CAPITAL VIEW INVESTMENTS LLC		RI	0	0.18	0.18
7	32-2N-11W	23N-065.00-247.00	JORDAN TIM	1012 GRAHAM AVE N LITTLE ROCK AR 72117	RI	0	0.18	0.18
7	32-2N-11W	23N-065.00-248.00	LEGGs JEREMIAH & MARY L	N LITTLE ROCK AR 72117	RI	0	0.19	0.19
7	32-2N-11W	23N-065.00-249.00	BENNETT FAMILY REVO TRUST	600 SHERWOOD AVE SHERWOOD AR 72120	RI	0	0.18	0.18
7	32-2N-11W	23N-065.00-250.00	MCCOLLUM MARK ALLAN	4015 CAMP ROBINSON RD N LITTLE ROCK AR 72118-	RI	0	0.19	0.19
7	32-2N-11W	23N-065.00-251.00	BIHSLICH GLADYS FAM TR	PO BOX 754 JACKSONVILLE AR 72078-0754	RI	0	0.19	0.19

MAP PAGE	SECTION TOWNSHIP RANGE	PARCEL NUMBER	OWNER NAME	* OWNER ADDRESS	*TYPE	ASSESSOR ACRE	GIS ACRE	LEVEED ACRE
7	32-2N-11W	23N-065.00-252.00	BIEHSLICH GLADYS FAM TR	PO BOX 754 JACKSONVILLE AR 72078-0754	RI	0	0.19	0.19
7	32-2N-11W	23N-065.00-253.00	JOHNSON MARQUIA	N LITTLE ROCK AR 72117	RI	0	0.18	0.18
7	32-2N-11W	23N-065.00-254.00	EVANS MARY M	1200 GRAHAM AVE N LITTLE ROCK AR 72117-4528	RI	0	0.20	0.20
7	32-2N-11W	23N-065.00-255.00	BICKER JEREMY ET AL	PO BOX 34072 N LITTLE ROCK AR 722034072	RI	0	0.19	0.19
7	32-2N-11W	23N-065.00-256.00	WALLACE REAL ESTATE LLC		RI	0	0.19	0.19
7	32-2N-11W	23N-065.00-257.00	MFB INVESTMENTS LLC	C/O MFB INVESTMENTS LLC NORTH LITTLE ROCK AR 72117	RI	0	0.20	0.20
7	32-2N-11W	23N-065.00-258.00	OLD SOUTH HOLDINGS	JACKSONVILLE AR 72076-4504	RI	0	0.20	0.20
7	32-2N-11W	23N-065.00-259.00	OLD SOUTH HOLDINGS, LLC	JACKSONVILLE AR 72076-4504	RI	0	0.20	0.20
7	32-2N-11W	23N-065.00-260.00	PEACOCK JENNIFER L ROTH IRA	PO BOX 827 JACKSONVILLE AR 72078	RI	0	0.19	0.19
7	32-2N-11W	23N-065.00-261.00	COBB THOMAS KEVIN & SHEILA D	N LITTLE ROCK AR 72117	RI	0	0.30	0.30
7	32-2N-11W	23N-065.00-262.00	JACKSON PATRICIA A	N LITTLE ROCK AR 72117	RI	0	0.19	0.19
7	32-2N-11W	23N-065.00-263.00	JOHNSON SHARRON	LITTLE ROCK AR 72209-8711	RI	0	0.18	0.18
7	32-2N-11W	23N-065.00-264.00	SMITH JACKY A JR/PAMELA L	CABOT AR 72023-8040	RI	0	0.18	0.18
7	32-2N-11W	23N-065.00-265.00	JONES OCCINA	N LITTLE ROCK AR 72117	RI	0	0.18	0.18
7	32-2N-11W	23N-065.00-266.00	ERVIN VERAL	NORTH LITTLE ROCK AR 72117-4333	RI	0	0.19	0.19
7	32-2N-11W	23N-065.00-267.00	JACKSON JUDITH L	N LITTLE ROCK AR 72117	RI	0	0.19	0.19
7	32-2N-11W	23N-065.00-268.00	SMITH LUCILLE	612 PARKDALE ST N LITTLE ROCK AR 72117-4333	RI	0	0.21	0.21
7	32-2N-11W	23N-065.00-269.00	CRISWELL JAMES C & GLYNNE M	616 PARKDALE ST N LITTLE ROCK AR 72117	RI	0	0.22	0.22
7	32-2N-11W	23N-065.00-270.00	GLASSCO ELLA MAR/GREGORY	31 DAWN CT JACKSONVILLE AR 72076	RI	0	0.21	0.21
7	32-2N-11W	23N-065.00-271.00	HITE SYLVIA J	704 PARKDALE ST N LITTLE ROCK AR 72117-4334	RI	0	0.20	0.20
7	32-2N-11W	23N-065.00-272.00	LOUDEN HERBERT L AND ETHEL D	N LITTLE ROCK AR 72117	RI	0	0.19	0.19
7	32-2N-11W	23N-065.00-273.00	LOUDEN HERBERT L	N LITTLE ROCK AR 72117	RI	0	0.20	0.20
7	32-2N-11W	23N-065.00-274.00		1607 BEN ST N LITTLE ROCK AR 72117	RI	0	0.19	0.19
7	32-2N-11W	23N-065.00-275.00	JACKSON JOHNNY JR	720 PARKDALE N LITTLE ROCK AR 72117-4334	RI	0	0.19	0.19
7	32-2N-11W	23N-065.00-276.00	GARDNER ROYD LOYD	2724 N 88TH LN PHOENIX AZ 85037	RI	0	0.19	0.19
7	32-2N-11W	23N-065.00-277.00	OLD SOUTH HOLDINGS LLC	JACKSONVILLE AR 72076-4504	RI	0	0.29	0.29
7	32-2N-11W	23N-065.00-278.00	BUNCHE BETTY JO	N LITTLE ROCK AR 72117	RI	0	0.23	0.23
7	32-2N-11W	23N-065.00-279.00	WILLIAMS J C & KING DEBRA E	PO BOX 232 SWEET HOME AR 72164	RI	0	0.30	0.28
7	32-2N-11W	23N-065.00-280.00	NORTH RUTH ANN	605 PARKDALE ST N LITTLE ROCK AR 72117	RI	0	0.36	0.27
7	32-2N-11W	23N-065.00-281.00	FAIRMON KATHERYN	609 PARKDALE ST N LITTLE ROCK AR 72117-4300	RI	0	0.30	0.22
7	32-2N-11W	23N-065.00-282.00	MORAGNE IUKA FELECIA	N LITTLE ROCK AR 72117	RI	0	0.27	0.20
7	32-2N-11W	23N-065.00-283.00	TRIMBLE SHAMIKA	NORTH LITTLE ROCK AR 72113-7273	RI	0	0.25	0.19
7	32-2N-11W	23N-065.00-284.00	WEAMS ETTA D	N LITTLE ROCK AR 72117	RI	0	0.24	0.18
7	32-2N-11W	23N-065.00-285.00	AKINS OLLIE M (WATTS-WILEY)	7925 COLONEL MAYNARD ROAD SCOTT AR 72142-	RI	0	0.23	0.18
7	32-2N-11W	23N-065.00-286.00	MCGEE GERALDINE	709 PARKDALE ST N LITTLE ROCK AR 72117-4332	RI	0	0.23	0.18
7	32-2N-11W	23N-065.00-287.00	THOMPSON MARCIA D	713 PARKDALE ST N LITTLE ROCK AR 72117	RI	0	0.23	0.18
7	32-2N-11W	23N-065.00-288.00	ARKANSAS UNITED INVESTMENT LLC	CONWAY AR 72033-1107	RI	0	0.23	0.17
7	32-2N-11W	23N-065.00-289.00	HARRIS HENDERSON JR/SHIRLEY D	721 PARKDALE ST N LITTLE ROCK AR 72117-4332	RI	0	0.22	0.09
7	32-2N-11W	23N-067.00-001.00	WOODS NATALIA	724 MILLS ST N LITTLE ROCK AR 72117	RI	0	0.17	0.17
7	32-2N-11W	23N-067.00-002.00	STEPHENSON PAMELA DENISE	N LITTLE ROCK AR 72117	RI	0	0.16	0.16
7	32-2N-11W	23N-067.00-003.00	STEPHENSON PAMELA DENISE	N LITTLE ROCK AR 72117	RI	0	0.17	0.17
7	32-2N-11W	23N-067.00-004.00	SHARMA HOLDINGS LLC	NORTH LITTLE ROCK AR 72118-3954	RI	0	0.18	0.18
7	32-2N-11W	23N-067.00-005.00	BAKER JAMES W	N LITTLE ROCK AR 72117	RI	0	0.17	0.17
7	32-2N-11W	23N-067.00-006.00	F C INCORPORATED	PO BOX 21372 HOT SPRINGS AR 71903	RI	0	0.15	0.15
7	32-2N-11W	23N-067.00-007.00	F C INCORPORATED	PO BOX 21372 HOT SPRINGS AR 71903	RI	0	0.47	0.47
7	32-2N-11W	23N-067.00-008.00	LANDMARK BAPTIST CHURCH	HYACINTH ST N LITTLE ROCK AR 72117	ER	0.04	0.02	0.02
7	32-2N-11W	23N-067.00-015.00	WEATHERS JUDY ANN	N LITTLE ROCK AR 72117	RI	0	0.16	0.16
7	32-2N-11W	23N-067.00-016.00	JOHNSON ALVERTIS & JOYCE	704 MILLS ST N LITTLE ROCK AR 72117-4330	RI	0	0.17	0.17

MAP PAGE	SECTION TOWNSHIP RANGE	PARCEL NUMBER	OWNER NAME	* OWNER ADDRESS	*TYPE	ASSESSOR ACRE	GIS ACRE	LEVEED ACRE
7	32-2N-11W	23N-067.00-017.00	ADKINS L.T.	8302 COLONEL GLENN RD LITTLE ROCK AR 72204	RI	0	0.17	0.17
7	32-2N-11W	23N-067.00-018.00	SANDERS DERECK L	1820 WOLFE ST LITTLE ROCK AR 72202	RI	0	0.17	0.17
7	32-2N-11W	23N-067.00-019.00	JENKINS REAL PROPERTY LLC	LITTLE ROCK AR 72231	RI	0	0.16	0.16
7	32-2N-11W	23N-067.00-020.00	T & J REAL ESTATE MANAGEMENT LLC	11409 DAVID O DODD LITTLE ROCK AR 72204	RI	0	0.17	0.17
7	32-2N-11W	23N-067.00-021.00	GCABG LLC	C/O KARL H & TRUDEAN BROWN JACKSONVILLE AR 72076	RI	0	0.16	0.16
7	32-2N-11W	23N-067.00-022.00	BUTLER ELBERT G	716 MILLS ST N LITTLE ROCK AR 72117-4330	RI	0	0.16	0.16
7	32-2N-11W	23N-067.00-023.00	ENTROPY SYSTEMS INC	C/O IMRAN BOHRA LITTLE ROCK AR 72227-3234	RI	0	0.17	0.17
7	32-2N-11W	23N-067.00-024.00	WATSON JAMES L	503 WOOD DUCK LN RUSSELLVILLE AR 72801	RI	0	0.17	0.17
7	32-2N-11W	23N-067.00-025.00	TACKETT PERRY	SCOTT AR 72142	RI	0	0.17	0.17
7	32-2N-11W	23N-067.00-032.00	COOK ROBERT LEWIS	705 HYACINTH ST N LITTLE ROCK AR 72117-	RV	0	0.44	0.44
7	32-2N-11W	23N-067.00-033.00	BRENTS HELEN A	N LITTLE ROCK AR 72118-3954	RI	0	0.18	0.18
7	32-2N-11W	23N-067.00-034.00	DUNIVAN E M/RIGGS CLYDE	4118 W SHARBETH DR JACKSONVILLE FL 322104760	RI	0	0.18	0.18
7	32-2N-11W	23N-067.00-035.00	MARCHAL PROPERTIES LLC	SHERWOOD AR 72120	RI	0	0.19	0.19
7	32-2N-11W	23N-067.00-036.00	AGNEW MACK JR	SHERWOOD AR 72120	RI	0	0.19	0.19
7	32-2N-11W	23N-067.00-037.00	PARKS VIRGINIA CAROL	6511 PIONEER RD N LITTLE ROCK AR 72117-	RI	0	0.13	0.13
7	32-2N-11W	23N-067.00-038.00	MOBLEY BRANDON/ANNA		RI	0	0.14	0.14
7	32-2N-11W	23N-067.00-039.00	WADE JERRELL	NORTH LITTLE ROCK AR 72117-4329	RI	0	0.14	0.14
7	32-2N-11W	23N-067.00-040.00	JUSTICE HERRSON JR/VALERIE R	JACKSONVILLE AR 72076	RI	0	0.14	0.14
7	32-2N-11W	23N-067.00-041.00	REED CANARY	N LITTLE ROCK AR 72117	RI	0	0.15	0.15
7	32-2N-11W	23N-067.00-042.00	JENKINS REAL PROPERTY LLC	LITTLE ROCK AR 72231	RI	0	0.15	0.15
7	32-2N-11W	23N-067.00-052.00	FUDGE TAMARI S	NORTH LITTLE ROCK AR 72117	RI	0	0.10	0.08
7	32-2N-11W	23N-067.00-053.00	YOUNG STEVEN AND KIMBERLY	161 STONE HILL DR SHERWOOD AR 72120	RI	0	0.22	0.22
7	32-2N-11W	23N-067.00-054.00	WASHINGTON CLEVELAND JR	N LITTLE ROCK AR 72117	RI	0	0.16	0.12
7	32-2N-11W	23N-067.00-055.00	GUENTHER JULIA M & JAMES A	703 BLOSSOM ST N LITTLE ROCK AR 72117-4301	RI	0	0.22	0.13
7	32-2N-11W	23N-067.00-056.00	CHRISTIAN PROPERTIES INC	1132 CLUB RD SHERWOOD AR 72120-	RI	0	0.21	0.21
7	32-2N-11W	23N-067.00-057.00	ANDERSON TOMMY D	LITTLE ROCK AR 72205	RI	0	0.28	0.13
7	32-2N-11W	23N-067.00-058.00	PATEL DHARMESH	N LITTLE ROCK AR 72117	RI	0	0.22	0.14
7	32-2N-11W	23N-067.00-060.00	STONE CREST APARTMENTS LLC	CABOT AR 72023-6005	RI	0	0.18	0.11
7	32-2N-11W	23N-067.00-061.01	SHARMA HOLDINGS LLC	NORTH LITTLE ROCK AR 72118-3954	RI	0	0.11	0.05
7	32-2N-11W	23N-067.00-061.02	BRENTS HELAN	NORTH LITTLE ROCK AR 72118-3954	RI	0.223	0.25	0.11
7	32-2N-11W	23N-067.00-063.00	SHARMA HOLDINGS LLC	NORTH LITTLE ROCK AR 72118-3954	RI	0	0.17	0.09
7	32-2N-11W	23N-067.00-064.00	HICKS ARGEAN	SHERWOOD AR 72120-4058	RI	0	0.16	0.07
7	32-2N-11W	23N-067.00-066.00	THOMAS THELMA MAE	716 WATER ST N LITTLE ROCK AR 72117-4326	RI	0	0.15	0.02
7	32-2N-11W	23N-067.00-067.00	TILLMAN TIARA P	718 WATER ST NORTH LITTLE ROCK AR 72117	RI	0	0.17	0.03
7	32-2N-11W	23N-067.00-068.00	WHITSON BARBARA	720 WATER ST N LITTLE ROCK AR 72117-4326	RI	0	0.19	0.04
7	32-2N-11W	23N-067.00-069.00	SCROGGS BOBBY L & IRMA G	722 WATER ST N LITTLE ROCK AR 72117-	RI	0	0.19	0.05
7	32-2N-11W	23N-067.00-070.00	GILLIAM CASSANDRA	N LITTLE ROCK AR 72114	RI	0	0.15	0.10
7	32-2N-11W	23N-067.00-071.00	BRENTS HELEN	NORTH LITTLE ROCK AR 72118-3954	RI	0	0.14	0.08
7	32-2N-11W	23N-067.00-072.00	MCHERRON LENISHA ROBERTA	N LITTLE ROCK AR 72117-4328	RI	0	0.20	0.11
7	32-2N-11W	23N-067.00-073.00	GARRICK TOMMY & T K	LITTLE ROCK AR 72205	RI	0	0.15	0.15
7	32-2N-11W	23N-067.00-074.00	MARTIN, BROADERICK N & THELMA	807 BLOSSOM ST N LITTLE ROCK AR 72117-4303	RI	0	0.15	0.12
7	32-2N-11W	23N-067.00-075.00	SHIRLEE PATRICIA A	996 COLONIAL DR JACKSONVILLE AR 72076-	RI	0	0.30	0.30
7	32-2N-11W	23N-067.00-076.00	PARKS PROJECTS LLC		RV	0	0.59	0.59
7	32-2N-11W	23N-067.00-077.00	PARKS PROJECTS LLC		RI	0	0.64	0.64
7	32-2N-11W	23N-067.00-078.00	CAMPBELL LARRY W & ETAL	NORTH LITTLE ROCK AR 72117-9615	RI	0	0.14	0.14
7	32-2N-11W	23N-067.00-079.00	CAMPBELL LARRY W/ETAL	NORTH LITTLE ROCK AR 72117-9615	RI	0	0.14	0.14
7	32-2N-11W	23N-067.00-080.00	MARCUM ROGER L & CHARLOTTE R	N LITTLE ROCK AR 72118	RI	0	0.16	0.16
7	32-2N-11W	23N-067.00-081.00	SIEMS LINDA G	N LITTLE ROCK AR 72117-7091	RI	0	0.14	0.14

MAP PAGE	SECTION TOWNSHIP RANGE	PARCEL NUMBER	OWNER NAME	* OWNER ADDRESS	*TYPE	ASSESSOR ACRE	GIS ACRE	LEVEED ACRE
7	32-2N-11W	23N-067.00-082.00	CURRY LEONARD A & EDITH	N LITTLE ROCK AR 72117	RI	0	0.15	0.15
7	32-2N-11W	23N-067.00-083.00	STEPHENSON LASHONDA M	N LITTLE ROCK AR 72117	RI	0	0.17	0.17
7	32-2N-11W	23N-067.00-084.00	CAMPBELL LARRY/WAYNE/ETAL	PO BOX 17945 N LITTLE ROCK AR 72127-	RI	0	0.14	0.14
7	32-2N-11W	23N-067.00-085.00	BOYD BOBBY J & LOUISE	713 HEALY ST N LITTLE ROCK AR 72117-	RI	0	0.14	0.14
7	32-2N-11W	23N-067.00-086.00	SMITH CARL M JR & BETTY JO	808 BLOSSOM ST N LITTLE ROCK AR 72117-4304	RI	0	0.15	0.15
7	32-2N-11W	23N-067.00-087.00	BRENTS BONNIE & HELEN	5016 PARKER ST N LITTLE ROCK AR 72118-	RI	0	0.16	0.16
7	32-2N-11W	23N-067.00-088.00	BRENTS HELEN	NORTH LITTLE ROCK AR 72118-3954	RI	0	0.14	0.14
7	32-2N-11W	23N-067.00-089.00	SHARMA HOLDINGS LLC	NORTH LITTLE ROCK AR 72118-3954	RI	0	0.14	0.14
7	32-2N-11W	23N-067.00-090.00	REDUS WILSON JR	806 BLOSSOM ST N LITTLE ROCK AR 72117-4304	RI	0	0.15	0.15
7	32-2N-11W	23N-067.00-091.00	JENKINS REAL PROPERTY LLC	LITTLE ROCK AR 72231	RI	0.14	0.15	0.15
7	32-2N-11W	23N-067.00-092.00	CARTER LEE ANN/ROBERTSON KIRK ANTHONY	C/O ALLINE THOMPSON LITTLE ROCK AR 72204	RV	0	0.14	0.14
7	32-2N-11W	23N-067.00-093.00	FISHER WM R SR	802 BLOSSOM ST N LITTLE ROCK AR 72117-4304	RI	0	0.15	0.15
7	32-2N-11W	23N-067.00-094.00	CLARK PETER F/HAMILTON ORALYN	N LITTLE ROCK AR 72116	RI	0	0.14	0.14
7	32-2N-11W	23N-067.00-095.00	FLETCHER TIMOTHY/SHELIA	N LITTLE ROCK AR 72117	RI	0	0.14	0.14
7	32-2N-11W	23N-067.00-096.00	SPEARS STEVE AND/OR LEE ANN	JACKSONVILLE AR 72076-8897	RI	0	0.15	0.15
7	32-2N-11W	23N-067.00-097.00	LUYET LIVING TRUST	C/O MURLEEN LUYET N LITTLE ROCK AR 72117	RI	0	0.15	0.15
7	32-2N-11W	23N-067.00-098.00	JUSTICE HERRSON	JACKSONVILLE AR 72076	RI	0	0.15	0.15
7	32-2N-11W	23N-067.00-099.00	PETERSON LUCILLE/PHILMON BARB	N LITTLE ROCK AR 72117	RI	0	0.14	0.14
7	32-2N-11W	23N-067.00-100.00	SMITH FRANKIE M	N LITTLE ROCK AR 72117	RI	0	0.14	0.14
7	32-2N-11W	23N-067.00-101.00	PURE LAND, INC	LITTLE ROCK AR 72211	RI	0	0.15	0.15
7	32-2N-11W	23N-067.00-102.00	DAVIS CLEVESTER JR		RI	0	0.15	0.15
7	32-2N-11W	23N-067.00-103.00	DAYMARK MASTER TRUST	JACKSONVILLE FL 32224	RI	0	0.15	0.15
7	32-2N-11W	23N-067.00-104.00	JUSTICE HERRSON AND VALERIE	JACKSONVILLE AR 72076	RI	0	0.15	0.15
7	32-2N-11W	23N-067.00-105.00	LINDSEY GLENDA	N LITTLE ROCK AR 72117	RI	0	0.15	0.15
7	32-2N-11W	23N-067.00-106.00	ARKANSAS PROPERTIES LLC	PO BOX 1534 N LITTLE ROCK AR 72115	RI	0	0.16	0.16
7	32-2N-11W	23N-067.00-107.00	TURNAGE KATHERINE	709 HYACINTH ST N LITTLE ROCK AR 72117	RI	0	0.14	0.14
7	32-2N-11W	23N-067.00-108.00	JUSTICE HERRSON JR/VALERIE R	JACKSONVILLE AR 72076	RI	0	0.14	0.14
7	32-2N-11W	23N-067.00-109.00	CARAWAY RENTALS LLC	SCOTT AR 72142-9305	RI	0	0.15	0.15
7	32-2N-11W	23N-067.00-110.00	BLESSED INVESTOR PROPERTY TEAM LLC	BRYANT AR 72022	RI	0.14	0.14	0.14
7	32-2N-11W	23N-067.00-111.00	COOK ROBERT LEWIS	705 HYACINTH ST N LITTLE ROCK AR 72117-	RI	0	0.14	0.14
7	32-2N-11W	23N-067.00-112.00	SUTPHIN TERRY SHAWN	SHERWOOD AR 72120	RI	0	0.15	0.15
7	32-2N-11W	23N-067.00-113.00	CAMPBELL GERALD D & JULIE T		RI	0	0.19	0.19
7	32-2N-11W	23N-067.00-114.00	DEVORE DEVELOPMENTS LLC		RI	0	0.19	0.19
7	32-2N-11W	23N-067.00-115.00	BRENTS HELEN	NORTH LITTLE ROCK AR 72118-3954	RI	0	0.15	0.15
7	32-2N-11W	23N-067.00-116.00	BOATRIGHT PAULA	JACKSONVILLE AR 72076	RI	0	0.15	0.15
7	32-2N-11W	23N-067.00-117.00	WILSON RODNEY	5113 ALPHA ST N LITTLE ROCK AR 72117-4444	RI	0	0.17	0.17
7	32-2N-11W	23N-067.00-118.00	CORKER FAMILY LLC	SHERWOOD AR 72120-2489	RI	0	0.16	0.16
7	32-2N-11W	23N-067.00-128.00	NUNN BERTHENA	PO BOX 15546 LITTLE ROCK AR 72231	CV	0.58	0.59	0.37
7	32-2N-11W	23N-067.00-129.00	NUNN BERTHENA	PO BOX 15546 LITTLE ROCK AR 72231	CV	0.32	0.35	0.23
7	32-2N-11W	23N-067.00-130.00	NUNN BERTHENA	PO BOX 5962 JACKSONVILLE AR 72076-	RV	0.21	0.38	0.38
7	32-2N-11W	23N-067.00-131.00	NUNN BERTHENA	PO BOX 5962 JACKSONVILLE AR 72076-	CI	0.36	0.35	0.35
7	32-2N-11W	23N-067.00-132.00	LAWENGER PROPERTIES LLC	PO BOX 4368 LITTLE ROCK AR 72214	RI	0	0.18	0.13
7	32-2N-11W	23N-067.00-133.00	NUNN BERTHENA	PO BOX 15546 LITTLE ROCK AR 72231	CV	0.18	0.18	0.12
7	32-2N-11W	23N-067.00-134.00	LAWENGER PROPERTIES LLC	PO BOX 4368 LITTLE ROCK AR 72214	RI	0	0.17	0.17
7	32-2N-11W	23N-067.00-135.00	LAWENGER PROPERTIES LLC	LITTLE ROCK AR 72214	RI	0	0.34	0.34
7	32-2N-11W	23N-067.00-136.00	LAWENGER PROPERTIES LLC	PO BOX 4368 LITTLE ROCK AR 72214	CI	0.36	0.36	0.22
7	32-2N-11W	23N-067.00-137.00	HACKETT RICHARD/COMEL		RI	0.6428	0.66	0.66
7	32-2N-11W	23N-067.00-137.02	FISK DENNIS R/BRENDA K REVOCABLE TRUST	MAUMELLE AR 72113	CI	0.32	0.35	0.18

MAP PAGE	SECTION TOWNSHIP RANGE	PARCEL NUMBER	OWNER NAME	* OWNER ADDRESS	*TYPE	ASSESSOR ACRE	GIS ACRE	LEVEED ACRE
7	32-2N-11W	23N-067.00-138.00	FISK DENNIS R AND BRENDA K REVOCABLE TRUST	415 PARKDALE AVE N LITTLE ROCK AR 72117	CV	0.75	0.75	0.51
7	32-2N-11W	23N-067.00-138.01	HARTWICK FAMILY TRUST NUMBER ONE	C/O TIMOTHY ALLEN HARTWICK SCOTT AR 72142	CI	1.14	1.24	0.04
7	32-2N-11W	23N-067.00-138.02	FISK DENNIS R AND BRENDA K REVOCABLE TRUST	415 PARKDALE AVE N LITTLE ROCK AR 72117	CI	0.64	0.68	0.33
7	32-2N-11W	23N-067.00-140.00	JONES KEITH D & JOYCE A	405 PARKDALE ST N LITTLE ROCK AR 72117-4317	RI	0	0.35	0.35
7	32-2N-11W	23N-067.00-141.00	SHARMA HOLDINGS LLC	NORTH LITTLE ROCK AR 72118-3954	RI	0	0.18	0.17
7	32-2N-11W	23N-067.00-142.00	323 PARKDALE TRUST		RI	0	0.28	0.25
7	32-2N-11W	23N-067.00-143.00	PROTHRO PROPERTIES LLLP	3600 HIGHWAY 161 N LITTLE ROCK AR 72117	RI	0	0.16	0.16
7	32-2N-11W	23N-067.00-144.00	MILLER VOLMER G/SANDRA K	606 BESANCON RD CABOT AR 72023	RI	0	0.16	0.16
7	32-2N-11W	23N-067.00-146.00	JWJ INVESTMENTS LLC	N LITTLE ROCK AR 72231	RI	0	0.18	0.17
7	32-2N-11W	23N-067.00-147.00	CAMPBELL LARRY	11700 WILLOW BEACH RD N LITTLE ROCK AR 72117	RI	0	0.17	0.17
7	32-2N-11W	23N-067.00-148.00	BILLINGSLEY FRANK AND SHELIA	2464 DOGWOOD LN AUSTIN AR 72007	RI	0	0.27	0.09
7	32-2N-11W	23N-067.00-149.00	BILLINGSLEY FRANK L/SHELIA A	AUSTIN AR 72007	RI	0	0.16	0.16
7	32-2N-11W	23N-067.00-150.00	MFB INVESTMENTS LLC	C/O MFB INVESTMENTS LLC NORTH LITTLE ROCK AR 72117	RI	0	0.18	0.18
7	32-2N-11W	23N-067.00-151.00	G AND J LLC	4816 E BROADWAY ST N LITTLE ROCK AR 72117-4018	CI	1.46	1.45	0.24
7	32-2N-11W	23N-067.00-152.00	ALLSTAR GLASS INC	801 WATER ST N LITTLE ROCK AR 72117-4327	RI	0	0.18	0.15
7	32-2N-11W	23N-067.00-153.00	BAKER DORSEY	300 PARKDALE ST N LITTLE ROCK AR 72117-4316	RI	0	0.26	0.16
7	32-2N-11W	23N-067.00-155.00	ONE FINE PLACE PROPERTIES LLC	804 KING PL JACKSONVILLE AR 72076	RI	0	0.25	0.12
7	32-2N-11W	23N-067.00-156.00	DRAYER SANDRA	N LITTLE ROCK AR 72117	RI	0	0.19	0.02
7	32-2N-11W	23N-067.00-188.00	BAKER MARILYN KAY	NORTH LITTLE ROCK AR 72117	RI	0	0.28	0.28
7	32-2N-11W	23N-067.00-189.00	SHARMA HOLDINGS LLC	NORTH LITTLE ROCK AR 72118-3954	RI	0	0.17	0.17
7	32-2N-11W	23N-067.00-190.00	THIRTEEN OAKS INC	PO BOX 23415 NASHVILLE TN 37202-3415	RV	0	0.08	0.08
7	32-2N-11W	23N-067.00-191.00	RYLWELL LLC	NORTH LITTLE ROCK AR 72114-2144	RI	0	0.15	0.10
7	32-2N-11W	23N-067.00-195.00	MORCOR PROPERTIES LLC	5016 E. BROADWAY NORTH LITTLE ROCK AR 72117	RI	0	0.50	0.20
7	32-2N-11W	23N-067.00-210.00	UNIVERSITY OF ARKANSAS	2404 N UNIVERSITY AVE LITTLE ROCK AR 72207	EG	0	0.51	0.44
7	32-2N-11W	23N-068.00-001.00	TAYBORN KENNETH LEE	404 PARKDALE ST N LITTLE ROCK AR 72117	RV	0	0.24	0.24
7	32-2N-11W	23N-068.00-002.00	TAYBORN KENNETH LEE	N LITTLE ROCK AR 72117	RI	0	0.16	0.16
7	32-2N-11W	23N-068.00-003.00	SCROGGS BOBBY L & IRMA G	5003 OMEGA ST N LITTLE ROCK AR 72117-4311	RI	0	0.18	0.18
7	32-2N-11W	23N-068.00-004.00	SHIELDS PROPERTIES LLC	NORTH LITTLE ROCK AR 72116-8237	RI	0	0.19	0.19
7	32-2N-11W	23N-068.00-005.00	SHIELDS PROPERTIES LLC	NORTH LITTLE ROCK AR 72116-8237	RI	0	0.17	0.17
7	32-2N-11W	23N-068.00-006.00	SHIELDS PROPERTIES LLC	NORTH LITTLE ROCK AR 72116-8237	RV	0	0.20	0.20
7	32-2N-11W	23N-068.00-007.00	CARMICHAEL MONICA	N LITTLE ROCK AR 72117-4318	RI	0	0.17	0.17
7	32-2N-11W	23N-068.00-008.00	ROSE CITY ASSEMBLY GOD	CONWAY RD N LITTLE ROCK AR 72117	ER	0.26	0.31	0.31
7	32-2N-11W	23N-068.00-009.00	ROSE CITY ASSEMBLY GOD	CONWAY RD N LITTLE ROCK AR 72117	ER	0.46	0.46	0.46
7	32-2N-11W	23N-068.00-010.00	EMBASSY CHURCH OF ASSEMBLY OF GOD	212 CENTER ST LITTLE ROCK, AR 72201-	ER	0.48	0.50	0.50
7	32-2N-11W	23N-068.00-011.00	GUNTER SHELIA JEAN		RI	0	0.24	0.24
7	32-2N-11W	23N-068.00-012.00	LANDMARK BAPTIST CHURCH	CONWAY RD N LITTLE ROCK AR 72117	ER	0.83	0.97	0.97
7	32-2N-11W	23N-074.00-017.00	CAPITAL VIEW INVESTMENTS LLC		RI	0	0.46	0.08
7	32-2N-11W	23N-076.00-007.00	PEACOCK JENNIFER L ROTH IRA	PO BOX 827 JACKSONVILLE AR 72078	RI	0	0.25	0.03
7	32-2N-11W	23N-076.00-008.00	LASTER TONY L & ORA L	N LITTLE ROCK AR 72117	RI	0	0.08	0.05
7	32-2N-11W	23N-076.00-009.00	J S H INC	6084 TURKEY TRL ALEXANDER AR 72002-	RI	0.0712	0.14	0.02
7	32-2N-11W	23N-076.00-012.03	HARPER KAREN D	N LITTLE ROCK AR 72117	RI	0	0.26	0.25
7	32-2N-11W	23N-076.00-019.00	BROOKS MICHAEL W	4800 ALPHA ST N LITTLE ROCK AR 72117-4437	RI	0	0.19	0.08
7	32-2N-11W	23N-076.00-021.00	VONDRAN WILLIAM R	N LITTLE ROCK AR 72117	RI	0	0.11	0.04
7	32-2N-11W	23N-076.00-033.00	HICKS WHITNEY CHRISTINE	N LITTLE ROCK AR 72116	RV	0.1354	0.12	0.03
7	32-2N-11W	23N-076.00-034.00	BROCKINTON JERRY REVOC TR	SHERWOOD AR 72120	RI	0	0.19	0.19
7	32-2N-11W	23N-076.00-035.01	LAMADISON MANAGEMENT CORPORATION	12 CARR RD SAUGUS MA 01906	RV	0	0.01	0.01
7	33-2N-11W	23N-089.00-001.00	NORTH VIEW MISS. BAPTIST CHURCH F/K/A LYNCHVIEW MI	N LITTLE ROCK AR 72117	ER	20	20.69	20.69
7	33-2N-11W	23R-033.00-008.00			AV	27.02	27.03	26.90

MAP PAGE	SECTION TOWNSHIP RANGE	PARCEL NUMBER	OWNER NAME	* OWNER ADDRESS	*TYPE	ASSESSOR ACRE	GIS ACRE	LEVEED ACRE
7	33-2N-11W	23R-033.00-009.00			AV	12.72	13.39	13.39
7	33-2N-11W	23R-033.00-010.00	BREWER-LEWIS REBEKAH E	14126 IRONTON RD LITTLE ROCK AR 72206	AV	40	40.89	40.89
7	33-2N-11W	23R-089.00-007.00	SHOLLMIER FAMILY LIMITED PARTNERSHIP	LITTLE ROCK AR 72223-5166	AV	269.43	274.82	270.09
7	33-2N-11W	23R-089.00-012.00	BREWER-LEWIS REBEKAH E	14126 IRONTON RD LITTLE ROCK AR 72206	AV	40	40.14	40.14
7	34-2N-11W	23R-034.00-003.00	SHOLLMIER FAMILY LIMITED PARTNERSHIP	LITTLE ROCK AR 72223-5166	AV	40	38.07	38.07
7	34-2N-11W	23R-034.00-004.00	SANDERS TERRENCE/ SANDERS IRENE-L/E	2409 LANSBROOK DR N LITTLE ROCK AR 72117	AI	19	18.45	18.45
7	34-2N-11W	23R-034.00-004.01	ALEXANDER BRENDA	1425 CENTRAL AIRPORT RD N LITTLE ROCK AR 72117	RI	3	3.02	3.02
7	34-2N-11W	23R-034.00-006.00	J & S FARMLANDS LLC	PO BOX 94071 N LITTLE ROCK AR 72190	AI	55.41	52.71	49.11
7	34-2N-11W	23R-034.00-006.01	TERRY JAMES & SANDERS TERRANCE	5309 WESTERN HILLS AVE LITTLE ROCK AR 72204	AV	30.72	28.27	14.47
8	02-1N-11W	23N-092.01-001.00	PULASKI COUNTY ARKANSAS	201 S BROADWAY ST /STE 400 LITTLE ROCK AR 72201	EG	128.27	120.81	66.60
8	02-1N-11W	24N-001.01-001.00	NORTH LITTLE ROCK DIESEL	408 LAKE LN N LITTLE ROCK AR 72117	CI	3.55	3.55	0.65
8	02-1N-11W	24N-001.01-002.00	F & L INVESTMENTS	408 LAKE LN N LITTLE ROCK AR 72117-5303	CI	2.3	2.30	1.07
8	02-1N-11W	24N-001.02-001.00	MORRIS M D/COLLINS T/SMITH REBECCA L REV TR	JACKSONVILLE AR 72076	CI	1.57	1.57	0.96
8	02-1N-11W	24N-001.02-002.00	LAKE LANE LLC		CI	1.77	1.77	1.66
8	03-1N-11W	24N-002.00-016.00	CLIFTON FMLY LIMITED	1000 CHERRY HILL DR N LITTLE ROCK AR 72116-	AV	10.16	7.67	3.57
8	03-1N-11W	24N-002.00-021.00	MANSOUR EMAD/DEBORAH	N LITTLE ROCK AR 72117	RI	0.37	0.62	0.62
8	03-1N-11W	24N-002.00-022.00	WADDLES JIMMY & MELODY	409 LAKE LN N LITTLE ROCK AR 72117-5304	RI	0.75	0.74	0.74
8	03-1N-11W	24N-002.00-028.00	BOWERS JERRY L/MARY A	N LITTLE ROCK AR 72117	RI	1.04	1.06	0.22
8	03-1N-11W	24N-002.00-038.00	MORRIS ROBERT L/DEBRA A	N LITTLE ROCK AR 72117	RI	0.5	0.50	0.50
8	03-1N-11W	24N-002.00-039.00	CUPAN CHRISTOPHER	N LITTLE ROCK AR 72117	RI	0.8	0.76	0.67
8	03-1N-11W	24N-002.00-040.00	CUPAN CHRISTOPHER B	N LITTLE ROCK AR 72117	RI	0.45	0.45	0.45
8	03-1N-11W	24N-002.01-001.01	AMERICAN SERVICES LLC	LITTLE ROCK AR 72215	RI	0.54	0.61	0.39
8	06-1N-10W	14N-006.00-001.00	FAULKNER LAKE 391 LLC	P O BOX 15070 LITTLE ROCK AR 72231	RV	5.6	5.66	0.90
8	06-1N-10W	14N-006.00-001.03	QUAPAW DEVELOPMENT CO INC	NORTH LITTLE ROCK AR 72117-9519	RV	2.92	3.39	0.33
8	06-1N-10W	14N-006.00-001.06	AMERICAN COMPOSTING INC	N LITTLE ROCK AR 72117	AV	28.58	29.40	27.85
8	25-2N-11W	23N-025.00-007.01	CITY OF NO LITTLE ROCK	N LITTLE ROCK AR 72214-2134	EG	6.28	6.28	6.28
8	25-2N-11W	23N-036.00-001.01	CITY OF NO LITTLE ROCK	N LITTLE ROCK AR 72114-2134	EG	3.3	3.29	3.29
8	25-2N-11W	23R-025.00-001.00	VALENTINE TRUST	PO BOX 7299 LITTLE ROCK AR 72217-	AV	17.8	31.67	7.90
8	25-2N-11W	23R-025.00-005.00	GALLOWAY WEST LLC		AV	142.29	140.02	19.84
8	25-2N-11W	23R-025.00-006.00	GALLOWAY WEST LLC		AV	17.71	18.27	8.57
8	25-2N-11W	23R-025.00-007.00	GALLOWAY WEST LLC		AV	290.99	266.22	80.28
8	26-2N-11W	23R-026.00-026.00	GALLOWAY WEST LLC		AV	50.18	48.18	16.48
8	26-2N-11W	23R-026.00-036.00	GALLOWAY LAND INVESTORS LLC	DALLAS TX 75248	AV	140.46	141.14	39.40
8	26-2N-11W	23R-026.00-038.00	GALLOWAY LAND INVESTORS LLC	DALLAS TX 75248	AV	17.71	17.37	14.31
8	30-2N-10W	13N-030.00-005.01	GALLOWAY LAND INVESTORS LLC	DALLAS TX 75248	AV	20	17.08	0.24
8	30-2N-10W	13N-030.00-005.05	GALLOWAY LAND INVESTORS LLC	DALLAS TX 75248	AV	21.14	20.89	5.94
8	30-2N-10W	13N-030.00-012.00	GALLOWAY LAND INVESTORS LLC	DALLAS TX 75248	AV	17.22	17.23	16.55
8	30-2N-10W	13R-030.00-005.00	GALLOWAY LAND INVESTORS LLC	DALLAS TX 75248	AV	18.05	17.56	5.76
8	30-2N-10W	13R-030.00-012.00	GALLOWAY LAND INVESTORS LLC	DALLAS TX 75248	AV	17.22	17.32	14.64
8	31-2N-10W	13N-031.00-002.00	ARK STATE FORESTRY COMM	HIGHWAY 391 N N LITTLE ROCK AR 72117	EG	11.41	11.41	6.86
8	31-2N-10W	13N-031.00-003.08	MOREHEAD CARL / WHITE LARRY	4500 HIGHWAY 5 NORTH BRYANT AR 72022	AV	96.35	96.76	94.14
8	34-2N-11W	23N-091.00-005.00	FLHC LLC		RI	1.82	2.35	2.35
8	34-2N-11W	23N-091.00-006.00	MANSOUR EMAD/DEBORAH	N LITTLE ROCK AR 72117	RV	0.26	0.27	0.27
8	34-2N-11W	23N-091.00-018.02	CLIFTON FAMILY LLLP	NORTH LITTLE ROCK AR 72116-9189	RV	0.19	0.19	0.19
8	34-2N-11W	23N-091.00-018.03	AMERICAN SERVICES LLC		RV	0.23	0.23	0.23
8	34-2N-11W	23R-034.00-014.00	JONES FARMLANDS LLC/WINJACK LAND HOLDINGS LLC	PO BOX 94071 NORTH LITTLE ROCK AR 72190	RV	8	12.22	12.23
8	34-2N-11W	23R-034.00-015.00	MCALMONT ACQUISITION COMPANY LLC	NORTH LITTLE ROCK AR 72114-2144	AV	40	39.20	39.20
8	34-2N-11W	23R-034.00-016.00	CLIFTON FMLY LIMITED	1000 CHERRY HILL DR N LITTLE ROCK AR 72116-	AV	37.5	39.40	39.40

MAP PAGE	SECTION TOWNSHIP RANGE	PARCEL NUMBER	OWNER NAME	* OWNER ADDRESS	*TYPE	ASSESSOR ACRE	GIS ACRE	LEVEED ACRE
8	34-2N-11W	23R-034.00-020.00	JONES FARMLANDS LLC/WINJACK LAND HOLDINGS LLC	PO BOX 94071 NORTH LITTLE ROCK AR 72190	AV	153.5	158.10	124.90
8	35-2N-11W	23N-035.00-008.01	FLORY DWIGHT F	408 LAKE LN N LITTLE ROCK AR 72117-	AV	11.15	11.15	10.83
8	35-2N-11W	23N-092.00-002.00	JONES FARMLANDS LLC/WINJACK LAND HOLDINGS LLC	PO BOX 94071 NORTH LITTLE ROCK AR 72190	AV	14.22	24.21	18.18
8	35-2N-11W	23N-092.02-001.00	DEEKEN PROPERTIES LLC	2450 CASSENS DR ST LOUIS MO 63026-	CI	4.19	4.35	2.30
8	35-2N-11W	23R-035.00-001.00	GALLOWAY WEST LLC		AV	80	78.99	76.80
8	35-2N-11W	23R-035.00-002.00	SMITHOMPSON LLC	4300 SPRING GLEN DR SHERWOOD AR 72120	AV	78.86	69.57	69.57
8	35-2N-11W	23R-035.00-002.01	COOPER ISABELLE FAMILY LTD PTNSHP	713 BRETT RD N LITTLE ROCK AR 72117-	AV	1.14	1.21	1.21
8	35-2N-11W	23R-035.00-003.00	GALLOWAY WEST LLC		AV	57.6	58.03	31.08
8	35-2N-11W	23R-035.00-005.00	JONES FARMLANDS LLC/WINJACK LAND HOLDINGS LLC	PO BOX 94071 NORTH LITTLE ROCK AR 72190	AV	91.72	71.15	66.40
8	35-2N-11W	23R-035.00-006.00	SMITHOMPSON LLC	4300 SPRING GLEN DR SHERWOOD AR 72120	AV	33.8	36.08	36.08
8	35-2N-11W	23R-035.02-004.00	A W REALTY REALTY COMPANY LLC		AV	144.68	161.86	102.83
8	35-2N-11W	23R-035.02-005.00	COOPER ISABELLE FAMILY LTD PTNSHP	713 BRETT RD N LITTLE ROCK AR 72117-	AV	15.74	15.35	10.07
8	35-2N-11W	23R-035.02-006.00	COOPER FAMILY TRUST	148 RAVENWOOD PL HOT SPRINGS AR 71901	AV	17.21	17.72	13.20
8	35-2N-11W	23R-035.02-007.00	TODD SARAH BRETT/WALTER JOSEPH	713 BRETT RD N LITTLE ROCK AR 72117	AI	13.12	13.98	10.24
8	35-2N-11W	23R-035.02-008.00	WALKER DAVID/MONTA COOPER FAMILY TRUST		RI	9.03	9.95	6.57
8	35-2N-11W	23R-035.02-009.00	COOPER ISABELLE FAMILY LTD PTNSHP	PO BOX 17461 N LITTLE ROCK AR 72117-	RI	9.51	9.13	6.57
8	36-2N-11W	23N-036.00-001.02	ARKANSAS STATE GAME & FISH COMMISSION	2 NATURAL RESOURCES DR LITTLE ROCK AR 72205-	EG	37.16	36.75	36.75
8	36-2N-11W	23R-035.02-010.00	COOPER FAMILY TRUST	148 RAVENWOOD PL HOT SPRINGS AR 71901	AV	21.69	19.87	15.30
8	36-2N-11W	23R-035.02-011.00	COOPER ISABELLE FAMILY LTD PTNSHP	PO BOX 17461 N LITTLE ROCK AR 72117-	AV	15.78	16.68	13.31
8	36-2N-11W	23R-036.00-002.00	GALLOWAY LAND INVESTORS LLC	DALLAS TX 75248	AV	40	38.20	38.20
8	36-2N-11W	23R-036.00-003.00	SMITHOMPSON LLC	4300 SPRING GLEN DR SHERWOOD AR 72120	AV	40	39.90	39.90
8	36-2N-11W	23R-036.00-004.00	GALLOWAY WEST LLC		AV	40	39.03	39.03
8	36-2N-11W	23R-036.00-006.01	ARKANSAS STATE GAME & FISH COM	2 NATURAL RESOURCES DR LITTLE ROCK AR 72205-	EG	7	6.78	6.78
8	36-2N-11W	23R-036.01-001.00	A W REALTY REALTY COMPANY LLC		CI	426.84	276.28	149.77
9	04-1N-10W	14R-004.01-005.00	WATSON STEWART SALES LLC	PO BOX 8035 JACKSONVILLE AR 72078	RV	3.08	2.00	0.85
9	29-2N-10	13R-029.00-003.00	STAFFORD LENA B YOUNG LTD PTNS	PO BOX 8010 LITTLE ROCK AR 72203-	AV	1.53	1.53	1.53
9	29-2N-10W	13R-029.00-006.00	HARPER OPPORTUNITY FARM	C/O HARTZ FARM MANAGEMENT STUTTGART AR 72160	AI	365.85	380.39	25.62
9	29-2N-10W	13R-030.00-003.02	HANNAH SCHOOL A/K/A HERE FOR KIDS		AV	10	10.01	2.88
9	29-2N-10W	13R-032.00-001.00	HARPER OPPORTUNITY FARM	C/O HARTZ FARM MANAGEMENT STUTTGART AR 72160	RV	4	3.62	3.00
9	30-2N-10W	13R-030.00-001.00	STAFFORD LENA B YOUNG LTD PTNS	PO BOX 8010 LITTLE ROCK AR 72203-	AV	43.46	43.43	25.41
9	30-2N-10W	13R-030.00-001.02	STAFFORD LENA B YOUNG LTD PTNS	PO BOX 8010 LITTLE ROCK AR 72203-	RI	10.14	11.47	0.58
9	30-2N-10W	13R-030.00-003.00	TULIP FARMS INC	6140 DOVECOTE LN MEMPHIS TN 38120	AV	154.05	449.89	6.16
9	30-2N-10W	13R-030.00-007.00	TULIP FARMS INC	6140 DOVECOTE LN MEMPHIS TN 38120	AV	59.56	59.52	58.27
9	30-2N-10W	13R-030.00-013.00	GALLOWAY LAND INVESTORS LLC	DALLAS TX 75248	AV	80	75.91	35.07
9	30-2N-10W	13R-030.00-014.00	GALLOWAY WEST LLC		AV	23.03	26.86	13.61
9	31-2N-10W	13N-031.00-003.00	FAULKNER LAKE 391 LLC	P O BOX 15070 LITTLE ROCK AR 72231	AV	129.13	133.09	59.92
9	31-2N-10W	13N-031.00-003.01	FAULKNER LAKE 391 LLC	P O BOX 15070 LITTLE ROCK AR 72231	AV	19.01	19.00	13.88
9	31-2N-10W	13N-031.00-003.04	FAULKNER LAKE 391 LLC	P O BOX 15070 LITTLE ROCK AR 72231	AV	39.96	42.90	13.52
9	31-2N-10W	13N-031.00-003.07	FAULKNER LAKE 391 LLC	P O BOX 15070 LITTLE ROCK AR 72231	AV	21.45	21.44	16.13
9	31-2N-10W	13R-031.00-001.00	ROBINSON FAMILY REVOCABLE TRUST	PO BOX 296 SCOTT AR 72142	AV	55.87	56.26	4.59
9	31-2N-10W	13R-031.00-002.00	ARK STATE FORESTRY COMM	3821 W ROOSEVELT RD LITTLE ROCK AR 72204-	EG	130.15	130.48	5.10
9	31-2N-10W	13R-031.00-002.01	ARK STATE FORESTRY COMM	HIGHWAY 391 N N LITTLE ROCK AR 72117	EG	157.43	59.14	29.49
9	32-2N-10W	13N-032.00-003.00	FAULKNER LAKE 391 LLC	P O BOX 15070 LITTLE ROCK AR 72231	AV	106.91	106.07	50.77
9	32-2N-10W	13R-032.00-002.00	ROBINSON FAMILY REVOCABLE TRUST	PO BOX 296 SCOTT AR 72142	AI	425.34	443.31	174.93
9	32-2N-10W	13R-032.00-005.00	SALMON TOM R & DON G	PO BOX 15052 LITTLE ROCK AR 72231	AV	73.17	73.94	65.98
9	33-2N-10	13R-033.00-014.01	SIMMONS DESMOND/JOYCE	SCOTT AR 72142-	AI	12.01	12.08	12.08
9	33-2N-10W	13R-033.00-001.00	ROBINSON FAMILY REVOCABLE TRUST	PO BOX 296 SCOTT AR 72142	AV	315	316.01	113.86
9	33-2N-10W	13R-033.00-003.01	ISOM RITA	16523 HATTIE LN SCOTT AR 72142-9724	RI	6.99	7.13	7.13

MAP PAGE	SECTION TOWNSHIP RANGE	PARCEL NUMBER	OWNER NAME	* OWNER ADDRESS	*TYPE	ASSESSOR ACRE	GIS ACRE	LEVEED ACRE
9	33-2N-10W	13R-033.00-003.02	COBB SHERRY T	16717 HATTIE LN SCOTT AR 72142	RI	7.1	7.14	6.20
9	33-2N-10W	13R-033.00-003.04	GOLDEN IRA H	SCOTT AR 72142	RI	7.71	7.45	7.37
9	33-2N-10W	13R-033.00-003.05	ANDREWS DANIEL W/ETAL	1050 N WALKERS CORNER RD SCOTT AR 72142-9795	RI	1	1.13	0.71
9	33-2N-10W	13R-033.00-003.06	MURPHY WINSTON	1012 N WALKERS CORNER RD SCOTT AR 72142	RI	1	1.00	0.53
9	33-2N-10W	13R-033.00-003.07	GOLDEN IRA H	SCOTT AR 72142	RI	9.72	1.96	1.96
9	33-2N-10W	13R-033.00-003.08	HALL HENRY E & RITA J	SCOTT AR 72142	RI	2	2.04	2.04
9	33-2N-10W	13R-033.00-003.09	COBB SHERRY T	16717 HATTIE LN SCOTT AR 72142	RV	1.01	0.84	0.84
9	33-2N-10W	13R-033.00-003.10	COBB SHERRY T	16717 HATTIE LN SCOTT AR 72142	RI	2.9	2.57	2.57
9	33-2N-10W	13R-033.00-004.00	HUIZENGA DEBORAH A/ARLYN J	SCOTT AR 72142	RI	3	2.69	0.31
9	33-2N-10W	13R-033.00-008.00	ANDREWS DANIEL WAYNE / MELISSA MICHELLE	SCOTT AR 72142	AI	56.22	57.01	37.39
9	33-2N-10W	13R-033.00-008.01	WATSON STEWART SALES LLC	PO BOX 8035 JACKSONVILLE AR 72078	RV	7.317	7.29	4.21
9	33-2N-10W	13R-033.00-009.01	KIRBY CAROLYN S	N LITTLE ROCK AR 72117	AV	19.45	19.87	19.87
9	33-2N-10W	13R-033.00-010.01	KIRBY CAROLYN S	N LITTLE ROCK AR 72117	AV	11.26	10.32	9.70
9	33-2N-10W	13R-033.00-011.00	JOHNSON DANIEL/VICKIE	16308 ROGERS LN LITTLE ROCK AR 72204	RI	2.95	2.98	0.52
9	33-2N-10W	13R-033.00-011.14	HARRINGTON KEITH & DEANA	SCOTT AR 72142	RI	3	2.63	0.31
9	33-2N-10W	13R-033.00-012.00	SHADELL JOE/PAM	N LITTLE ROCK AR 72117	RI	4.4	4.33	2.86
9	33-2N-10W	13R-033.00-012.02	BAUGHMAN JAMES & SUSAN	SCOTT AR 72142	RI	1.45	1.40	0.46
9	33-2N-10W	13R-033.00-012.04	HOLLIS JOHN P/BRENDA F	SCOTT AR 72142	RI	1	0.91	0.56
9	33-2N-10W	13R-033.00-013.00	BAUGHMAN JAMES & SUSAN	622 N WALKERS CORNER RD SCOTT AR 72142-9408	RI	0.75	0.73	0.16
9	33-2N-10W	13R-033.00-013.03	WELCH TIM AND MARY EVELYN	16309 ROGERS LN SCOTT AR 72142	RI	1.09	1.04	1.04
9	33-2N-10W	13R-033.00-014.00	OTT SERVICE CO INC	SCOTT AR 72142	AV	72.51	69.63	63.09
9	33-2N-10W	13R-033.00-015.01	SIMS DEBORAH	79 ASPEN CIR DYERSBURG TN 38024-	RV	8.91	9.29	7.23
9	33-2N-10W	13R-033.00-015.02	STRICKLIN LINDA F	700 N WALKERS CORNER RD SCOTT AR 72142	RI	1	0.83	0.76
9	33-2N-10W	13R-033.00-015.03	OTT SERVICE CO INC	SCOTT AR 72142	RI	1.02	1.02	1.02
9	33-2N-10W	13R-033.00-015.04	SIMS DEBBIE	79 ASPEN CIR DYERSBURG TN 38024-	RV	2.7	2.44	0.53
9	33-2N-10W	13R-033.00-015.05	SIMS DEBORAH	79 ASPEN CIR DYERSBURG TN 38024-	RV	6.65	7.13	2.40
9	33-2N-10W	13R-033.00-015.06	MCCOLLUN BOB L/STEWART JANE L		RV	0.57	0.56	0.56
9	33-2N-10W	13R-033.01-001.00	SMITH JAMES H/CHRISTINE	SCOTT AR 72142	RI	2	1.99	1.90
9	33-2N-10W	13R-033.01-003.00	LOONEY KIMBERLY ANN	N LITTLE ROCK AR 72116	RV	1	1.00	1.00
9	33-2N-10W	13R-033.01-004.00	NICKERSON FREDRICK A/SANDRA A	SWEET HOME AR 72164	RV	1	1.00	1.00
9	33-2N-10W	13R-033.01-005.00	NICKERSON FREDRICK A/SANDRA A	SWEET HOME AR 72164	RV	1	1.00	0.90
9	33-2N-10W	13R-033.01-006.00	SMITH TERRY DON/PAMELA RENEE	SCOTT AR 72142	RI	1	1.00	1.00
9	33-2N-10W	13R-033.01-007.00	STEWART JUNE L/MCCOLLUM BOB L	818 N WALKERS CORNER RD SCOTT AR 721420000	RI	1	2.19	2.19
9	33-2N-10W	13R-033.02-001.00	WATSON GIFFORD RICHARD/CAROLYN A	13320 OLD RIVER RD SCOTT AR 72142	RV	3	2.33	1.62
9	33-2N-10W	13R-033.85-011.00	PINCKARD HEATHER NICOLE	SCOTT AR 72142	RI	1	1.02	0.42
9	33-2N-10W	13R-033.85-012.00	CAMPBELL MICHAEL G & DEANN F	SCOTT AR 72142	RI	1	0.98	0.71
9	33-2N-10W	13R-033.85-013.00	MAXWELL ADRIAN J		RI	2.37	2.52	2.48
9	33-2N-10W	13R-033.85-014.00	MAXWELL ADRIAN J		RV	1.78	1.43	1.43
9	33-2N-10W	13R-033.85-015.00	HAMMONS JEFF AND AMANDA	701 N WALKERS CORNER SCOTT AR 72142	RI	0	1.57	1.57
9	33-2N-10W	13R-033.85-016.01	SHAVERS BYRON	N LITTLE ROCK AR 72117	RI	0.87	1.02	0.80
9	33-2N-10W	13R-033.85-020.01	CREDIT LEVERN CREDIT EMMA J	SCOTT AR 72142-9407	RI	0	2.85	1.57
10	04-1N-10W	14R-004.00-002.00	ROBINSON FAMILY REVOCABLE TRUST	PO BOX 296 SCOTT AR 72142	AV	43.07	41.97	5.36
10	04-1N-10W	14R-004.00-002.01	BISHOP LESLIE GERALD & DEBBIE	N LITTLE ROCK AR 72117-	AI	16.24	16.33	15.04
10	04-1N-10W	14R-004.00-003.00	GIBBS WAYNE & PATRICIA	915 SANDY FORD RD EL PASO AR 72045	RI	8.69	8.73	0.98
10	04-1N-10W	14R-004.00-004.00	WALLS W W	2900 E WASHINGTON AVE N LITTLE ROCK AR 72114-	RV	5	5.14	1.09
10	04-1N-10W	14R-004.00-004.01	MCNUTT CAROLYN DIANE	12984 HIGHWAY 165 SCOTT AR 72142-	AV	12.6	12.62	4.28
10	04-1N-10W	14R-004.00-004.02	MCNUTT CAROLYN DIANE	12984 HIGHWAY 165 SCOTT AR 72142-	RV	7.56	7.68	1.33
10	04-1N-10W	14R-004.00-004.03	MCNUTT CAROLYN DIANE	12984 HIGHWAY 165 SCOTT AR 72142-	RV	5	4.57	1.34

MAP PAGE	SECTION TOWNSHIP RANGE	PARCEL NUMBER	OWNER NAME	* OWNER ADDRESS	*TYPE	ASSESSOR ACRE	GIS ACRE	LEVEED ACRE
10	04-1N-10W	14R-004.00-005.00	KINARD DEMARICE M	15805 WILLITS RD N LITTLE ROCK AR 72117-1875	RI	2.57	2.39	0.83
10	04-1N-10W	14R-004.00-006.00	JUNKIN VICKI	N LITTLE ROCK AR 72117	RI	3	3.03	1.28
10	04-1N-10W	14R-004.00-007.00	ANGULO FAMILY REVOCABLE TRUST	N LITTLE ROCK AR 72117	AI	10.04	9.14	4.59
10	04-1N-10W	14R-004.00-008.00	FREEMAN GEORGE/MARY	16301 FAULKNER LAKE RD N LITTLE ROCK AR 72117	RI	4.83	5.52	4.27
10	04-1N-10W	14R-004.00-009.00	MARTIN KAREN R BURDEN REVOCABLE TRUST	505 MORRIS RD NORTH LITTLE ROCK AR 72117	AI	23.58	20.93	18.95
10	04-1N-10W	14R-004.00-009.01	MARTIN KAREN R. BURDEN REVOCABLE TRUST	505 MORRIS RD NORTH LITTLE ROCK AR 72117	RI	2.42	2.41	1.45
10	04-1N-10W	14R-004.00-010.00	MARTIN HERBERT T JR/	505 MORRIS RD N LITTLE ROCK AR 72117	RI	3.22	3.18	3.17
10	04-1N-10W	14R-004.00-011.00	DUNBAR JOHN & DRURY BETTE REVOCABLE TRUST	15721 WILLITS RD N LITTLE ROCK AR 72117	RI	2.19	2.05	1.83
10	04-1N-10W	14R-004.00-012.00	BLANKENSHIP TIM R	15703 WILLITS RD N LITTLE ROCK AR 72117	RI	2.57	3.00	2.60
10	04-1N-10W	14R-004.00-013.00	HOUSE JERRY V AND PATRICIA	N LITTLE ROCK AR 72117	RI	4.83	5.03	0.92
10	04-1N-10W	14R-004.00-014.00	SIEMS LINDA G	N LITTLE ROCK AR 72117-7091	RI	4.83	4.93	0.91
10	04-1N-10W	14R-004.00-017.00	SIEMS LINDA	N LITTLE ROCK AR 72117-7091	RV	4.83	4.68	0.86
10	04-1N-10W	14R-004.00-018.00	SMITH ALAN E/SUSAN F	N LITTLE ROCK AR 72117	RI	4.83	4.93	1.59
10	04-1N-10W	14R-004.00-019.00	KIRBY CAROLYN S	N LITTLE ROCK AR 72117	AI	16.75	14.93	13.27
10	04-1N-10W	14R-004.00-023.00	ENTR'ACTE INVESTMENTS LLC	2228 COTTONDALE LN LITTLE ROCK AR 72202	RI	10	10.21	2.40
10	04-1N-10W	14R-004.00-025.00	DUPRIEST BARBARA D	119 WHITEHEAD DR N LITTLE ROCK AR 72117	RI	6	5.41	0.07
10	04-1N-10W	14R-004.00-026.00	HAYRE JOHN R/SUSAN	VILONIA AR 72173	AI	15	14.75	5.53
10	04-1N-10W	14R-004.00-027.02	JOHNSON FELITA EVA	LITTLE ROCK AR 72204	MH	1.91	1.96	0.53
10	04-1N-10W	14R-004.00-027.06	MURPHY DANITA L	33 DOWNWIND GREENBRIER AR 72058	RV	1.91	1.99	1.06
10	04-1N-10W	14R-004.00-028.00	GRAY ROY JR AND PATRICIA LOUIE	LITTLE ROCK AR 72202	RI	4.52	3.95	0.91
10	04-1N-10W	14R-004.00-033.00	FISHER KEN/BRENDA TRUST NUMBER ONE		AV	50.68	53.96	41.63
10	04-1N-10W	14R-004.00-034.00	ENTR'ACTE INVESTMENTS LLC	2228 COTTONDALE LN LITTLE ROCK AR 72202	AI	40	41.32	10.00
10	04-1N-10W	14R-004.00-035.01	ELLIS TERRY		RI	3.01	2.77	2.45
10	04-1N-10W	14R-004.00-035.04	PLUMMER KAREN PATRICE	78 COZY CV N LITTLE ROCK AR 72120-	RI	1	0.93	0.65
10	04-1N-10W	14R-004.00-035.05	THOMAS ANTHONY B	SCOTT AR 72142	RV	5.2	6.80	6.80
10	04-1N-10W	14R-004.00-035.06	THOMAS ANTHONY BLAKE	403 WALKERS CORNER RD SCOTT AR 72142	RI	3.89	3.85	3.85
10	04-1N-10W	14R-004.00-036.00	WHITEHEAD JAMES D	100 JO JO LN N LITTLE ROCK AR 72117-5260	AI	12.15	9.31	7.77
10	04-1N-10W	14R-004.00-036.01	WATKINS RONALD C/JEANETTE A	N LITTLE ROCK AR 72117	RI	4.82	4.23	2.01
10	04-1N-10W	14R-004.00-036.02	HOUSER RAYBURN/DONNA	69 JO JO LN N LITTLE ROCK AR 72117-9596	RI	1.03	0.92	0.92
10	04-1N-10W	14R-004.00-036.07	HOUSER RAYBURN/DONNA	69 JO JO LN N LITTLE ROCK AR 72117-9596	RI	1.98	1.67	1.39
10	04-1N-10W	14R-004.00-036.09	POWERS LANDON DEAN		RI	4.23	3.99	2.12
10	04-1N-10W	14R-004.00-036.10	NALLEY CONNIE SUE	N LITTLE ROCK AR 72117	RI	2.87	2.63	2.63
10	04-1N-10W	14R-004.00-036.12	BRYLES JAMES	SCOTT AR 72142	RI	3.32	2.43	2.43
10	04-1N-10W	14R-004.00-036.13	WHITLOCK DENNIS J	N LITTLE ROCK AR 72117	RI	1.57	1.41	1.16
10	04-1N-10W	14R-004.00-036.14	WHITLOCK BILLY & BEVERLY	825 WHITEHEAD DR N LITTLE ROCK AR 72117-	RI	1.54	1.34	0.97
10	04-1N-10W	14R-004.00-036.16	BURNETT WILLIAM L	801 WHITEHEAD DR N LITTLE ROCK AR 721179641	RI	3.84	3.47	3.11
10	04-1N-10W	14R-004.00-036.18	DEVILLE JOEL	SCOTT AR 72142	RI	0.84	0.74	0.54
10	04-1N-10W	14R-004.00-036.19	COX CAROL J	N LITTLE ROCK AR 72117	RI	0.78	0.77	0.35
10	04-1N-10W	14R-004.00-036.20	WHITEHEAD JAMES D	N LITTLE ROCK AR 72117	RI	3.44	2.68	2.58
10	04-1N-10W	14R-004.00-038.00	BASS T PATRICK III & LEE E	17 LORNA DR LITTLE ROCK AR 72205-2532	AV	23.31	47.54	18.88
10	04-1N-10W	14R-004.00-039.01	KOWALSKI CASIMIR G/DOROTHY J	N LITTLE ROCK AR 72117	RI	3.01	2.98	2.55
10	04-1N-10W	14R-004.00-039.02	MORRIS LYNN A AND VANESSA J	N LITTLE ROCK AR 72117	RI	5	5.00	2.48
10	04-1N-10W	14R-004.00-039.03	PACK JERRY L & EMMA JEAN	N LITTLE ROCK AR 72117	RI	7.09	6.90	1.70
10	04-1N-10W	14R-004.00-039.04	POTEET CHARLES D/ELISHA A	N LITTLE ROCK AR 72117	RI	4.46	5.11	4.88
10	04-1N-10W	14R-004.00-039.05	THOMAS TONY & TAMMI	N LITTLE ROCK AR 72117	RI	3.04	3.04	1.27
10	04-1N-10W	14R-004.00-039.06	BRADLEY DENNIS WAYNE & CAROL L	310 WHITEHEAD DR N LITTLE ROCK AR 72117	RI	2.72	2.45	1.48
10	04-1N-10W	14R-004.00-039.09	WHITEHEAD CHAS D & PATRICIA	60 JO JO LN N LITTLE ROCK AR 72117-9596	RI	4.9	4.59	1.86
10	04-1N-10W	14R-004.00-040.01	EWART MELVIN THOMAS	SCOTT AR 72142	RI	8.6	7.94	6.36

MAP PAGE	SECTION TOWNSHIP RANGE	PARCEL NUMBER	OWNER NAME	* OWNER ADDRESS	*TYPE	ASSESSOR ACRE	GIS ACRE	LEVEED ACRE
10	04-1N-10W	14R-004.01-001.00	WATSON STEWART SALES LLC	PO BOX 8035 JACKSONVILLE AR 72078	RV	2.49	2.18	0.72
10	04-1N-10W	14R-004.01-002.00	TRUSTEES OF GRACE BAPTIST CHURCH NLR AR	SCOTT AR 72142	ER	9.91	9.90	2.14
10	04-1N-10W	14R-004.02-001.00	HOWELL SHARON	SCOTT AR 72142	RI	4.15	2.08	2.08
10	04-1N-10W	14R-004.85-001.00	MOODY JERRY S & SHERLENE	908 WHITEHEAD DR N LITTLE ROCK AR 72117	RV	0.98	1.01	0.18
10	04-1N-10W	14R-004.85-002.00	MOODY JERRY S & SHERLENE	908 WHITEHEAD DR N LITTLE ROCK AR 72117	RI	1	1.02	0.24
10	04-1N-10W	14R-004.85-003.00	MOODY JERRY S & SHERLENE	908 WHITEHEAD DR N LITTLE ROCK AR 72117	RV	1.04	1.03	0.95
10	04-1N-10W	14R-004.85-004.00	MIDDLETON LAND COMPANY LLC	SCOTT AR 72142	RI	2	2.06	0.20
10	05-1N-10W	14N-005.00-002.00	FAULKNER LAKE 391 LLC	P O BOX 15070 LITTLE ROCK AR 72231	AV	60.51	57.18	30.20
10	05-1N-10W	14N-005.01-034.00	GENTRY JACQUELINE Y		RI	0	0.30	0.16
10	05-1N-10W	14N-005.01-037.00	CAGE FELICIA M	N LITTLE ROCK AR 72117	RI	0.5723	0.56	0.13
10	05-1N-10W	14N-005.01-111.00	TALBERT JAY T	13800 CHESTERFIELD CIR NORTH LITTLE ROCK AR 72117	RI	0	0.37	0.36
10	05-1N-10W	14N-005.01-112.00	BRYANT JERRY L SR	N LITTLE ROCK AR 72117	RI	0	0.28	0.14
10	05-1N-10W	14N-005.01-117.00	HUNTER OCIE JR		RI	0	0.52	0.06
10	05-1N-10W	14N-005.01-118.00	WILKINS DEJUAN/CARLA	13908 BROKENHURST MANOR N LITTLE ROCK AR 72117	RI	0	0.31	0.07
10	05-1N-10W	14N-005.01-119.00	SMITH DEWOND	N LITTLE ROCK AR 72117	RI	0	0.56	0.56
10	05-1N-10W	14N-005.01-120.00	LEWIS KENNETH/YOLANDA	N LITTLE ROCK AR 72117	RI	0	0.38	0.38
10	05-1N-10W	14N-005.01-121.00	CHAMBERS ERROL/	N LITTLE ROCK AR 72117	RI	0	0.32	0.30
10	05-1N-10W	14N-005.01-122.00	COX AARON D	2004 S ARCH ST LITTLE ROCK AR 72206	RI	0	0.23	0.23
10	05-1N-10W	14N-005.01-123.00	MCDONALD CINDY A		RI	0	0.23	0.23
10	05-1N-10W	14N-005.01-124.00	MTGLQ INVESTORS LP	C/O RUSHMORE LOAN MGMT SEV LLC IRVINE CA 92618	RI	0	0.33	0.33
10	05-1N-10W	14N-005.01-125.00	CLINGHAM ROBERT C	N LITTLE ROCK AR 72117	RI	0	0.34	0.34
10	05-1N-10W	14N-005.01-126.00	MURDOCK ARIELLE R	N LITTLE ROCK AR 72117	RI	0	0.28	0.28
10	05-1N-10W	14N-005.01-127.00	DUMAS SHARON	N LITTLE ROCK AR 72117	RI	0	0.47	0.47
10	05-1N-10W	14N-005.01-128.00	STRICKLAND EDDIE JR	14021 KNIGHTON CV N LITTLE ROCK AR 72117-	RI	0	0.27	0.27
10	05-1N-10W	14N-005.01-129.00	FIELDS WANDA J	14017 KNIGHTON CV N LITTLE ROCK AR 72117-	RI	0	0.25	0.25
10	05-1N-10W	14N-005.01-130.00	JONES JASMINE	14013 KNIGHTON CV N LITTLE ROCK AR 72117-	RI	0	0.23	0.23
10	05-1N-10W	14N-005.01-131.00	READY SANDRA M	N LITTLE ROCK AR 72117	RI	0	0.26	0.26
10	05-1N-10W	14N-005.01-132.00	BONNER LOUIS CHARLES JR	14005 KNIGHTON CV N LITTLE ROCK AR 72117	RI	0	0.38	0.38
10	05-1N-10W	14N-005.01-133.00	SANDERS DARRYEL T		RI	0	0.38	0.35
10	05-1N-10W	14N-005.01-134.00	MCDANIEL ERIC V	37860 LASKER AVE PALMDALE CA 93550-	RI	0	0.33	0.33
10	05-1N-10W	14N-005.01-135.00	HAWTHORNE ANTHONY WAYNE	N LITTLE ROCK AR 72117	RI	0	0.27	0.27
10	05-1N-10W	14N-005.01-136.00	TATE MARK E	N LITTLE ROCK AR 72117	RI	0	0.25	0.25
10	05-1N-10W	14N-005.01-137.00	HAYES GERALD		RI	0	0.27	0.27
10	05-1N-10W	14N-005.01-138.00	COOPER ERICA D	14100 CHESTERFIELD CIR N LITTLE ROCK AR 72117	RI	0	0.26	0.26
10	05-1N-10W	14N-005.01-139.00	BREWER STEVIE RAY SR	14104 CHESTERFIELD CIR N LITTLE ROCK AR 72117	RI	0	0.28	0.28
10	05-1N-10W	14N-005.01-140.00	RICKER HARRY/SHERYL	N LITTLE ROCK AR 72117	RI	0	0.26	0.25
10	05-1N-10W	14N-005.01-141.00	DAVIS MARTA L/LEONARD B	N LITTLE ROCK AR 72117	RI	0	0.28	0.06
10	05-1N-10W	14N-005.01-142.00	FRANKLIN KEITH	PO BOX 9298 PINE BLUFF AR 71611	RI	0	0.28	0.09
10	05-1N-10W	14N-005.01-143.00	SABBS BERNIECE	14120 CHESTERFIELD PL N LITTLE ROCK AR 72117-	RI	0	0.31	0.09
10	05-1N-10W	14N-005.01-150.00	KIMBROUGH HERBERT JR/LAMEICE	N LITTLE ROCK AR 72117	RI	0	0.33	0.22
10	05-1N-10W	14N-005.01-151.00	NICHOLS LEOTIS T/JANICE L	N LITTLE ROCK AR 72117	RI	0	0.32	0.32
10	05-1N-10W	14N-005.01-152.00	JAMES ANTOINE/ERICA	13813 CHESTERFIELD CIR N LITTLE ROCK AR 72117-	RI	0	0.33	0.22
10	05-1N-10W	14N-005.01-153.00	LEWIS JONITA L		RI	0	0.40	0.18
10	05-1N-10W	14N-005.01-154.00	GWIN JACQUELINE	N LITTLE ROCK AR 72117	RI	0	0.37	0.22
10	05-1N-10W	14N-005.01-155.00	ROAF STERLING A II ESTATE/SESSILY A	C/O SESSILY ROAF WILLIAMS N LITTLE ROCK AR 72117	RI	0	0.40	0.39
10	05-1N-10W	14N-005.01-157.00	SHEPARD APRIL	N LITTLE ROCK AR 72117	RI	0	0.25	0.03
10	05-1N-10W	14N-005.01-158.00	JONES MARK	14005 CHESTERFIELD CIR N LITTLE ROCK AR 72117-	RI	0	0.25	0.08
10	05-1N-10W	14N-005.01-159.00	POLK KEYLON V	14009 CHESTERFIELD CIR N LITTLE ROCK AR 72117	RI	0	0.23	0.03

MAP PAGE	SECTION TOWNSHIP RANGE	PARCEL NUMBER	OWNER NAME	* OWNER ADDRESS	*TYPE	ASSESSOR ACRE	GIS ACRE	LEVEED ACRE
10	05-1N-10W	14N-005.01-160.00	JOHNSON DERRICK/JOSHUA LESLIE	N LITTLE ROCK AR 72117	RI	0	0.23	0.04
10	05-1N-10W	14N-005.01-161.00	KINKADE WILLIE B	14017 CHESTERFIELD CIR N LITTLE ROCK AR 72117-	RI	0	0.24	0.07
10	05-1N-10W	14N-005.01-162.00	WALLACE KENNETH R/ANGELA F	N LITTLE ROCK AR 72117	RI	0	0.21	0.04
10	05-1N-10W	14N-005.01-163.00	JACKSON LEROY D JR/SHIELA D	14105 CHESTERFIELD CIR N LITTLE ROCK AR 72117-	RI	0	0.20	0.12
10	05-1N-10W	14N-005.01-164.00	STUART JOSEPH W JR	14109 CHESTERFIELD CIR N LITTLE ROCK AR 72117-	RI	0	0.21	0.07
10	05-1N-10W	14N-005.01-186.00	AKINS MARSHALL	13813 HARPENDEN CV NORTH LITTLE ROCK AR 72117	RI	0	0.28	0.04
10	05-1N-10W	14N-005.01-188.00	MONTGOMERY AZAR JR & BOBBIE	N LITTLE ROCK AR 72117	RI	0	0.53	0.31
10	05-1N-10W	14N-005.01-189.00	VANZANDT BUFORD & ARTAMESA	N LITTLE ROCK AR 72117	RI	0	0.44	0.39
10	05-1N-10W	14N-005.01-190.00	LANGSTON SEAN P	13816 HARPENDEN CV N LITTLE ROCK AR 72117	RI	0	0.28	0.28
10	05-1N-10W	14N-005.01-191.00	NEWSOME ROBERT E	13812 HARPENDEN CV N LITTLE ROCK AR 72117	RI	0	0.28	0.24
10	05-1N-10W	14N-005.01-192.00	YOUNG TONYA L	N LITTLE ROCK AR 72117	RI	0	0.27	0.08
10	05-1N-10W	14R-005.00-004.00	LANEHART DAVID/CARENIE	LITTLE ROCK AR 72202	RV	7	9.29	6.65
10	05-1N-10W	14R-005.00-004.06	MOORE RICHARD & PAMELA	14404 BAUCUM DR N LITTLE ROCK AR 72117	RI	1.61	1.60	0.07
10	05-1N-10W	14R-005.00-005.00	FISHER KEN/BRENDA TRUST NUMBER ONE		AI	58	57.29	26.61
10	05-1N-10W	14R-005.00-005.06	FERGUSON STEVEN LEE/PATRICIA ANN	N LITTLE ROCK AR 72116	RI	1.84	1.94	0.19
10	05-1N-10W	14R-005.00-005.07	CARAWAY PAUL WAYNE/EDITH GWENELL FAMILY TR	1225 DORTCH LOOP N LITTLE ROCK AR 72117	RV	2.42	2.45	1.79
10	05-1N-10W	14R-005.00-005.08	SELLERS GINA DIANNE	1419 DORTCH LOOP N LITTLE ROCK AR 72117-9437	RI	5	4.60	0.38
10	05-1N-10W	14R-005.00-005.13	THOMPSON JAMES T/PHILLIP	918 DORTCH LOOP N LITTLE ROCK AR 72117	RI	5	3.79	3.77
10	05-1N-10W	14R-005.00-005.14	RYLWELL LLC	C/O MELVIN GLEN HANEY N LITTLE ROCK AR 72114-	RV	0.9	0.89	0.89
10	05-1N-10W	14R-005.00-005.15	LOPEZ VICTOR Q	909 DORTCH LOOP N LITTLE ROCK AR 72118	RI	0.84	0.84	0.84
10	05-1N-10W	14R-005.00-005.18	CROUCH CARROLL/GINGER	14415 BAUCUM DR N LITTLE ROCK AR 72117-	RI	0	1.03	0.94
10	05-1N-10W	14R-005.00-005.20	WRIGHT BO AND DEVIN REVOCABLE LIVING TRUST	14738 FAULKNER LAKE RD N LITTLE ROCK AR 72117	RI	1	0.83	0.44
10	05-1N-10W	14R-005.00-006.00	FISHER KEN/BRENDA TRUST NUMBER ONE		RI	1	0.83	0.72
10	05-1N-10W	14R-005.00-007.00	CARAWAY PAUL WAYNE/EDITH GWENELL FAMILY TRUST	1225 DORTCH LOOP N LITTLE ROCK AR 72117	AV	40	42.20	28.99
10	05-1N-10W	14R-005.00-008.00	FISHER KEN/BRENDA TRUST NUMBER ONE		AV	60	61.84	44.15
10	05-1N-10W	14R-005.00-009.06	MACKLIN PHYLLIS SHERYL/F J	13818 SADDLE WOOD DR N LITTLE ROCK AR 72117-9526	RI	0.77	0.77	0.25
10	05-1N-10W	14R-005.00-016.00	GAINES DARRELL AND ELIZABETH	14217 BAUCUM DR N LITTLE ROCK AR 72117	RV	1.02	1.04	0.15
10	05-1N-10W	14R-005.49-003.00	CARAWAY PAUL WAYNE/EDITH GWENELL FAMILY TR	1225 DORTCH LOOP N LITTLE ROCK AR 72117	RI	8.3	8.38	4.89
10	05-1N-10W	14R-005.49-005.00	DEMEYERE JEAN V.	N LITTLE ROCK AR 72117	RI	4.23	3.90	2.07
10	05-1N-10W	14R-005.49-006.00	MATHES LINDA C	N LITTLE ROCK AR 72117	RI	1.83	1.97	1.88
10	05-1N-10W	14R-005.49-007.00	SMITH LIVING TRUST	NORTH LITTLE ROCK AR 72117-9536	RV	1.05	0.94	0.79
10	05-1N-10W	14R-005.49-007.01	SMITH LIVING TRUST	NORTH LITTLE ROCK AR 72117-9536	RI	0.79	0.68	0.14
10	05-1N-10W	14R-005.49-009.00	NOBLETT TERRY L & PENNY L	N LITTLE ROCK AR 72117	RI	1.83	1.78	1.78
10	05-1N-10W	14R-005.49-011.00	PRATT CHRISTOPHER M/GIPSON KARMA/HURLEY CARMELLA	NORTH LITTLE ROCK AR 72117	RV	0.57	0.57	0.57
10	05-1N-10W	14R-005.49-012.00	PRATT CHRISTOPHER M/GIPSON KARMA/HURLEY CARMELLA	NORTH LITTLE ROCK AR 72117	RI	1.11	1.21	1.21
10	05-1N-10W	14R-005.49-013.00	AVERY LYNDEL/KATIE		RI	3.53	3.70	3.55
10	05-1N-10W	14R-005.49-014.00	KEATHLEY ROSCOE NICHOLAS		RI	3.05	2.90	2.86
10	05-1N-10W	14R-005.49-015.00	GAINES DUSTIN	N LITTLE ROCK AR 72117	RI	4.555	4.41	4.29
10	05-1N-10W	14R-005.49-016.00	COLLIE CYNTHIA J	N LITTLE ROCK AR 72117	RV	3.93	3.39	2.36
10	05-1N-10W	14R-005.49-017.00	NOBLETT BILLY DON/BARBARA	N LITTLE ROCK AR 72117	RI	4.78	4.57	3.94
10	05-1N-10W	14R-005.49-018.00	NOBLETT TERRY L/PENNY L	N LITTLE ROCK AR 72117-9537	RV	1.47	1.61	1.55
10	05-1N-10W	14R-005.49-018.03	NOBLETT TERRY		RV	1.27	1.23	1.23
10	05-1N-10W	14R-005.49-018.04	NOBLETT TERRY L/PENNY L	N LITTLE ROCK AR 72117-9537	RV	1.2	1.09	1.09
10	05-1N-10W	14R-005.49-019.00	LOOMIS PETER M/CHANDRA	NORTH LITTLE ROCK AR 72117	RI	0.81	0.90	0.90
10	05-1N-10W	14R-005.49-020.00	MIDDLETON JORDAN L		RI	1.67	1.58	1.55
10	05-1N-10W	14R-005.49-022.00	LOOMIS PETER M/CHANDRA	NORTH LITTLE ROCK AR 72117	RI	0.83	0.82	0.82
10	05-1N-10W	14R-005.49-023.00	CARAWAY PAUL WAYNE/EDITH GWENELL FAMILY TR	1225 DORTCH LOOP N LITTLE ROCK AR 72117	RI	3.6	3.48	2.53
10	05-1N-10W	14R-005.49-024.00	HANEY CINDY LOU/PAUL DAVID	N LITTLE ROCK AR 72117	RI	1.47	1.21	0.32

MAP PAGE	SECTION TOWNSHIP RANGE	PARCEL NUMBER	OWNER NAME	* OWNER ADDRESS	*TYPE	ASSESSOR ACRE	GIS ACRE	LEVEED ACRE
10	05-1N-10W	14R-005.49-024.04	HANEY MELVIN GLENN	1313 DORTCH LOOP RD N LITTLE ROCK AR 72117-	RI	1.29	1.24	0.29
10	05-1N-10W	14R-005.49-025.00	SCHWOPE CRYSTAL L	3297 CORINTH RD NASHVILLE AR 71852	RI	1.4	1.40	0.49
10	05-1N-10W	14R-005.49-027.00	MIDDLETON BILL L & MELINDA J	13802 FAULKNER LAKE RD N LITTLE ROCK AR 72117	RI	0.32	0.70	0.28
10	05-1N-10W	14R-005.49-031.00	HICKS JO ANN	PO BOX 17257 N LITTLE ROCK AR 72117-	RI	1	0.99	0.20
10	05-1N-10W	14R-005.49-033.00	PRUITT TONJA JO TRUST NUMBER ONE	211 DORTCH LOOP NORTH LITTLE ROCK AR 72117	RV	0.51	0.50	0.18
10	05-1N-10W	14R-005.49-034.00	JONES DAVID R/DENNIS J/PAULA L	HOT SPRINGS AR 71913	RI	0.5	0.50	0.08
10	05-1N-10W	14R-005.49-042.00	FOWLER THEODORE M JR & GLENDA	13520 DURANT RD RALEIGH NC 27614-	RI	0.51	0.51	0.04
10	05-1N-10W	14R-005.49-043.00	BOLES JERRY D II	N LITTLE ROCK AR 72117-9695	RI	0.51	0.51	0.07
10	05-1N-10W	14R-005.49-044.00	JP MORGAN CHASE BANK N A	COLUMBUS OH 43219-6009	RI	0.51	0.51	0.09
10	05-1N-10W	14R-005.49-045.00	JP MORGAN CHASE BANK N A	COLUMBUS OH 43219-6009	RV	0.51	0.51	0.10
10	05-1N-10W	14R-005.49-046.00	MATHIS ROSETTA & BARBARA	14418 FAULKNER LAKE RD N LITTLE ROCK AR 72117-9695	RI	0.51	0.51	0.37
10	05-1N-10W	14R-005.49-047.00	HERNANDEZ RICARDO V/DE HERNANDEZ ROSAURA LOPEZ	N LITTLE ROCK AR 72117	RV	0.51	0.51	0.51
10	05-1N-10W	14R-005.49-048.00	PATEL MAYUR	N LITTLE ROCK AR 72116	RV	3.38	3.54	2.54
10	05-1N-10W	14R-005.49-059.00	HERNANDEZ RICARDO V/ROSAURA L		RI	0.5	0.50	0.18
10	05-1N-10W	14R-005.49-060.00	MILES DAVID A	N LITTLE ROCK AR 72117	RI	0.5	0.50	0.45
10	05-1N-10W	14R-005.49-061.00	MAULDIN JOE A REVOCABLE TRUST	13906 FAULKNER LAKE RD N LITTLE ROCK AR 72117-9608	RI	0.5	0.50	0.34
10	05-1N-10W	14R-005.49-062.00	MAULDIN JOE A REVOCABLE TRUST	13906 FAULKNER LAKE RD N LITTLE ROCK AR 72117-9608	RI	0.51	0.51	0.10
10	05-1N-10W	14R-005.49-065.00	PRUITT MARK EUGENE TRUST NUMBER ONE	211 DORTCH LP NORTH LITTLE ROCK AR 72117	RI	1.08	1.08	0.48
10	05-1N-10W	14R-005.49-099.00	WALKER DIANE	219 DORTCH LOOP RD N LITTLE ROCK AR 72117-9534	RI	0.74	0.72	0.44
10	05-1N-10W	14R-005.49-102.01	WINN ALLEN/COLLIE CYNTHIA JANE LIVING TRUST	13912 SADDLEWOOD DR N LITTLE ROCK AR 72117	RI	1.62	1.48	0.14
10	05-1N-10W	24R-001.25-001.00	SALMON TOM R/DON G	PO BOX 15070 LITTLE ROCK AR 72231	AI	222.04	137.27	136.08
10	06-1N-10W	14N-005.01-000.00	QUAPAW GOLF LINKS INC	110 HIGHWAY 391 N N LITTLE ROCK AR 72117	EG	0.44	0.45	0.20
10	06-1N-10W	14N-005.01-001.00	WESTMORELAND LOMA M/TRACY E	N LITTLE ROCK AR 72117	RI	0.3444	0.34	0.34
10	06-1N-10W	14N-005.01-002.00	MOORE WENDY KAY	N LITTLE ROCK AR 72117	RI	0	0.34	0.34
10	06-1N-10W	14N-005.01-003.00	KIEFFER JOHN C	N LITTLE ROCK AR 72117	RI	0	0.34	0.34
10	06-1N-10W	14N-005.01-004.00	ROCHELLE AMOS T	N LITTLE ROCK AR 72117	RI	0	0.34	0.34
10	06-1N-10W	14N-005.01-005.00	WILLIAMS DENNIS	N LITTLE ROCK AR 72117	RI	0	0.34	0.34
10	06-1N-10W	14N-005.01-006.00	HOLLOWELL JONI M	N LITTLE ROCK AR 72117	RI	0	0.34	0.34
10	06-1N-10W	14N-005.01-007.00	ABRAHAM LATOYA S	NORTH LITTLE ROCK AR 72118	RI	0	0.34	0.34
10	06-1N-10W	14N-005.01-008.00	GAUTHIER VANESSA		RI	0	0.34	0.34
10	06-1N-10W	14N-005.01-009.00	FULMER DAVID/MARTHA	N LITTLE ROCK AR 72117	RI	0	0.34	0.34
10	06-1N-10W	14N-005.01-010.00	GRAY EUGENE DEWAYNE	12901 FAULKNER LAKE RD N LITTLE ROCK AR 72117	RI	0	0.34	0.32
10	06-1N-10W	14N-005.01-011.00	WOOLFOLK PAUL A/ERMA J	12905 FAULKNER LAKE RD N LITTLE ROCK AR 72117	RI	0	0.34	0.29
10	06-1N-10W	14N-005.01-012.00	SPRUILL CRYSTAL V	N LITTLE ROCK AR 72117-9772	RI	0	0.34	0.21
10	06-1N-10W	14N-005.01-013.00	THOMPSON LISA K/WILLIAM A	13001 FAULKNER LAKE RD N LITTLE ROCK AR 72117	RI	0	0.34	0.16
10	06-1N-10W	14N-005.01-035.00	BROOKS BILLY R AND VANESSA	N LITTLE ROCK AR 721174398	RI	0	0.37	0.37
10	06-1N-10W	14N-006.00-001.01	CITY OF NORTH LITTLE ROCK	300 MAIN ST NORTH LITTLE ROCK AR 72114-	EG	0.06	0.06	0.03
10	06-1N-10W	14N-006.00-001.04	CITY OF NORTH LITTLE ROCK	RIGHT OF WAY PARCELS N LITTLE ROCK AR 72114	EG	169.65	168.91	10.66
10	06-1N-10W	14N-006.01-003.00	SOUTHEAST FINANCIAL MANAGEMENT LLC	12912 SECRETARIAT DR SCOTT AR 72412	AV	156.28	154.82	114.44
10	06-1N-10W	14N-006.01-006.00	LEVY EUGENE/CANDY SUE	N LITTLE ROCK AR 72117	AI	10.31	10.56	10.34
10	06-1N-10W	14N-900.06-000.04	RAUSCH COLEMAN ARKANSAS DEVELOPERS LLC	FAYETTEVILLE AR 72703	EG	0.61	0.61	0.61
10	06-1N-10W	14N-900.06-000.05	NORTH LITTLE ROCK WASTE WATER UTILITY	PO BOX 17898 N LITTLE ROCK AR 72117	EG	0.6	0.56	0.55
10	06-1N-10W	14N-900.06-250.00	MAXWELL KIMBERLY B	N LITTLE ROCK AR 72117	RI	0.15	0.16	0.04
10	06-1N-10W	14N-900.06-251.00	CRENSHAW AKIRA		RI	0.23	0.24	0.22
10	06-1N-10W	14N-900.06-252.00	GRAHAM AMY ELIZABETH	N LITTLE ROCK AR 72117	RI	0.35	0.36	0.36
10	06-1N-10W	14N-900.06-253.00	KURSH MARIAN		RI	0.61	0.67	0.67
10	06-1N-10W	14N-900.06-254.00	BAKER JANICE	N LITTLE ROCK AR 72117	RI	0.31	0.39	0.39
10	06-1N-10W	14N-900.06-255.00	CARTER CHANDA DANIELLE	12924 BELL FLOWER DR NORTH LITTLE ROCK AR 72117	RI	0.21	0.27	0.27

MAP PAGE	SECTION TOWNSHIP RANGE	PARCEL NUMBER	OWNER NAME	* OWNER ADDRESS	*TYPE	ASSESSOR ACRE	GIS ACRE	LEVEED ACRE
10	06-1N-10W	14N-900.06-256.00	SHELLS DADRIAN	N LITTLE ROCK AR 72117	RI	0.16	0.18	0.18
10	06-1N-10W	14N-900.06-257.00	COBBS RAYMOND JR	LITTLE ROCK AR 72209-5218	RI	0.16	0.19	0.19
10	06-1N-10W	14N-900.06-258.00	ROSBY EDWARD LEE	13008 BELL FLOWER DR NORTH LITTLE ROCK AR 72117	RI	0.16	0.20	0.20
10	06-1N-10W	14N-900.06-259.00	ROSEBY AMANDA	N LITTLE ROCK AR 72117	RI	0.18	0.22	0.22
10	06-1N-10W	14N-900.06-260.00	CREASEY DARREN/CINDY	N LITTLE ROCK AR 72117	RI	0.22	0.26	0.26
10	06-1N-10W	14N-900.06-261.00	NEAL DIANA L	NORTH LITTLE ROCK AR 72117	RI	0.25	0.26	0.26
10	06-1N-10W	14N-900.06-262.00	BASS REGINALD LEMONTE	190 GATEWAY DR APT 5104 BILOXI MS 39531	RI	0.2	0.25	0.24
10	06-1N-10W	14N-900.06-263.00	JONES ASIA D	1304 CANNA CT NORTH LITTLE ROCK AR 72117	RI	0.24	0.28	0.28
10	06-1N-10W	14N-900.06-264.00	ROBLES KARLA AND MAURICIO	1308 CANNA CT N LITTLE ROCK AR 72117	RI	0.18	0.21	0.21
10	06-1N-10W	14N-900.06-265.00	WALLACE EDWARD	NORTH LITTLE ROCK AR 72117	RI	0.19	0.22	0.22
10	06-1N-10W	14N-900.06-266.00	RICHEY DEBBIE L	N LITTLE ROCK AR 72117	RI	0.3	0.38	0.38
10	06-1N-10W	14N-900.06-267.00	HARRIS ALVARON	N LITTLE ROCK AR 72117	RI	0.34	0.39	0.38
10	06-1N-10W	14N-900.06-268.00	ROBERSON FREDDIE/PHYLLIS	N LITTLE ROCK AR 72117	RI	0.19	0.23	0.04
10	06-1N-10W	14N-900.06-269.00	ALEXANDER RODNEY	N LITTLE ROCK AR 72117	RI	0.34	0.29	0.13
10	06-1N-10W	14N-900.06-270.00	FARRELL BREAYNA	13100 BELL FLOWER DR N LITTLE ROCK AR 72117	RI	0.17	0.26	0.13
10	06-1N-10W	14N-900.06-271.00	VERNON GWENDOLYN		RI	0.14	0.18	0.03
10	06-1N-10W	14N-900.06-280.00	MURPHY SHARON K	N LITTLE ROCK AR 72117	RI	0.21	0.24	0.08
10	06-1N-10W	14N-900.06-281.00	REX REBECCA BROOKE		RI	0.15	0.17	0.02
10	06-1N-10W	14N-900.06-282.00	GARCIA ELIZABETH	13005 BELL FLOWER DR N LITTLE ROCK AR 72117	RI	0.15	0.16	0.05
10	06-1N-10W	14N-900.06-283.00	TINSLEY BILLIE J	13001 BELL FLOWER DR N LITTLE ROCK AR 72117	RI	0.15	0.16	0.09
10	06-1N-10W	14N-900.06-284.00	WILLIAMS JIMECHIA L	N LITTLE ROCK AR 72117	RI	0.19	0.25	0.19
10	06-1N-10W	14N-900.08-004.00	WATSON ILLYA	N LITTLE ROCK AR 72117	RI	0.25	0.29	0.03
10	06-1N-10W	14N-900.08-005.00	ARG I LR LLC		RI	0.31	0.32	0.14
10	06-1N-10W	14N-900.08-006.00	ARG I LR LLC		RI	0.29	0.32	0.13
10	06-1N-10W	14N-900.08-007.00	ARG I LR LLC		RI	0.28	0.32	0.05
10	07-1N-10W	14N-007.00-008.00	FULKERSON FLOYD H	3500 CEDAR HILL RD STE 7N LITTLE ROCK AR 72202	AV	164.61	170.59	149.37
10	07-1N-10W	14N-007.01-001.00	SOUTHEAST FINANCIAL MANAGEMENT LLC	12912 SECRETARIAT DR SCOTT AR 72412	AV	28.26	28.25	21.29
10	07-1N-10W	14N-007.01-002.00	SOUTHEAST FINANCIAL MANAGEMENT LLC	12912 SECRETARIAT DR SCOTT AR 72412	AV	40	39.23	37.88
10	08-1N-10W	14N-008.00-001.00	FULKERSON FLOYD	3500 CEDAR HILL RD STE 7N LITTLE ROCK AR 72202	AV	82.5	81.11	81.11
10	08-1N-10W	14N-008.00-004.00	SOUTHEAST FINANCIAL MANAGEMENT LLC	12912 SECRETARIAT DR SCOTT AR 72412	AV	82.51	81.01	34.53
10	08-1N-10W	14R-008.00-001.00	LEWIS WM T	SCOTT AR 72142	AV	20	17.46	17.46
10	08-1N-10W	14R-008.00-001.03	EANES T ALVIN	6929 JOHN F KENNEDY BLVD N LITTLE ROCK AR 72116-	AV	142.61	143.07	99.89
10	08-1N-10W	14R-008.00-005.00	LEWIS THEO T III & VALERIE L	SCOTT AR 72142	AI	36.76	37.35	15.03
10	08-1N-10W	14R-008.00-006.00	SMITH WILLIE H/JACKIE A	14621 AHOY LN SCOTT AR 72142-9740	RI	0.45	0.30	0.30
10	08-1N-10W	14R-008.00-007.00	GLADNESS MARION & TONUIA	SCOTT AR 72142	RI	0.92	0.96	0.94
10	08-1N-10W	14R-008.00-008.00	HARPER TERRY C/VERINE	SCOTT AR 72142	RI	1.84	1.67	1.67
10	08-1N-10W	14R-008.00-010.00	BONNER LOUIS C & FLORENCE	14823 AHOY LN SCOTT AR 72142-9713	RV	0.15	0.17	0.17
10	08-1N-10W	14R-008.00-010.01	BONNER EPP JR/GERTIE	SCOTT AR 72142-9713	RV	0.12	0.13	0.13
10	08-1N-10W	14R-008.00-010.02	BONNER LOUIS C SR & FLORENCE	14829 AHOY LN SCOTT AR 72142	RV	0.24	0.24	0.24
10	08-1N-10W	14R-008.00-010.03	BONNER LOUIS CHAS & FLORENCE	SCOTT AR 72142	RI	0.38	0.36	0.36
10	08-1N-10W	14R-008.00-010.04	BONNER EPP JR & GERTIE	SCOTT AR 72142-9713	RI	0.23	0.33	0.33
10	08-1N-10W	14R-008.00-011.00	TERRY JAMES	5309 WESTERN HILLS AVE LITTLE ROCK AR 72204	RV	0.5	0.60	0.57
10	08-1N-10W	14R-008.00-011.01	EANES T ALVIN	6929 JOHN F KENNEDY BLVD N LITTLE ROCK AR 72116-	RV	0.5	0.59	0.59
10	08-1N-10W	14R-008.00-012.00	GLADNESS ILETHA E	SCOTT AR 72142	RV	1	1.42	1.42
10	08-1N-10W	14R-008.00-013.00	GILBERT ROSA B	2301 DIVISION ST NORTH LITTLE ROCK AR 72114	RI	0.55	0.64	0.57
10	08-1N-10W	14R-008.00-014.00	GLADNESS ILETHA E	SCOTT AR 72142	RI	1	1.19	1.19
10	08-1N-10W	14R-008.00-015.00	LEWIS WM T	SCOTT AR 72142	RI	1	1.09	1.09
10	08-1N-10W	14R-008.00-016.00	LEWIS DALE E	SCOTT AR 72142	AI	21	22.60	6.12

MAP PAGE	SECTION TOWNSHIP RANGE	PARCEL NUMBER	OWNER NAME	* OWNER ADDRESS	*TYPE	ASSESSOR ACRE	GIS ACRE	LEVEED ACRE
10	08-1N-10W	14R-008.00-017.00	EANES T ALVIN	6929 JOHN F KENNEDY BLVD N LITTLE ROCK AR 72116-	AI	259.16	256.25	222.56
10	08-1N-10W	14R-008.00-018.00	TAYLOR IVORY LEE	SCOTT AR 72142	RI	1	0.88	0.88
10	08-1N-10W	14R-008.00-019.00	THOMAS DARLENE/WILLIAM	SCOTT AR 72142	RI	2	2.60	2.60
10	09-1N-10W	14R-009.00-001.00	DORTCH HELEN P. REVOCABLE TRUST	8 CHERRY VALLEY DR LITTLE ROCK AR 72211	AV	160.02	167.33	105.29
10	09-1N-10W	14R-009.00-002.00	DORTCH HELEN P REVOC TRUST	8 CHERRY VALLEY DR LITTLE ROCK AR 72211	AV	80	78.36	43.99
10	09-1N-10W	14R-009.00-003.00	EANES T ALVIN	6929 JOHN F KENNEDY BLVD N LITTLE ROCK AR 72116-	AV	39.532	43.39	10.41
10	09-1N-10W	14R-009.00-004.00	DORTCH HELEN P REVOC TRUST	8 CHERRY VALLEY DR LITTLE ROCK AR 72211	AV	40	46.39	28.61
10	09-1N-10W	14R-009.00-005.00	DORTCH HELEN P REVOC TRUST	8 CHERRY VALLEY DR LITTLE ROCK AR 72211	AV	275.18	339.18	210.83
10	18-1N-10W	14N-018.00-001.02	MATTHEWS KATHERINE F REVOCABLE TRUST	C/O KATHERINE F MATTHEWS SCOTT AR 72142	RV	3.04	6.62	2.83
11	01-1N-11W	24N-001.03-002.00	AMERICAN COMPOSTING INC	N LITTLE ROCK AR 72117	AV	76	74.21	74.21
11	01-1N-11W	24N-001.03-003.00	DAILEY ELLEN T ANNUAL GIFT TRUST	309 NORTH RIDGE RD LITTLE ROCK AR 72207-	RV	3.74	3.18	2.82
11	01-1N-11W	24N-001.16-001.00	AMERICAN COMPOSTING INC	N LITTLE ROCK AR 72117	CV	0.68	0.70	0.70
11	01-1N-11W	24N-014.00-011.00	CITY OF NO LITTLE ROCK	300 MAIN ST N LITTLE ROCK AR 72114-	EG	0.08	0.08	0.08
11	01-1N-11W	24N-900.01-001.00	SOUTHEAST FINANCIAL MANAGEMENT LLC	12912 SECRETARIAT DR SCOTT AR 72412	AV	57.59	37.81	28.33
11	01-1N-11W	24N-900.01-001.01	RAUSCH COLEMAN ARKANSAS DEVELOPERS LLC	FAYETTEVILLE AR 72703	AV	13.82	35.03	3.18
11	01-1N-11W	24R-001.00-005.01	COOPER ISABELLE FM LT PTN/MARY	713 BRETT RD N LITTLE ROCK AR 72117-	RV	5.67	5.86	5.86
11	01-1N-11W	24R-001.00-005.02	ARKANSAS STATE GAME & FISH COM	2 NATURAL RESOURCES DR LITTLE ROCK AR 72205-	EG	50.64	49.21	49.21
11	01-1N-11W	24R-001.00-006.00	ARK GAME & FISH COMM	FAULKNER LAKE RD N LITTLE ROCK AR 72117	EG	80	81.26	78.47
11	01-1N-11W	24R-001.00-008.00	SOUTHEAST FINANCIAL MANAGEMENT LLC	12912 SECRETARIAT DR SCOTT AR 72412	AV	160	167.46	158.25
11	01-1N-11W	24R-001.01-001.00	AMERICAN COMPOSTING INC	N LITTLE ROCK AR 72117	CI	88.36	92.16	92.16
11	02-1N-11W	23R-035.02-001.00	MOORE MARY C/WALKER DAVID/MONTA C FAM TR ET AL	NORTH LITTLE ROCK AR 72117	RV	4.47	4.55	4.55
11	02-1N-11W	23R-035.02-002.00	MOORE MARY C/WALKER DAVID/MONTA C FAM TR ET AL	NORTH LITTLE ROCK AR 72117	RV	5.87	6.77	6.77
11	02-1N-11W	23R-035.02-003.00	COOPER ISABELLE FAMILY LTD PTNSHP	PO BOX 17461 N LITTLE ROCK AR 72117-	AV	154.14	142.31	142.31
11	02-1N-11W	24N-001.00-008.00	A-ARKANSAS MOBILE BARNS INC	211 S SPRING ST LITTLE ROCK AR 72201	CI	5.62	5.62	3.24
11	02-1N-11W	24N-001.00-009.00	BILLINGSLEY PHYLLIS T REVOCABLE TRUST	C/O PHYLLIS T BILLINGSLEY LITTLE ROCK AR 72203-0247	RV	2.36	3.81	1.43
11	02-1N-11W	24N-001.00-010.00	ARKANSAS STATE GAME & FISH COMMISSION	2 NATURAL RESOURCES DR LITTLE ROCK AR 72205-	EG	17.769	17.96	16.84
11	02-1N-11W	24N-001.00-048.00	OWN PROPERTIES LLC	C/O OLIVIA WATSON NEILL JACKSON MS 39296	AV	180.6	196.28	89.85
11	02-1N-11W	24N-001.11-005.01	AVERITT PROPERTIES INC	PO BOX 3166 COOKEVILLE TN 385023166	CI	22.72	22.71	8.46
11	02-1N-11W	24N-001.11-005.02	ALLIANCE PARTS WAREHOUSE LLC	600 FIBER OPTIC DR N LITTLE ROCK AR 721175395	CI	20.75	20.73	6.56
11	02-1N-11W	24N-002.10-002.00	CENTRAL CONCRETE LLC	PO BOX 55420 LITTLE ROCK AR 72215	CV	36.83	36.81	36.81
11	02-1N-11W	24N-002.10-009.01	CAVIN LINDA	6000 BUFFALO RIVER RD N LITTLE ROCK AR 72116	AV	14.49	16.45	11.15
11	02-1N-11W	24N-002.10-012.01	CAVIN LINDA	6000 BUFFALO RIVER RD N LITTLE ROCK AR 72116	RV	3.187	3.17	0.06
11	02-1N-11W	24N-002.11-001.00	CENTRAL CONCRETE LLC	PO BOX 55420 LITTLE ROCK AR 72215	II	9.8	9.79	9.79
11	02-1N-11W	24R-001.25-002.00	OLD ENGLAND HWY LAND CO LLC	PO BOX 17878 N LITTLE ROCK AR 72117	AV	63.61	63.58	36.30
11	02-1N-11W	24R-001.25-003.00	LEFEVRE REALTY	4110 S LOOKOUT ST LITTLE ROCK AR 72205	CV	27.85	25.20	18.55
11	02-1N-11W	24R-002.00-009.00	LEFEVRE RTY CO	4110 S LOOKOUT ST LITTLE ROCK AR 72205	AV	169.27	58.95	47.22
11	03-1N-11W	24N-001.05-034.00	BAUCUM INVESTMENTS LLC	1220 BAUCUM INDUSTRIAL DR N LITTLE ROCK AR 72117	CI	5.66	5.88	5.41
11	03-1N-11W	24N-001.05-044.00	OLD ENGLAND HWY LAND CO LLC	PO BOX 17878 N LITTLE ROCK AR 72117	CV	23.9	23.88	18.44
11	03-1N-11W	24N-002.00-002.02	RIGGS J A TRACTOR CO	PO BOX 1399 LITTLE ROCK AR 72203-	RV	0.57	0.62	0.29
11	03-1N-11W	24N-002.00-002.03	HENSON BOBBY G	2022 LAKE GROVE RD WEWAHITCHKA FL 32465	RI	0.83	0.91	0.90
11	03-1N-11W	24N-002.00-003.00	GLOVER DAVID E & REBECCA L	N LITTLE ROCK AR 72117	RI	1.03	1.14	0.31
11	03-1N-11W	24N-002.00-005.02	J A RIGGS TRACTOR CO	LITTLE ROCK AR 72203	RV	17.87	17.65	16.42
11	03-1N-11W	24N-002.00-005.03	J A RIGGS TRACTOR CO	LITTLE ROCK AR 72203	RV	7.95	8.03	0.67
11	03-1N-11W	24N-002.00-005.04	RIGGS J A TRACTOR CO	PO BOX 1399 LITTLE ROCK AR 72203-	RV	9.37	8.46	5.74
11	03-1N-11W	24N-002.00-005.06	HENSON BOBBY G & BETTY	2022 LAKE GROVE RD WEWAHITCHKA FL 32465	RV	0.14	0.15	0.15
11	03-1N-11W	24N-002.00-005.08	BAUCUM INVESTMENTS LLC	1220 BAUCUM INDUSTRIAL DR N LITTLE ROCK AR 72117	CV	0.16	0.16	0.14
11	03-1N-11W	24N-002.00-005.09	GLOVER PROPERTIES LLC	1200 BAUCUM INDUSTRIAL DR N LITTLE ROCK AR 72117	CV	12.09	12.08	2.82
11	03-1N-11W	24N-002.00-017.01	RUFF BLAKE A	2801 JUSTIN MATTHEWS DR N LITTLE ROCK AR 72116	CI	0.5	0.50	0.50

MAP PAGE	SECTION TOWNSHIP RANGE	PARCEL NUMBER	OWNER NAME	* OWNER ADDRESS	*TYPE	ASSESSOR ACRE	GIS ACRE	LEVEED ACRE
11	03-1N-11W	24N-002.00-026.00	SHAW CARL L	N LITTLE ROCK AR 72117	RI	1.08	1.09	0.29
11	03-1N-11W	24N-002.00-033.00	BURGESS JUNICE D/DOSS L JR	8317 FAULKNER LAKE RD N LITTLE ROCK AR 721170000	RI	1.03	1.13	0.17
11	03-1N-11W	24N-002.06-001.00	2015 MYRNA ANNE FAMILY TRUST	MOUNT IDA AR 71957-0789	CI	0.24	0.23	0.23
11	03-1N-11W	24N-002.09-001.00	GREEN & CHAPMAN LLC	1434 PIKE AVE NORTH LITTLE ROCK AR 72114	CI	4.58	4.57	0.45
11	03-1N-11W	24N-901.01-001.00	OLD DOMINION FREIGHT LINE INC		CV	18.32	18.30	4.15
11	06-1N-10W	14N-006.00-001.05	MOREHEAD CARL		RV	5.51	5.51	4.57
11	06-1N-10W	14N-006.00-003.02	SOUTHEAST FINANCIAL MANAGEMENT LLC	12912 SECRETARIAT DR SCOTT AR 72412	RV	1.12	1.03	0.20
11	07-1N-10W	14N-007.00-001.00	FULKERSON FLOYD	3500 CEDAR HILL RD STE 7N LITTLE ROCK AR 72202	AV	181.82	196.57	113.62
11	07-1N-10W	14N-007.00-005.00	SOUTHEAST FINANCIAL MANAGEMENT LLC	12912 SECRETARIAT DR SCOTT AR 72412	AV	54.57	60.87	13.54
11	11-1N-11W	24N-001.11-006.00	CITY OF NORTH LITTLE ROCK	C/O US FOODS TAX DEPT PHOENIX AZ 85058-9291	EG	19.22	19.19	8.26
11	11-1N-11W	24N-001.11-007.00	POWERS HOLDINGS LLC	C/O CHAD POWERS, MGR. N LITTLE ROCK AR 72117	CI	5.18	5.17	2.99
11	11-1N-11W	24N-001.11-008.00	DAVIS BEN/DIANE	N LITTLE ROCK AR 72115	CV	7.24	7.73	5.22
11	11-1N-11W	24N-001.11-008.01	DAVIS BEN PROPERTIES LLC	N LITTLE ROCK AR 72115	CV	0.77	0.85	0.19
11	12-1N-11W	24N-012.00-019.00	FULKERSON FLOYD	3500 CEDAR HILL RD STE 7N LITTLE ROCK AR 72202	RV	4.76	6.05	3.71
11	12-1N-11W	24N-014.00-001.01	FULKERSON FLOYD	3500 CEDAR HILL RD STE 7N LITTLE ROCK AR 72202	AV	130.13	130.33	63.76
11	12-1N-11W	24N-014.00-003.00	BREWER FAMILY REVOCABLE TRUST	NORTH LITTLE ROCK AR 72117	CI	8.6	9.06	2.80
11	12-1N-11W	24N-014.00-006.00	DAVIS BEN/DIANE	N LITTLE ROCK AR 72115	CV	7.88	8.46	7.04
11	12-1N-11W	24N-014.00-009.00	D & B COMMERCIAL PARK LLC	N LITTLE ROCK AR 72117-	CV	39.86	27.26	12.56
11	12-1N-11W	24N-014.00-009.00	D & B COMMERCIAL PARK LLC	N LITTLE ROCK AR 72117-	CV	39.86	12.57	12.56
11	12-1N-11W	24N-014.00-009.03	GIK LLC	9 E SHORE DR LITTLE ROCK AR 72227	CV	6.54	6.54	2.63
11	12-1N-11W	24N-014.03-003.00	MARAMACK LLC	PO BOX 190 SCOTT AR 72142	CI	9.57	9.88	8.59
11	12-1N-11W	24N-014.03-007.00	701 JUDI DRIVE LLC	C/O BALDWIN SHELL LITTLE ROCK AR 72203	CI	5.5	5.51	5.51
11	12-1N-11W	24N-014.03-010.00	GLAZER INVESTMENTS INC	14911 QUORUM DR STE 400 DALLAS TX 75254-7042	CI	20	19.73	13.22
11	12-1N-11W	24N-014.03-017.00	ARKANSAS PHARMACY PROPERTY LLC		CV	4.59	4.60	4.60
11	12-1N-11W	24N-014.03-018.00	ARKANSAS STORAGE CENTERS III LLC	P O BOX 10 BRYANT AR 72089	CV	4.65	4.65	4.35
11	12-1N-11W	24N-014.05-001.00	FULKERSON FLOYD	3500 CEDAR HILL RD STE 7N LITTLE ROCK AR 72202	RV	4.01	4.00	0.46
11	2417-PS-SLG	24E-001.00-057.00	LEFEVER REALTY CO	4110 S LOOKOUT ST LITTLE ROCK AR 72205	AV	54.09	49.72	7.30
11	2417-PS-SLG	24N-001.05-065.00	OLD ENGLAND HWY LAND CO LLC	PO BOX 17878 N LITTLE ROCK AR 72117	AI	34.81	34.79	4.06
11	2417-PS-SLG	24N-001.11-001.00	WEST 68TH STREET LLC		CV	9.88	10.61	5.51
11	2417-PS-SLG	24N-001.11-003.00	WEST 68TH STREET LLC		CI	10.95	11.29	4.49
11	2417-PS-SLG	24R-011.00-001.00	HWY 165 DEVELOPMENT LLC	1200 BAUCUS INDUSTRIAL DR NORTH LITTLE ROCK AR 72117	AV	15.72	16.21	3.37
11	35-2N-11W	23R-035.00-010.03	ARKANSAS STATE GAME & FISH COM	2 NATURAL RESOURCES DR LITTLE ROCK AR 72205-	EG	3	3.14	3.14
11	36-2N-11W	23R-036.01-001.00	A W REALTY REALTY COMPANY LLC		CI	426.84	149.77	149.77
12	--	24N-001.15-001.00	TEXAS EASTERN TRANSMISSION CORPORATIONS (GAS)	C/O SPECTRA ENERGY CORPORATION HOUSTON TX 77251	PS	0	23.09	3.66
12	--	24N-001.15-002.00	TEXAS EASTERN TRANSMISSION CORPORATIONS (GAS)	C/O SPECTRA ENERGY CORPORATION HOUSTON TX 77251	PS	0	2.46	1.54
12	03-1N-11	24N-001.07-001.00	JWJ INVESTMENTS LLC	N LITTLE ROCK AR 72231	CI	24.32	24.30	1.41
12	03-1N-11	24N-001.09-002.00	DAUGHERTY STEPHEN M/ SARA M	7107 FERNDAL CUTOFF RD LITTLE ROCK AR 72223	CI	3.5	3.77	2.81
12	03-1N-11W	24N-001.05-023.00	FAIRFAX FULLERTON FAIR		CV	36.01	37.04	32.52
12	03-1N-11W	24N-001.09-007.00	BAUCUM INVESTMENTS LLC	1220 BAUCUM INDUSTRIAL DR N LITTLE ROCK AR 72117	CI	5.25	4.93	2.83
12	03-1N-11W	24N-002.00-001.00	FLHC LLC		AV	18.15	16.53	16.53
12	03-1N-11W	24N-002.00-002.01	KELLER LOUIS C III/MICHELLE L	5532 JOHN F KENNEDY BLVD N LITTLE ROCK AR 72116-	RI	1.46	1.55	1.52
12	03-1N-11W	24N-002.00-002.04	SHEPHERD TIMOTHY DALE/RANDALL DUANE	8200 FAULKNER LAKE RD N LITTLE ROCK AR 72117	RI	0.83	0.93	0.41
12	03-1N-11W	24N-002.00-002.05	SEALS-DOBBINS LORETTA		RI	0.56	0.73	0.18
12	03-1N-11W	24N-002.00-003.01	MILLER DONALD J. JR		RI	1.01	1.19	0.29
12	03-1N-11W	24N-002.00-005.01	NORTH LITTLE ROCK ECONOMIC DEV CORP		RV	2.1	2.03	2.03
12	03-1N-11W	24N-002.00-020.00	ALDRIDGE MARSHALL G & DIANA	8215 FAULKNER LAKE RD N LITTLE ROCK AR 72117-	RI	1.73	1.78	0.20
12	03-1N-11W	24N-002.00-027.00	HAVENS MICHAEL D/PEGGY		RI	1.45	1.51	0.18
12	03-1N-11W	24N-002.00-034.00	LEWIS FELICIA	N LITTLE ROCK AR 72117	RI	1.16	1.25	0.17

MAP PAGE	SECTION TOWNSHIP RANGE	PARCEL NUMBER	OWNER NAME	* OWNER ADDRESS	*TYPE	ASSESSOR ACRE	GIS ACRE	LEVEED ACRE
12	03-1N-11W	24N-002.00-042.00	MCKINNEY BYRON F	5317 JOHN F KENNEDY BLVD N LITTLE ROCK AR 72116-	AV	81	94.34	93.49
12	03-1N-11W	24N-002.00-042.01	NORTH LITTLE ROCK ECONOMIC DEV CORP		CV	2.67	2.67	2.52
12	03-1N-11W	24N-002.00-044.00	JACKSON GLENN III	8113 FAULKNER LAKE RD NORTH LITTLE ROC AR 72117	RI	0.86	0.91	0.12
12	03-1N-11W	24N-002.02-001.00	KEEN TRANSPORT INC	PO BOX 289 NEW KINGSTOWN PA 17072	CI	7.98	7.97	4.37
12	03-1N-11W	24N-002.02-002.01	8101 INDUSTRIAL NLR LLC	1031 FAYETTEVILLE RD VAN BUREN AR 72956	CI	3.2	3.19	0.68
12	03-1N-11W	24N-002.02-002.02	KEEN TRANSPORT INC	PO BOX 289 NEW KINGSTOWN PA 17072	CI	2.87	2.94	0.82
12	03-1N-11W	24N-002.03-004.00	HOUSE PROPERTIES INC	LITTLE ROCK AR 72212-3227	CV	0.92	0.88	0.49
12	03-1N-11W	24N-002.03-005.00	HOUSE PROPERTIES INC	LITTLE ROCK AR 72212-3227	CV	2.37	2.40	2.39
12	03-1N-11W	24N-002.05-004.00	CITY OF NORTH LITTLE ROCK	PO BOX 5757 N LITTLE ROCK AR 72119-5757	EG	7.85	8.45	2.89
12	03-1N-11W	24N-002.05-004.01	GOWEN MICHAEL N & GRETCHEN	220 GRANT PARK CIR N LITTLE ROCK AR 72117	CI	1.75	1.75	1.39
12	03-1N-11W	24N-002.05-005.00	MCCROSKEY DAVID W JR/ROBBIE J REV TR	PO BOX 94235 NORTH LITTLE ROCK AR 72190	II	14.06	14.22	3.37
12	03-1N-11W	24N-002.08-001.00	MITCHELL ROBERT DAVID/SUZANNE D		RI	9.42	14.16	2.78
12	04-1N-11W	24N-003.00-001.00	REAL ESTATE CENTRAL III	5317 JOHN F KENNEDY BLVD N LITTLE ROCK AR 72116	AV	4.86	4.85	4.81
12	2418-PS-SLG	24N-001.00-074.00	A P & L	LYNCH DR N LITTLE ROCK AR 72117	PS	0	8.09	2.60
12	2418-PS-SLG	24N-001.00-075.00	A P & L	LYNCH DR N LITTLE ROCK AR 72117	PS	0	90.49	19.43
12	2418-PS-SLG	24N-001.05-071.00	ST STEPHEN BAPTIST CHURCH	6000 LYNCH DR N LITTLE ROCK AR 72117	ER	2.88	2.88	0.99
12	2418-PS-SLG	24N-001.05-076.00	CLIFTON FAMILY LLLP	NORTH LITTLE ROCK AR 72116-9189	RV	6.82	9.89	9.54
12	2418-PS-SLG	24N-001.05-076.01	CROSS SANDRA R	N LITTLE ROCK AR 72117	RI	0.41	0.79	0.79
12	2418-PS-SLG	24N-001.05-078.00	FRANKLIN ARTREZ	98 SAUNDERS DR NORTH LITTLE ROCK AR 72117	RI	0.2755	0.33	0.33
12	2418-PS-SLG	24N-001.05-079.00	NORTH LITTLE ROCK SCHOOL DIST	5500 LYNCH DR N LITTLE ROCK AR 72117	ES	2.98	3.62	1.78
12	2418-PS-SLG	24N-001.05-081.00	FRANKLIN ARTREZ	98 SAUNDERS DR NORTH LITTLE ROCK AR 72117	RV	0.13	0.16	0.16
12	2418-PS-SLG	24N-001.05-095.00	ROSE CITY PENT CH OF GOD	301 CAMPBELL RD N LITTLE ROCK AR 72117	ER	9.43	9.75	1.47
12	2418-PS-SLG	24N-001.05-096.01	SHOLLMIER FAMILY LIMITED PARTNERSHIP	LITTLE ROCK AR 72223-5166	RV	0.22	0.06	0.06
12	2418-PS-SLG	24N-001.10-001.00	CORNERSTONE WORSHIP CENTER	C/O OVERTON ROBERT P & PAMELA N LITTLE ROCK AR 721170000	ER	0.81	0.79	0.75
12	2418-PS-SLG	24N-001.10-001.01	MARTIN SHERAE	N LITTLE ROCK AR 72117	RI	0.62	0.60	0.60
12	2418-PS-SLG	24N-004.00-003.00	STAR ENTERPRISES LLLP	PO BOX 15872 LITTLE ROCK AR 72231-	AV	86.16	87.01	53.49
12	2418-PS-SLG	24N-004.00-003.01	BAKER TONI M	N LITTLE ROCK AR 72117	AI	19.94	19.02	13.02
12	2418-PS-SLG	24N-004.00-005.00	STAR ENTERPRISES LLLP	PO BOX 15872 LITTLE ROCK AR 72231-	AV	37.65	36.88	19.53
12	2418-PS-SLG	24N-004.00-006.00	STAR ENTERPRISES LLLP	PO BOX 15872 LITTLE ROCK AR 72231-	AV	22.53	24.72	16.83
12	2418-PS-SLG	24N-004.00-007.00	SPICEWOOD SERVICES INC	PO BOX 727 MOUNT JULIET TN 37121	CV	17.33	17.32	1.07
12	2418-PS-SLG	24N-005.00-001.00	DAVIS BOBBIE/EDWARD R	521 LIVE OAK DR N LITTLE ROCK AR 72117-5207	RI	0	0.39	0.09
12	2418-PS-SLG	24N-005.00-002.00	KINARD JONATHAN/ELAINE HANNA	517 LIVE OAK N LITTLE ROCK AR 72117	RI	0	0.26	0.23
12	2418-PS-SLG	24N-005.00-003.00	COOKSEY VERLINE	LITTLE ROCK AR 72204	RV	0	0.26	0.18
12	2418-PS-SLG	24N-005.00-004.00	HORTON NANCY	LITTLE ROCK AR 72231	RI	0	0.26	0.13
12	2418-PS-SLG	24N-005.00-005.00	SHEPHERD JOS	1108 YARROW DR N LITTLE ROCK AR 72117	RI	0	0.25	0.10
12	2418-PS-SLG	24N-005.00-006.00	CHUNG SHOW SHEN & WU SU CHEN	4707 E BROADWAY ST N LITTLE ROCK AR 72117	RI	0	0.27	0.06
12	2418-PS-SLG	24N-005.00-008.00	WORTHY LATONYA K	425 LIVE OAK DR N LITTLE ROCK AR 72117	RI	0	0.28	0.03
12	2418-PS-SLG	24N-005.00-009.00	WORTHY LATONYA K	425 LIVE OAK DR N LITTLE ROCK AR 72117	RI	0	0.25	0.03
12	2418-PS-SLG	24N-005.00-010.00	SEWELL TOMMY L & JO ANNA	N LITTLE ROCK AR 72117	RI	0	0.24	0.06
12	2418-PS-SLG	24N-005.00-011.00	PAYNE WILLIE J	N LITTLE ROCK AR 72117	RI	0	0.26	0.04
12	2418-PS-SLG	24N-005.00-012.00	WHITECOTTON DAVID WAYNE/ETALS	409 LIVE OAK DR N LITTLE ROCK AR 72117-5205	RI	0	0.24	0.05
12	2418-PS-SLG	24N-005.00-013.00	ARKANSAS UNITED INVESTMENT LLC	CONWAY AR 72033-1107	RI	0	0.26	0.05
12	2418-PS-SLG	24N-005.00-014.00	MAZIQUE-YOUNG TERRY N	6501 WHIPPOORWILL LN N LITTLE ROCK AR 72117	RI	0	0.32	0.06
12	2418-PS-SLG	24N-005.00-018.00	MEUX LARRY CHARLES/PAULETTE	N LITTLE ROCK AR 72117	RI	0	0.31	0.08
12	2418-PS-SLG	24N-005.00-019.00	MEUX LARRY C & PAULETTE L	N LITTLE ROCK AR 72117	RI	0	0.30	0.12
12	2418-PS-SLG	24N-005.00-020.00	DWYER WILLIAM WAYNE	6517 FARMSTEAD DR N LITTLE ROCK AR 72117-5203	RI	0	0.30	0.21
12	2418-PS-SLG	24N-005.00-021.00	CLARK LARRY/BETH/ETAL/ CLARK JESSIE -LE	10702 BRASFIELD RD BISCOE AR 72017	RI	0	0.32	0.31
12	2418-PS-SLG	24N-005.00-022.00	GRAYSON ROY LEE JR	6601 FARMSTEAD RD N LITTLE ROCK AR 72117-5254	RI	0	0.31	0.18

MAP PAGE	SECTION TOWNSHIP RANGE	PARCEL NUMBER	OWNER NAME	* OWNER ADDRESS	*TYPE	ASSESSOR ACRE	GIS ACRE	LEVEED ACRE
12	2418-PS-SLG	24N-005.00-023.00	WATKINS LERON D	6605 FARMSTEAD RD N LITTLE ROCK AR 72117	RI	0	0.34	0.23
12	2418-PS-SLG	24N-005.00-024.00	BUDD JEFFERY		RI	0	0.39	0.27
12	2418-PS-SLG	24N-005.00-025.00	BROWN RUTHIE LEE/SLATER PATSY ANN	N LITTLE ROCK AR 72117	RI	0	0.22	0.11
12	2418-PS-SLG	24N-005.00-026.00	KELLEY SHERROD Y	N LITTLE ROCK AR 72117	RI	0	0.23	0.11
12	2418-PS-SLG	24N-005.00-027.00	TRAYLOR JOHN MCDANIEL/COURTNEY NICOLE	N LITTLE ROCK AR 72117	RI	0	0.23	0.10
12	2418-PS-SLG	24N-005.00-028.00	VEASLEY CYNTHIA	1021 NE 28TH ST OKLAHOMA CITY OK 73111	RI	0	0.22	0.09
12	2418-PS-SLG	24N-005.00-029.00	DICKERSON KARON MEMS	NORTH LITTLE ROCK AR 72117	RI	0	0.40	0.18
12	2418-PS-SLG	24N-005.00-030.00	PATTERSON PERRY	NORTH LITTLE ROCK AR 72117	RI	0	0.29	0.15
12	2418-PS-SLG	24N-005.00-031.00	BOWERS BRIANNA	NORTH LITTLE ROCK AR 72117-3800	RI	0	0.24	0.06
12	2418-PS-SLG	24N-005.00-042.00	WILBERT CRISPIN D & ERMA G	320 ASPEN CT N LITTLE ROCK AR 72117	RI	0	0.25	0.06
12	2418-PS-SLG	24N-005.00-043.00	STRICKLAND PAUL	N LITTLE ROCK AR 72117	RI	0	0.21	0.10
12	2418-PS-SLG	24N-005.00-044.00	SMITH JOSEPH L JR	6624 LYNCH DR NORTH LITTLE ROCK AR 72117	RI	0	1.25	1.20
12	2418-PS-SLG	24N-005.00-051.00	RICHARDSON BILLY G	N LITTLE ROCK AR 72117	RI	0	0.20	0.07
12	2418-PS-SLG	24N-005.00-052.00	PAINT ROCK PROPERTIES LLC		RI	0	0.22	0.16
12	2418-PS-SLG	24N-005.00-053.00	CAMPBELL LARRY	11700 WILLOW BEACH RD N LITTLE ROCK AR 72117	RI	0	0.22	0.12
12	2418-PS-SLG	24N-005.00-054.00	TURNER EWILLIS & JOYCELYN	N LITTLE ROCK AR 72117	RI	0	0.20	0.04
12	2418-PS-SLG	24N-005.00-055.00	TURNER WILLIE M	6609 STONEHEDGE RD N LITTLE ROCK AR 72117-5214	RI	0	0.20	0.04
12	2418-PS-SLG	24N-005.00-056.00	BROWN EZELL	N LITTLE ROCK AR 72117	RI	0	0.21	0.04
12	2418-PS-SLG	24N-005.00-057.00	EPPERSON FAMILY TRUST	1701 WAR EAGLE DR N LITTLE ROCK AR 72116-	RI	0	0.19	0.03
12	2418-PS-SLG	24N-005.00-058.00	HUNTER LARITA		RI	0	0.20	0.03
12	2418-PS-SLG	24N-005.00-059.00	MASON LATOYA	6625 STONEHEDGE RD NORTH LITTLE ROCK AR 72117	RI	0	0.23	0.03
12	2418-PS-SLG	24N-005.00-061.00	HARRIS SARA D	N LITTLE ROCK AR 72117	RI	0	0.26	0.05
12	2418-PS-SLG	24N-005.00-062.00	WALLACE REAL ESTATE LLC		RI	0	0.22	0.05
12	2418-PS-SLG	24N-005.00-063.00	MCHENRY CANDICE S		RI	0	0.19	0.05
12	2418-PS-SLG	24N-005.00-064.00	PROFIT MAR-JEN INVESTMENTS LLC		RI	0	0.18	0.05
12	2418-PS-SLG	24N-005.00-065.00	PORTER WILLIAM A	6612 FARMSTEAD RD N LITTLE ROCK AR 72117	RI	0	0.30	0.09
12	2418-PS-SLG	24N-005.00-066.00	CAMPBELL CHARLES E REVO TR	5017 LYNCH DR N LITTLE ROCK AR 72117-0294	RI	0	0.29	0.09
12	2418-PS-SLG	24N-005.00-067.00	TERRY ANTHONY D & LISA	N LITTLE ROCK AR 72117-5204	RI	0	0.20	0.10
12	2418-PS-SLG	24N-005.00-068.00	PROFIT MAR-JEN INVESTMENTS LLC		RI	0	0.21	0.11
12	2418-PS-SLG	24N-005.00-069.00	WORTHY DOROTHY	N LITTLE ROCK AR 72117	RI	0	0.18	0.08
12	2418-PS-SLG	24N-005.00-070.00	MILLER PATTY	6518 FARMSTEAD RD N LITTLE ROCK AR 72117-5271	RI	0	0.18	0.06
12	2418-PS-SLG	24N-005.00-071.00	STAFFORD L R JR	N LITTLE ROCK AR 72117	RI	0	0.18	0.04
12	2418-PS-SLG	24N-005.00-080.00	STOVALL ALBERTA	N LITTLE ROCK AR 72117	RV	0	0.18	0.02
12	2418-PS-SLG	24N-005.00-081.00	BUTLER GARRY E	6523 PIONEER RD N LITTLE ROCK AR 72117	RI	0	0.19	0.04
12	2418-PS-SLG	24N-005.00-082.00	BRAND JIMMY	N LITTLE ROCK AR 72117	RI	0	0.21	0.06
12	2418-PS-SLG	24N-005.00-083.00	MITCHELL JOHN T & JOCELYN D	N LITTLE ROCK AR 72117	RI	0	0.20	0.07
12	2418-PS-SLG	24N-005.00-084.00	CLEEK DAVID H	N LITTLE ROCK AR 72117	RI	0	0.18	0.03
12	2418-PS-SLG	24N-005.00-092.00	HAMMER WM	N LITTLE ROCK AR 72117	RI	0	0.21	0.04
12	2418-PS-SLG	24N-005.00-093.00	STACY SHIRLEY ANN	6620 STONEHEDGE RD N LITTLE ROCK AR 72117	RI	0	0.18	0.06
12	2418-PS-SLG	24N-005.00-094.00	WISE JOE T/VICKI A	SHERWOOD AR 72120-3612	RI	0	0.18	0.06
12	2418-PS-SLG	24N-005.00-095.00	WILLIAMS LASHAUNDA REGINA	N LITTLE ROCK AR 72117	RI	0	0.18	0.05
12	2418-PS-SLG	24N-005.00-096.00	MCNEAL WILLIE JAMES JR		RI	0	0.18	0.04
12	2418-PS-SLG	24N-005.00-097.00	LEE DEBORAH A	6604 STONEHEDGE RD N LITTLE ROCK AR 72117-5270	RI	0	0.18	0.06
12	2418-PS-SLG	24N-005.00-098.00	HALEY FLOYD T		RI	0	0.20	0.10
12	2418-PS-SLG	24N-005.00-099.00	BENNETT FAMILY REVO TRUST	600 SHERWOOD AVE SHERWOOD AR 72120	RI	0	0.21	0.06
12	2418-PS-SLG	24N-005.00-111.00	POWELL JOANN	PO BOX 17294 N LITTLE ROCK AR 72117-0294	RV	0	0.19	0.06
12	2418-PS-SLG	24N-005.00-112.00	NELSON LEYMONE C	SHERWOOD AR 72120	RV	0	0.20	0.09
12	2418-PS-SLG	24N-005.00-113.00	CARAWAY RENTALS LLC	SCOTT AR 72142-9305	RI	0	0.20	0.09

MAP PAGE	SECTION TOWNSHIP RANGE	PARCEL NUMBER	OWNER NAME	* OWNER ADDRESS	*TYPE	ASSESSOR ACRE	GIS ACRE	LEVEED ACRE
12	2418-PS-SLG	24N-005.00-114.00	MORRIS NORA	PO BOX 285 JASPER AR 72641	RI	0	0.21	0.06
12	2418-PS-SLG	24N-005.00-115.00	WERNER LAWRENCE J & CAROLENE L	1421 N UNIVERSITY AVE APT S320 LITTLE ROCK AR 72207	RI	0	0.19	0.03
12	2418-PS-SLG	24N-005.00-128.00	JOHNSON HERMAN & LIZZIE	N LITTLE ROCK AR 72117	RI	0	0.20	0.09
12	2418-PS-SLG	24N-005.00-129.00	BUTLER GARRY E/TAMMIE A	SHERWOOD AR 72120	RI	0	0.20	0.12
12	2418-PS-SLG	24N-005.00-130.00	MACK EDDIE E & LOIS J	N LITTLE ROCK AR 72117	RI	0	0.19	0.11
12	2418-PS-SLG	24N-005.00-131.00	NEWCASTLE PROPERTIES LLC		RI	0	0.18	0.06
12	2418-PS-SLG	24N-005.00-135.00	HALEY FLOYD T		RI	0	0.29	0.14
12	2418-PS-SLG	24N-005.00-136.00	NEWCASTLE PROPERTIES LLC	LITTLE ROCK AR 72205-2287	RI	0	0.22	0.06
12	2418-PS-SLG	24N-005.00-137.00	DAY TAMEKA L	6508 WHIPPOORWILL LN N LITTLE ROCK AR 72117	RI	0	0.21	0.08
12	2418-PS-SLG	24N-005.00-138.00	COBB MATTHEW E		RI	0	0.21	0.10
12	2418-PS-SLG	24N-005.00-139.00	AGEE ARIS	N LITTLE ROCK AR 72117	RI	0	0.20	0.11
12	2418-PS-SLG	24N-005.00-140.00	HUNE RITA Y	N LITTLE ROCK AR 72117-5217	RI	0	0.18	0.16
12	2418-PS-SLG	24N-005.00-141.00	WORTHY DOROTHY A REVOCABLE LIVING TRUST	C/O DOROTHY A WORTHY TRUSTEE N LITTLE ROCK AR 72117	RI	0	0.17	0.17
12	2418-PS-SLG	24N-005.00-142.00	MORRIS SHERRI M	JASPER AR 72641	RI	0	0.17	0.17
12	2418-PS-SLG	24N-005.00-143.00	PATRICK-LEE CHARLENE	6532 WHIPPOORWILL LN N LITTLE ROCK AR 72117	RI	0	0.20	0.20
12	2418-PS-SLG	24N-005.00-144.00	WOODS JUDY F	N LITTLE ROCK AR 72117	RI	0	0.19	0.19
12	2418-PS-SLG	24N-005.00-145.00	DIVERSE VENTURES LLC	CONWAY AR 72034-8065	RI	0	0.19	0.19
12	2418-PS-SLG	24N-005.00-146.00	AJ AND KJ INVESTMENTS LLC		RI	0	0.18	0.18
12	2418-PS-SLG	24N-005.00-147.00	WALLACE ROTHCHILD III	6608 WHIPPOORWILL LN N LITTLE ROCK AR 72117-	RI	0	0.18	0.18
12	2418-PS-SLG	24N-005.00-148.00	JOHNSON RICHARD D & WF	11700 WILLOW BEACH RD N LITTLE ROCK AR 72117	RI	0	0.17	0.17
12	2418-PS-SLG	24N-005.00-149.00	COOPER BEVERLY A	N LITTLE ROCK AR 72117	RI	0	0.18	0.18
12	2418-PS-SLG	24N-005.00-150.00	FOREMAN JOYCE	N LITTLE ROCK AR 72117	RI	0	0.26	0.26
12	2418-PS-SLG	24N-005.00-151.00	MID-ARK PROPERTY & INVESTMENTS INC	MABELVALE AR 72103-0983	RI	0	0.30	0.30
12	2418-PS-SLG	24N-005.00-152.00	DICKERSON TAMARA	N LITTLE ROCK AR 72117	RI	0	0.26	0.26
12	2418-PS-SLG	24N-005.00-153.00	HODGES CHARMANE/MCCLURE TOMMY		RI	0	0.21	0.21
12	2418-PS-SLG	24N-005.00-154.00	MAY REVOCABLE INTER-VIVOS TRUST	2704 WOODSGATE DR LITTLE ROCK AR 72211-	RI	0	0.22	0.22
12	2418-PS-SLG	24N-006.00-001.00	COBB KERRI L	1 NEAL PL NORTH LITTLE ROCK AR 72117	RI	0	0.30	0.11
12	2418-PS-SLG	24N-006.00-032.00	GATES DAVID A & JUDIE A	N LITTLE ROCK AR 72117	RI	0	0.39	0.12
12	2418-PS-SLG	24N-006.00-041.00	MOORE WHITNEY D		RI	0	0.20	0.20
12	2418-PS-SLG	24N-006.00-042.00	JONES BELINDA	C/O B JONES PERKINS/ANTHONY NORTH LITTLE ROCK AR 72117-511	RI	0	0.19	0.16
12	2418-PS-SLG	24N-006.00-043.00	CAI HUI	923 N WALKERS CORNER RD SCOTT AR 72142-9409	RI	0	0.19	0.15
12	2418-PS-SLG	24N-006.00-044.00	NEWCASTLE PROPERTIES LLC		RI	0	0.19	0.19
12	2418-PS-SLG	24N-006.00-045.00	THOMPSON NNAMDI I/MELINDA T	1860 POINTE SOUTH DR ZACHARY LA 70791	RI	0	0.19	0.19
12	2418-PS-SLG	24N-006.00-046.00	HAVENS GEORGIA	109 SAUNDERS DR N LITTLE ROCK AR 72117-	RI	0	0.22	0.18
12	2418-PS-SLG	24N-006.00-047.00	BRICKELL JACK/PATSY SHUFFIELD	NORTH LITTLE ROCK AR 72117	RI	0	0.19	0.09
12	2418-PS-SLG	24N-006.00-048.00	HOUSER CARROLL	114 SAUNDERS DR N LITTLE ROCK AR 72117-5112	RI	0	0.21	0.06
12	2418-PS-SLG	24N-006.00-051.00	STARR EVERET & DENISE	N LITTLE ROCK AR 72117	RI	0	0.31	0.25
12	2418-PS-SLG	24N-006.00-052.00	DEVORE DEVELOPMENTS LLC		RI	0	0.25	0.25
12	2418-PS-SLG	24N-006.00-053.00	H AND C HOLDINGS LLC	3425 BUCKHORN TRL LITTLE ROCK AR 72211	RI	0	0.23	0.23
12	2418-PS-SLG	24N-006.00-054.00	CAMPBELL WAYNE AND ETAL	PO BOX 17945 N LITTLE ROCK AR 72120-	RI	0	0.23	0.23
12	2418-PS-SLG	24N-006.00-055.00	CAMPBELL LARRY W/DEBRA K	NORTH LITTLE ROCK AR 72117-9615	RI	0	0.19	0.19
12	2418-PS-SLG	24N-006.00-056.00	ARKANSAS UNITED INVESTMENTS LLC	CONWAY AR 72033-1107	RI	0	0.20	0.20
12	2418-PS-SLG	24N-006.00-057.00	DEREUISSEAU WALLACE L JR	N LITTLE ROCK AR 72117	RI	0	0.22	0.22
12	2418-PS-SLG	24N-006.00-058.00	SCHAFFER RAYMOND/NANCY A	6 TOMAHAWK CT N LITTLE ROCK AR 72116-	RI	0	0.24	0.24
12	2418-PS-SLG	24N-006.00-059.00	HARPOLE EUGENE	N LITTLE ROCK AR 72117	RI	0	0.21	0.21
12	2418-PS-SLG	24N-006.00-060.00	ARKANSAS UNITED INVESTMENTS LLC	CONWAY AR 72033-1107	RI	0	0.25	0.25
12	2418-PS-SLG	24N-006.00-063.00	BOLDEN ALVERA	N LITTLE ROCK AR 72117	RI	0	0.27	0.04
12	2418-PS-SLG	24N-006.00-064.00	OROZCO-MARTINEZ ANA ISABEL		RI	0	0.22	0.09

MAP PAGE	SECTION TOWNSHIP RANGE	PARCEL NUMBER	OWNER NAME	* OWNER ADDRESS	*TYPE	ASSESSOR ACRE	GIS ACRE	LEVEED ACRE
12	2418-PS-SLG	24N-006.00-065.00	CAMPBELL LARRY W	NORTH LITTLE ROCK AR 72117-9615	RI	0	0.21	0.14
12	2418-PS-SLG	24N-006.00-066.00	CAMPBELL JASON W	PO BOX 17945 N LITTLE ROCK AR 72117-	RI	0	0.21	0.18
12	2418-PS-SLG	24N-006.00-067.00	CARAWAY RENTALS LLC	SCOTT AR 72142-9305	RI	0	0.21	0.21
12	2418-PS-SLG	24N-006.00-068.00	BATES PROPERTIES LLC		RI	0	0.22	0.22
12	2418-PS-SLG	24N-006.00-069.00	LEECE EDWARD M LIV TR/LEECE JOYCE A LIV TR	14713 CEDAR LN N LITTLE ROCK AR 72118	RI	0	0.20	0.20
12	2418-PS-SLG	24N-006.00-070.00	HURST HOLDINGS LLC	LITTLE ROCK AR 72211	RI	0	0.27	0.27
12	2418-PS-SLG	24N-006.00-077.00	SPRUILL CRYSTAL	N LITTLE ROCK AR 72117	RI	0	0.17	0.03
12	2418-PS-SLG	24N-006.00-078.00	MOSLEY DONALD L	N LITTLE ROCK AR 72117	RI	0	0.23	0.21
12	2418-PS-SLG	24N-006.00-079.00	TOBER NORMA L	14 WRIGHT CIR N LITTLE ROCK AR 72117-5116	RI	0	0.43	0.43
12	2418-PS-SLG	24N-006.00-080.00	TAYLOR EDWARD L	16 WRIGHT CIR N LITTLE ROCK AR 72117-5116	RI	0	0.29	0.29
12	2418-PS-SLG	24N-006.00-081.00	FINLEY JAMES E/JEAN A	NORTH LITTLE ROCK AR 72117-5116	RI	0	0.25	0.24
12	2418-PS-SLG	24N-006.00-082.00	PIG HOLDINGS FAMILY LIMITED PARTNERSHIP	LITTLE ROCK AR 72260-0001	RI	0	0.23	0.15
12	2418-PS-SLG	24N-006.00-083.00	MFB INVESTMENTS LLC	C/O MFB INVESTMENTS LLC NORTH LITTLE ROCK AR 72117	RI	0	0.19	0.07
12	2418-PS-SLG	24N-006.00-084.00	LEE BEVERLY D	N LITTLE ROCK AR 72117	RI	0	0.19	0.02
12	2418-PS-SLG	24N-006.00-115.00	MARTIN SHERAE	N LITTLE ROCK AR 72117	RI	0	0.26	0.05
12	2418-PS-SLG	24N-006.00-116.00	MARTIN RICHARD JR	305 CAMPBELL RD N LITTLE ROCK AR 72117	RI	0	0.26	0.08
12	2418-PS-SLG	24N-006.00-117.00	MARTIN SHERAE	N LITTLE ROCK AR 72117	RI	0	0.25	0.17
12	2418-PS-SLG	24N-006.00-151.00	JOHNSON STANLEY A/PAMELA R	1960 N PARKWAY MEMPHIS AR 38112	RI	0	4.12	3.65
12	2431-PS-SLG	23N-061.00-199.00	MILLER SEAN MICHAEL		RI	0	0.23	0.08
12	2431-PS-SLG	23N-061.00-201.00	DAVIS JASON T		RI	0	0.17	0.07
12	2431-PS-SLG	23N-061.00-202.00	DAVIS JASON T		RV	0	0.06	0.06
12	2431-PS-SLG	23N-061.00-203.00	CAMPBELL LARRY W	NORTH LITTLE ROCK AR 72117-9615	RI	0	0.17	0.08
12	2431-PS-SLG	23N-061.00-204.00	BUCKNER EVETTE S	4600 ROGERS ST N LITTLE ROCK AR 72117-4727	RI	0	0.36	0.08
12	2431-PS-SLG	23N-061.00-205.00	BROCKMAN BILLY	P O BOX 141 CENTER RIDGE AR 72027	RI	0	0.35	0.04
12	2431-PS-SLG	23N-061.00-226.00	PERKINS PRINCE AL/FLORESTINE	8601 WALKERS DR N LITTLE ROCK AR 72117	RI	0	0.17	0.02
12	2431-PS-SLG	23N-061.00-227.00	SMITH MARILYN F	N LITTLE ROCK AR 72117	RI	0	0.12	0.02
12	2431-PS-SLG	23N-063.00-009.00	VALDEN ESTATES LLC/ BROWN TRACIE VALECE		RV	1.85	1.86	1.63
12	2431-PS-SLG	23N-063.00-009.01	ALL AMERICAN COMPLIANCE	6929 JFK BLVD #20-304 NORTH LITTLE ROCK AR 72116	RV	0.82	0.85	0.84
12	2431-PS-SLG	23N-074.00-031.00	TRINITY UNITED METH CHURCH	4525 LYNCH DR N LITTLE ROCK AR 72117-4414	ER	1.1	1.10	0.23
12	2431-PS-SLG	23N-074.00-033.00	WOMBLE CHAS R & HAZEL	521 MIDDLE ST N LITTLE ROCK AR 72117-4716	RI	0	0.17	0.05
12	2431-PS-SLG	23N-074.00-034.00	SHARMA HOLDINGS LLC	NORTH LITTLE ROCK AR 72118-3954	RI	0	0.15	0.10
12	2431-PS-SLG	23N-074.00-035.00	PULASKI LANDS LLC	C/O GATEWAY REALTY/MEGAN TORRES LITTLE ROCK AR 72201	RI	0	0.14	0.04
12	2431-PS-SLG	23N-074.00-036.00	MELTON MARK/PATRICIA	PO BOX 95431 N LITTLE ROCK AR 72190	RI	0	0.15	0.04
12	2431-PS-SLG	23N-074.00-042.00	TRANHAM BELINDA	LITTLE ROCK AR 72206	RI	0	0.20	0.16
12	2431-PS-SLG	23N-074.00-044.00	BRENTS HELEN	NORTH LITTLE ROCK AR 72118-3954	RI	0	0.15	0.08
12	2431-PS-SLG	23N-074.00-046.00	SHIELDS WINSTON/WILLA R	N LITTLE ROCK AR 72116-8237	RI	0	0.16	0.08
12	2431-PS-SLG	23N-076.00-035.00	BALLARD JODY	133 BIRCHWOOD CR CABOT AR 72023	RI	0	0.14	0.05
12	2431-PS-SLG	23N-077.00-004.00	SNYDER CRAIG J	N LITTLE ROCK AR 72117	RI	0	0.71	0.13
12	2431-PS-SLG	23N-077.00-005.00	SHELBY PROPERTIES LLC	PO BOX 6691 SHERWOOD AR 72124	RI	0	0.75	0.17
12	2431-PS-SLG	23N-077.00-006.00	HENDERSON EMMA J	518 WATER ST N LITTLE ROCK AR 72117-	RI	0	0.63	0.07
12	2431-PS-SLG	23N-077.00-007.00	REW PROPERTIES LLC	LITTLE ROCK AR 72206-6564	RI	0	0.87	0.16
12	2431-PS-SLG	23N-077.00-009.00	MOORE WILLIAM ALAN	14115 BAUCUM DR NORTH LITTLE ROCK AR 72117	RI	0	0.23	0.11
12	2431-PS-SLG	23N-077.00-010.00	JENKINS REAL PROPERTY LLC	LITTLE ROCK AR 72231	RI	0	0.56	0.13
12	2431-PS-SLG	23N-077.00-011.00	HARRIS LOYD C/OR A M	N LITTLE ROCK AR 72116	RI	0	0.18	0.13
12	2431-PS-SLG	23N-077.00-012.00	MOORE WM A	526 WATER ST N LITTLE ROCK AR 72117-4745	RI	0	0.26	0.11
12	2431-PS-SLG	23N-077.00-013.00	STRINGFELLOW THOS	532 WATER ST N LITTLE ROCK AR 72117-4745	RI	0	0.75	0.30
12	2431-PS-SLG	23N-077.00-014.00	MARKS GLEN DALE	N LITTLE ROCK AR 72117	RI	0	0.73	0.16
12	2431-PS-SLG	23N-077.00-015.00	BROWN TIFFANY	JACKSONVILLE AR 72076	RI	0	0.36	0.06

MAP PAGE	SECTION TOWNSHIP RANGE	PARCEL NUMBER	OWNER NAME	* OWNER ADDRESS	*TYPE	ASSESSOR ACRE	GIS ACRE	LEVEED ACRE
12	2431-PS-SLG	23N-077.00-016.00	CLARK BARBARA	5016 LYCH DR N LITTLE ROCK AR 72117-	RV	0	0.06	0.03
12	2431-PS-SLG	23N-077.00-019.00	JENKINS LYNDA G	544 WATER ST N LITTLE ROCK AR 72117	RI	0	0.46	0.19
12	2431-PS-SLG	23N-077.00-022.00	WORTHAM LINDA SUE REVO TR	8 FAIRWAY DR MAUMELLE AR 72113	CI	0.63	0.63	0.33
12	2431-PS-SLG	23N-077.00-024.00	PARKS HAROLD	NORTH LITTLE ROCK AR 72117-3154	RI	0	0.19	0.19
12	2431-PS-SLG	23N-077.00-025.00	MELTON MARK D/PATRICIA A	PO BOX 95431 N LITTLE ROCK AR 72190	RI	0	0.19	0.19
12	2431-PS-SLG	23N-077.00-026.00	EASY STREET PROPERTIES LLC	KELLER TX 76248-8724	RI	0	0.16	0.16
12	2431-PS-SLG	23N-077.00-027.00	LOVE LEONARD GENE		RI	0	0.18	0.18
12	2431-PS-SLG	23N-077.00-028.00	LOVE LEONARD G/DELORIS L	CONWAY AR 72034-6226	RV	0	0.15	0.15
12	2431-PS-SLG	23N-077.00-029.00	JUELS WOODY		RI	0	0.16	0.07
12	2431-PS-SLG	23N-077.00-031.00	PRICE HAYLE	810 WATER ST NORTH LITTLE ROC AR 72117	RI	0	0.16	0.08
12	2431-PS-SLG	23N-077.00-033.00	BALLARD JODY	133 BIRCHWOOD CR CABOT AR 72023	RI	0	0.24	0.06
12	2431-PS-SLG	23N-077.00-035.00	WESTMORELAND LARRY & ANNIE P	PO BOX 4432 LITTLE ROCK AR 72214-	RI	0	0.17	0.11
12	2431-PS-SLG	23N-077.00-037.00	HURST EVERETT KEITH/POLLY ANN	2464 DOGWOOD LN AUSTIN AR 72007	RI	0	0.16	0.16
12	2431-PS-SLG	23N-077.00-039.00	GARRICK T K	LITTLE ROCK AR 72205-6404	RI	0.17	0.14	0.04
12	2431-PS-SLG	23N-077.00-040.00	RLA CONSTRUCTION LLC	CABOT AR 72023-6005	RI	0.28	0.28	0.25
12	2431-PS-SLG	23N-077.00-041.00	DANIELS LARRY DARNELL	2555 LITTLE CREEK DR CONWAY AR 72032	RI	0	0.15	0.15
12	2431-PS-SLG	23N-077.00-043.00	CAPITAL VIEW INVESTMENTS LLC		RI	0	0.24	0.24
12	2431-PS-SLG	23N-077.00-044.00	ROBINSON TERRY D & MELISSA	6 ROBINSON RD GREENBRIER AR 72058-	RI	0	0.17	0.17
12	2431-PS-SLG	23N-077.00-045.00	LYONS PROPERTIES LLC	917 MOUNT PISGAH RD SEARCY AR 72143	RI	0	0.20	0.20
12	2431-PS-SLG	23N-077.00-046.00	BRUSSEL SHARON E	927 DELTA CIR SHERIDAN AR 72150	RI	0	0.16	0.16
12	2431-PS-SLG	23N-077.00-047.00	REYNOLDS CARL W & LAVERNE	537 WATER ST N LITTLE ROCK AR 72117-4732	RI	0	0.28	0.28
12	2431-PS-SLG	23N-077.00-048.00	BRADLEY JAMES	538 GARDENIA AVE N LITTLE ROCK AR 72117	RI	0	0.20	0.20
12	2431-PS-SLG	23N-077.00-049.00	CAVALIER CHAD T/VICTORIA K	N LITTLE ROCK AR 72117	RI	0	0.15	0.15
12	2431-PS-SLG	23N-077.00-050.00	CAVALIER ROY J & ANGELA	N LITTLE ROCK AR 72117	RI	0	0.59	0.59
12	2431-PS-SLG	23N-077.00-051.00	MARBLE JOHN L	531 WATER ST N LITTLE ROCK AR 72117-4732	RI	0	0.32	0.12
12	2431-PS-SLG	23N-077.00-052.00	BING ERIKA	N LITTLE ROCK AR 72117	RI	0	0.27	0.27
12	2431-PS-SLG	23N-077.00-054.00	ALEXANDER DENNIS	LITTLE ROCK AR 72202	RI	0.12	0.14	0.10
12	2431-PS-SLG	23N-077.00-055.00	ROBINSON TERRY DON	6 ROBINSON RD GREENBRIER AR 72058	RI	0	0.13	0.07
12	2431-PS-SLG	23N-077.00-057.00	MIDDLETON TOMMIE	NORTH LITTLE ROCK AR 72117-4735	RI	0	0.28	0.06
12	2431-PS-SLG	23N-077.00-080.00	ARKANSAS UNITED INVESTMENTS LLC	CONWAY AR 72033-1107	RI	0	0.12	0.12
12	2431-PS-SLG	23N-077.00-081.00	CAPITAL VIEW INVESTMENTS LLC		RI	0	0.17	0.10
12	2431-PS-SLG	23N-077.00-084.00	BARBEE CHARLES		RI	0	0.17	0.17
12	2431-PS-SLG	23N-077.00-085.00	CAPITAL VIEW INVESTMENTS LLC		RI	0	0.19	0.19
12	2431-PS-SLG	23N-077.00-086.00	PRICE RICKY F & SHARON P	307 WILSON ST N LITTLE ROCK AR 72118-2849	RI	0	0.21	0.21
12	2431-PS-SLG	23N-077.00-087.00	BISHOP LLC	14709 UPPER STEEL BEND RD SCOTT AR 72142	RI	0	0.19	0.19
12	2431-PS-SLG	23N-077.00-088.00	MARTIN FRED	NORTH LITTLE ROCK AR 72117	RI	0.32	0.37	0.28
12	2431-PS-SLG	23N-077.00-090.00	CAC ENTERPRISES LLC		RI	0	0.19	0.04
12	2431-PS-SLG	23N-077.00-091.00	WALKER TRENDIS	N LITTLE ROCK AR 72117	RI	0	0.21	0.21
12	2431-PS-SLG	23N-077.00-092.00	ABEL KEN & SHIRLEY	529 GARDENIA AVE N LITTLE ROCK AR 72117	RI	0	0.17	0.17
12	2431-PS-SLG	23N-077.00-093.00	SHADOW LLC	PO BOX 8674 JACKSONVILLE AR 72078	RV	0	0.27	0.27
12	2431-PS-SLG	23N-077.00-094.00	THOMAS OLEN/STANISOR LUCIAN/STANISOR AUDREY	4411 HAYWOOD ST N LITTLE ROCK AR 72117	RI	0	0.14	0.11
12	2431-PS-SLG	23N-077.00-095.00	SHADOW LLC	PO BOX 8674 JACKSONVILLE AR 72078	RI	0	0.14	0.14
12	2431-PS-SLG	23N-077.00-096.00	SHADOW LLC	PO BOX 8674 JACKSONVILLE AR 72078	RI	0	0.19	0.19
12	2431-PS-SLG	23N-077.00-097.00	ABEL KENNETH & SHIRLEY M	N LITTLE ROCK AR 72117	RI	0	0.23	0.23
12	2431-PS-SLG	23N-077.00-098.00	ABEL KENNETH/SHIRLEY M	N LITTLE ROCK AR 72117	RV	0	0.14	0.14
12	2431-PS-SLG	23N-077.00-099.00	DICKERSON KAREN/NAPOLEON G	516 POLLOCK ST N LITTLE ROCK AR 72117	RI	0	0.14	0.08
12	2431-PS-SLG	23N-077.00-100.00	JONES RONALD W	N LITTLE ROCK AR 72116	RV	0	0.15	0.14
12	2431-PS-SLG	23N-077.00-101.00	ARKANSAS UNITED INVESTMENT LLC	CONWAY AR 72033-1107	RI	0	0.15	0.15

MAP PAGE	SECTION TOWNSHIP RANGE	PARCEL NUMBER	OWNER NAME	* OWNER ADDRESS	*TYPE	ASSESSOR ACRE	GIS ACRE	LEVEED ACRE
12	2431-PS-SLG	23N-077.00-103.00	CATO FREDDIE R	N LITTLE ROCK AR 72117	RI	0	0.15	0.04
12	2431-PS-SLG	23N-077.00-105.00	SANDERS TERENCE W		RI	0	0.15	0.07
12	2431-PS-SLG	23N-077.00-107.00	MTC CONSULTING GROUP	8055 W MANCHESTER AVE STE 610 PLAYA DEL REY CA 90293	RI	0	0.14	0.10
12	2431-PS-SLG	23N-077.00-109.00	GARRETT DAVID A	4806 LYNCH DR N LITTLE ROCK AR 72117-	RI	0	0.25	0.04
12	2431-PS-SLG	23N-077.00-122.00	WILLIAMS FLOYD	610 GORDON ST N LITTLE ROCK AR 72117	RI	0	0.18	0.17
12	2431-PS-SLG	23N-077.00-123.00	WILSON CLYDE A/JONES BETTY M	606 GORDON ST N LITTLE ROCK AR 72117-	RI	0	0.23	0.23
12	2431-PS-SLG	23N-077.00-125.00	WILLIAMS FLOYD	610 GORDON ST N LITTLE ROCK AR 72117	RV	0	0.05	0.05
12	2431-PS-SLG	23N-077.00-126.00	DICKSON BEVERLY JOYCE	LITTLE ROCK AR 72210-5673	RI	0	0.14	0.14
12	2431-PS-SLG	23N-077.00-127.00	MORGAN CORNELIUS A	804 E 14TH ST N LITTLE ROCK AR 72116	RI	0	0.15	0.06
12	2431-PS-SLG	23N-077.00-128.00	PINKSTON LISA A	N LITTLE ROCK AR 72117	RI	0	0.14	0.09
12	2431-PS-SLG	23N-077.00-129.00	VAUGHN ROSE	603 POLLOCK ST N LITTLE ROCK AR 72117	RI	0	0.16	0.08
12	2431-PS-SLG	23N-077.00-131.00	BLESSED INVESTOR PROPERTY TEAM LLC	D/B/A UPWARD HOUSE BUYERS LLC BRYANT AR 72022	RI	0	0.14	0.03
12	2431-PS-SLG	23N-077.00-136.00	BROWN CASSIE	JACKSONVILLE AR 72076	RI	0	0.14	0.02
12	2431-PS-SLG	23N-077.00-142.00	CARPENTER TOMMY R/MARY J	9412 SUNSET LN LITTLE ROCK AR 72209	RI	0	0.15	0.02
12	2431-PS-SLG	23N-077.00-144.00	ROBINSON LISHA	513 POLLOCK ST N LITTLE ROCK AR 72117-	RI	0	0.14	0.02
12	2431-PS-SLG	23N-077.00-145.00	SHADOW LLC	PO BOX 8674 JACKSONVILLE AR 72078	RI	0	0.15	0.04
12	2431-PS-SLG	23N-077.00-146.00	NEWCASTLE PROPERTIES LLC		RI	0	0.14	0.07
12	2431-PS-SLG	23N-077.00-148.00	HARRIS JOHNNY W	LONOKE AR 72086	RI	0	0.16	0.05
12	2431-PS-SLG	23N-077.00-151.00	924 W 15TH STREET LLC		RI	0	0.16	0.03
12	2431-PS-SLG	23N-077.00-159.00	SHARMA HOLDINGS LLC	NORTH LITTLE ROCK AR 72118-3954	RI	0	0.12	0.03
12	2431-PS-SLG	23N-077.00-161.00	THOMAS KARIN	4411 HAYWOOD ST N LITTLE ROCK AR 72117	RI	0	0.17	0.07
12	2431-PS-SLG	23N-077.00-165.00	MOORE BROADWAY LLC	C/O MEGAN TORRES LITTLE ROCK AR 72201	RI	0	0.14	0.11
12	2431-PS-SLG	23N-077.00-166.00	THOMPSON VIVIAN	N LITTLE ROCK AR 72117	RI	0	0.15	0.13
12	2431-PS-SLG	23N-077.00-167.00	PATTERSON HENRY L	N LITTLE ROCK AR 72117-4717	RI	0	0.16	0.16
12	2431-PS-SLG	23N-077.00-168.00	HAWKINS ROGER J	515 GORDON ST N LITTLE ROCK AR 72117	RI	0	0.15	0.04
12	2431-PS-SLG	23N-077.00-169.00	BOERNER EDWARD A JR	519 GORDON ST N LITTLE ROCK AR 72117-4712	RI	0	0.15	0.15
12	2431-PS-SLG	23N-077.00-170.00	CAPITAL VIEW INVESTMENTS LLC		RI	0	0.23	0.23
12	2431-PS-SLG	23N-077.00-171.00	GUSTUS TRINITY ALLEN	520 MIDDLE ST N LITTLE ROCK AR 72117	RI	0	0.17	0.17
12	2431-PS-SLG	23N-078.00-001.00	GRANT PROPERTIES LLC	C/O JULIE KATHERINE GRANT NORTH LITTLE ROCK AR 72116	RI	0	0.15	0.15
12	2431-PS-SLG	23N-078.00-002.00	WALLACE REAL ESTATE LLC		RI	0	0.15	0.15
12	2431-PS-SLG	23N-078.00-003.00	KAYLYDSIS ENTERPRISES LLC	PO BOX 250268 LITTEL ROCK AR 72225	RI	0	0.31	0.31
12	2431-PS-SLG	23N-078.00-004.00	CAMPBELL SHEET METAL INC	1207 E 5TH ST N LITTLE ROCK AR 72114-	RI	0	0.14	0.10
12	2431-PS-SLG	23N-078.00-009.00	KAYLYDSIS ENTERPRISES LLC	PO BOX 250268 LITTEL ROCK AR 72225	RI	0	0.29	0.17
12	2431-PS-SLG	23N-079.00-001.00	ROSE CITY NAZARENE CHURCH	4611 LYNCH DR N LITTLE ROCK AR 72117-4416	ER	1.21	1.21	1.21
12	2431-PS-SLG	23N-079.00-004.00	ADKINS LENA TZAO/PHIPPIN YEUNLONG	LITTLE ROCK AR 72204	RI	0	0.15	0.15
12	2431-PS-SLG	23N-079.00-005.00	EQUITY PROPERTIES LLC	C/O MIKE ASHCRAFT N LITTLE ROCK AR 72115	RI	0	0.17	0.17
12	2431-PS-SLG	23N-079.00-006.00	ADKINS L T	8302 COLONEL GLENN RD LITTLE ROCK AR 72204	RI	0	0.27	0.19
12	2431-PS-SLG	23N-079.00-007.00	JENKINS FAMILY PROPERTIES LLC		RI	0	0.09	0.09
12	2431-PS-SLG	23N-079.00-009.00	JWJ INVESTMENTS LLC	N LITTLE ROCK AR 72231	RI	0	0.15	0.15
12	2431-PS-SLG	23N-079.00-010.00	PARR LEEVON	N LITTLE ROCK AR 72117	RI	0	0.15	0.15
12	2431-PS-SLG	23N-081.00-010.00	ARCHER JEAN L	N LITTLE ROCK AR 72117-4426	RI	0	0.32	0.05
12	2431-PS-SLG	23N-081.00-011.00	RATLIFF FAMILY LAND PARTNERSHIP LLC	17003 BATESVILLE PIKE RD SHERWOOD AR 72120	RI	0	0.32	0.16
12	2431-PS-SLG	23N-081.00-012.00	FONVILLE SHARON LYNN		RI	0	0.30	0.08
12	2431-PS-SLG	23N-081.00-013.00	JENKINS REAL PROPERTY LLC	LITTLE ROCK AR 72231	RI	0	0.21	0.21
12	2431-PS-SLG	23N-081.00-014.00	HOVER ROBERT L/CELESTIA L REV LV TR	605 MILLS ST N LITTLE ROCK AR 72117	RI	0	0.26	0.26
12	2431-PS-SLG	23N-081.00-015.00	HOVER ROBERT L/CELESTIA L REV LV TR	605 MILLS ST N LITTLE ROCK AR 72117	RI	0	0.21	0.21
12	2431-PS-SLG	23N-081.00-016.00	GASTON HARRY T	N LITTLE ROCK AR 72117	RI	0	0.28	0.12
12	2431-PS-SLG	23N-081.00-018.00	RYLWELL LLC	NORTH LITTLE ROCK AR 72114-2144	RI	0.33	0.35	0.26

MAP PAGE	SECTION TOWNSHIP RANGE	PARCEL NUMBER	OWNER NAME	* OWNER ADDRESS	*TYPE	ASSESSOR ACRE	GIS ACRE	LEVEED ACRE
12	2431-PS-SLG	23N-081.00-029.00	CULLIVAN JOSEPH PATRICK REVOCABLE TRUST	PO BOX 94935 N LITTLE ROCK AR 72190-4935	RV	0	0.78	0.77
12	2431-PS-SLG	23N-081.01-005.00	GRISHAM M D & LOTIS LIV TRUST	PO BOX 6544 SHERWOOD AR 72124	RV	0	0.15	0.04
12	2431-PS-SLG	23N-081.01-006.00	ENTROPY SYSTEMS INC	C/O IMRAN BOHRA LITTLE ROCK AR 72227-3234	RI	0	0.14	0.12
12	2431-PS-SLG	23N-082.00-003.00	MCKENZIE GARY W & LINDA A	N LITTLE ROCK AR 72117	RI	0	0.39	0.05
12	2431-PS-SLG	23N-082.00-006.00	BOYCE PHILOMINE	5110 LYNCH DR N LITTLE ROCK AR 72117-4400	RI	0	0.38	0.06
12	2431-PS-SLG	23N-082.00-012.00	AUSBROOKS JOEY	100 KATYE LN SHERWOOD AR 72120	RI	0	0.45	0.04
12	2431-PS-SLG	23N-082.00-013.00	ACKER ALBERTA	3003 LONGMEADOW DR BRYANT AR 72022	RI	0	0.50	0.04
12	2431-PS-SLG	23N-082.00-027.00	LEWIS KENNETH E OR LEWIS KENNETH E II	5316 LYNCH DR N LITTLE ROCK AR 72117	RI	0.62	0.73	0.30
12	2431-PS-SLG	23N-082.00-028.00	LEE JOHN D REVOCABLE TRUST	5318 LYNCH DR N LITTLE ROCK AR 72117	RI	0	0.35	0.04
12	2431-PS-SLG	23N-082.00-029.01	AUSBROOKS JOEY EUGENE	N LITTLE ROCK AR 72117	RI	0	0.52	0.27
12	2431-PS-SLG	23N-083.00-003.00	FOSTER LESTER D & WANDA J	N LITTLE ROCK AR 72117	RI	0	0.28	0.02
12	2431-PS-SLG	23N-083.00-004.00	ROBINSON JACQUELINE	607 ROSE LN N LITTLE ROCK AR 72117	RI	0	0.28	0.17
12	2431-PS-SLG	23N-083.00-005.00	WILLIAMS BRENDA		RI	0	0.27	0.26
12	2431-PS-SLG	23N-083.00-006.00	DEVORE DEVELOPMENTS LLC		RI	0	0.27	0.27
12	2431-PS-SLG	23N-083.00-007.00	BRITT MARCIA L	606 ROSE LN N LITTLE ROCK AR 72117-4540	RI	0	0.29	0.24
12	2431-PS-SLG	23N-083.00-008.00	HARPER ANNETTE/COLE JOHNNY	804 ROSE LN N LITTLE ROCK AR 72117	RI	0	0.29	0.06
12	2431-PS-SLG	23N-083.00-015.00	DICKERSON LAWANNA	N LITTLE ROCK AR 72117	RI	0	0.28	0.09
12	2431-PS-SLG	23N-083.00-019.00	COLE EDWARD B/THELMA ELOISE	BELLFLOWER CA 90706-3800	RI	0	0.25	0.10
12	2431-PS-SLG	23N-083.00-020.00	SHIPMAN RICK/MICHAEL	5511 LYNCH DR N LITTLE ROCK AR 72117	RI	0	0.38	0.38
12	2431-PS-SLG	23N-083.00-021.00	ROSE CITY CHURCH OF CHRIST	5601 LYNCH DR N LITTLE ROCK AR 72117	ER	1.92	1.91	1.10
12	2431-PS-SLG	23N-084.00-001.00	CALVARY BAPTIST CHURCH	5025 LYNCH DR N LITTLE ROCK AR 72117-4424	ER	3.06	3.05	0.99
12	2431-PS-SLG	23N-085.00-001.00	CARAWAY RENTALS LLC	SCOTT AR 72142-9305	RI	0	0.36	0.15
12	2431-PS-SLG	23N-085.00-021.00	LAWRENCE JULIE	LITTLE ROCK AR 72231	RI	0	0.35	0.04
12	2431-PS-SLG	23N-085.00-022.00	CALDWELL FRED L & KATRINA L	N LITTLE ROCK AR 72117	RI	0	0.27	0.02
12	2431-PS-SLG	23N-085.00-044.00	BELIKIN PROPERTIES LLC	N LITTLE ROCK AR 72116	RI	0	0.28	0.06
12	2431-PS-SLG	23N-085.00-045.00	BIRCHETT ROBIN R/MASSA BETTY JEAN	CABOT AR 72023	RI	0	0.27	0.05
12	2431-PS-SLG	23N-085.00-046.00	PALADINO PETE N	7 CREEKDALE DR SHERWOOD AR 72120-1902	RI	0	0.27	0.04
12	2431-PS-SLG	23N-085.00-047.00	HENRY LORENE/FLEETWOOD JORDAN	15 GREENVIEW CR SHERWOOD AR 72120	RI	0	0.28	0.04
12	2431-PS-SLG	23N-089.00-003.00	A P & L	LYNCH DR N LITTLE ROCK AR 72117	PS	0.44	0.45	0.45
12	2431-PS-SLG	24N-001.00-106.00	TEXAS EASTERN TRANSMISSION CORPORATIONS (GAS)	C/O SPECTRA ENERGY CORPORATION HOUSTON TX 77251	PS	0	0.61	0.59
12	2431-PS-SLG	24N-001.00-125.00	A P & L	LYNCH DR N LITTLE ROCK AR 72117	PS	0	2.69	2.67
12	2431-PS-SLG	24N-001.00-126.00	A P & L	LYNCH DR N LITTLE ROCK AR 72117	PS	0	0.45	0.45
12	2431-PS-SLG	24N-001.05-119.00	CITY OF NORTH LITTLE ROCK	PO BOX 5757 N LITTLE ROCK AR 72119-5757	EG	2	17.07	2.88
12	2431-PS-SLG	24N-001.05-127.00	TURNBOW MILDRED HALE	7508 YUMA CT N LITTLE ROCK AR 72116-	AV	32	35.71	13.25
12	2497-PS-SLG	24N-001.00-025.05	HOUSE BYRON W III/SHAE M LIVING TRUST	PARON AR 72122	AV	56.85	56.67	13.78
12	2497-PS-SLG	24N-001.05-025.00	NORTH LITTLE ROCK ECONOMIC DEV CORP		AV	30.33	30.14	21.11
12	2497-PS-SLG	24N-001.05-026.00	LOGAN MELISSA A	109 HANTSPORT SQ LAFAYETTE LA 70508	AV	72.49	78.26	16.75
12	2497-PS-SLG	24N-001.05-028.00	FULKERSON FLOYD	3500 CEDAR HILL RD STE 7N LITTLE ROCK AR 72202	IV	24.47	23.15	22.83
12	2497-PS-SLG	24N-001.05-030.00	REAL ESTATE CENTRAL III	5317 JOHN F KENNEDY BLVD N LITTLE ROCK AR 72116-	RI	2.03	2.57	0.90
12	2497-PS-SLG	24N-001.09-008.00	EXIT 165 LLC	STUTTGART AR 72160	CI	5.14	5.00	1.84
12	32-2N-11	23N-077.00-175.00	MCQUAID-FARMER PAMELA	300 W 4TH ST NORTH LITTLE ROCK AR 72114	RV	0	0.09	0.09
12	32-2N-11W	23N-065.00-001.00	FLOWERS DEBRA H	4916 CLUB RD LITTLE ROCK AR 72207-	RI	0	0.25	0.06
12	32-2N-11W	23N-065.00-002.00	MCKINLEY MAE	5703 ALPHA ST N LITTLE ROCK AR 72117-4625	RI	0	0.18	0.17
12	32-2N-11W	23N-065.00-003.00	JONES MIKEL	13600 OTTER CREEK PKWY #106 LITTLE ROCK AR 72210	RI	0	0.27	0.27
12	32-2N-11W	23N-065.00-004.00	BUTLER GARRY E AND TAMMIE A	SHERWOOD AR 72120	RI	0	0.28	0.28
12	32-2N-11W	23N-065.00-005.00	PROFIT MAR-JEN INVESTMENTS LLC		RI	0	0.19	0.19
12	32-2N-11W	23N-065.00-006.00	MFB INVESTMENTS LLC	C/O MFB INVESTMENTS LLC NORTH LITTLE ROCK AR 72117	RI	0	0.19	0.19
12	32-2N-11W	23N-065.00-007.00	STANLEY JAMES D	N LITTLE ROCK AR 72117	RI	0	0.19	0.19

MAP PAGE	SECTION TOWNSHIP RANGE	PARCEL NUMBER	OWNER NAME	* OWNER ADDRESS	*TYPE	ASSESSOR ACRE	GIS ACRE	LEVEED ACRE
12	32-2N-11W	23N-065.00-008.00	GIBSON HERMAN & LOUISE	5601 ALPHA ST N LITTLE ROCK AR 72117-4513	RI	0	0.28	0.28
12	32-2N-11W	23N-065.00-009.00	MCCOY ROGER SR	LITTLE ROCK AR 72209	RI	0	0.26	0.26
12	32-2N-11W	23N-065.00-010.00	LEA ROBERT BRUCE	NORTH LITTLE ROCK AR 72118-2864	RI	0	0.19	0.19
12	32-2N-11W	23N-065.00-011.00	STJN AND C1 INVESTMENTS LLC		RI	0	0.19	0.19
12	32-2N-11W	23N-065.00-012.00	COOK DEBORAH L	5501 ALPHA ST N LITTLE ROCK AR 72117-4511	RI	0	0.19	0.19
12	32-2N-11W	23N-065.00-013.00	BROWN ANGIE L	5409 ALPHA ST N LITTLE ROCK AR 72117-4509	RI	0	0.19	0.19
12	32-2N-11W	23N-065.00-014.00	JONES JANICE	5405 ALPHA ST N LITTLE ROCK AR 72117	RI	0	0.19	0.19
12	32-2N-11W	23N-065.00-015.00	MURRAY ELIE	5403 ALPHA ST N LITTLE ROCK AR 72117-4509	RI	0	0.19	0.16
12	32-2N-11W	23N-065.00-016.00	DOBBINS TYRONE D	N LITTLE ROCK AR 72117	RI	0	0.22	0.14
12	32-2N-11W	23N-065.00-017.00	THOMPSON CARY	701 HEALY ST N LITTLE ROCK AR 72117-4535	RI	0	0.29	0.28
12	32-2N-11W	23N-065.00-018.00	JOHNSON ROBERT	15307 HIGHWAY 165 SCOTT AR 721429359	RI	0	0.34	0.34
12	32-2N-11W	23N-065.00-019.00	MURPHY MARTHELL JR	N LITTLE ROCK AR 72117	RI	0	0.25	0.25
12	32-2N-11W	23N-065.00-020.00	BOYD BONNIE LOUISE/	713 HEALY ST N LITTLE ROCK AR 72117-4535	RI	0	0.23	0.23
12	32-2N-11W	23N-065.00-021.00	TATE DONNA-SUE/MEUX PAULETTE LEE	13923 RIVERCREST DR LITTLE ROCK AR 72212	RI	0	0.21	0.21
12	32-2N-11W	23N-065.00-099.00	CONNOR PAUL/GAIL	SHERWOOD AR 72120	RI	0	0.19	0.19
12	32-2N-11W	23N-065.00-100.00	ARKANSAS PROPERTIES LLC	NORTH LITTLE ROCK AR 72118-3125	RI	0	0.19	0.19
12	32-2N-11W	23N-065.00-101.00	SILVERTREE REALTY LLC	ALEXANDER AR 72002-0064	RI	0	0.31	0.26
12	32-2N-11W	23N-065.00-102.00	GARNER CHAS A	N LITTLE ROCK AR 72117	RI	0	0.24	0.18
12	32-2N-11W	23N-065.00-103.00	MCGHEE KENNETH/KAREN	701 GREENLEA DR N LITTLE ROCK AR 72117-	RI	0	0.19	0.19
12	32-2N-11W	23N-065.00-104.00	SUNDANCER LP	103 PARK DR MAUMELLE AR 72113	RI	0	0.17	0.08
12	32-2N-11W	23N-065.00-105.00	HALL ERIC A/MAE J	SCOTT AR 72142	RI	0	0.18	0.09
12	32-2N-11W	23N-065.00-180.00	WINKLER BRENDA K	N LITTLE ROCK AR 72117	RI	0	0.29	0.29
12	32-2N-11W	23N-065.00-181.00	WILDER KARI	N LITTLE ROCK AR 72117	RI	0	0.32	0.32
12	32-2N-11W	23N-065.00-182.00	DAVIS KENNETH	LITTLE ROCK AR 72205	RI	0	0.21	0.21
12	32-2N-11W	23N-065.00-183.00	PETTUS NITA L	708 GREENLEA DR N LITTLE ROCK AR 72117-4532	RI	0	0.22	0.22
12	32-2N-11W	23N-065.00-184.00	HARPER JOYCE A	N LITTLE ROCK AR 72117	RI	0	0.26	0.21
12	32-2N-11W	23N-065.00-185.00	JOHNSON ROBERT L & GEORGIA M	714 GREENDALE DR N LITTLE ROCK AR 72117-4515	RI	0	0.19	0.19
12	32-2N-11W	23N-065.00-186.00	PIGGEE SANDRA	716 GREENDALE DR N LITTLE ROCK AR 72117-	RI	0	0.20	0.20
12	32-2N-11W	23N-065.00-187.00	AJ AND KJ INVESTMENTS LLC		RI	0	0.17	0.17
12	32-2N-11W	23N-065.00-200.00	EASON WILLIAM J	MAUMELLE AR 72113	RI	0	0.19	0.19
12	32-2N-11W	23N-065.00-201.00	JOHNSON FELITA	LITTLE ROCK AR 72204	RI	0	0.18	0.18
12	32-2N-11W	23N-065.00-202.00	MFB INVESTMENTS LLC	C/O MFB INVESTMENTS LLC NORTH LITTLE ROCK AR 72117	RI	0	0.19	0.19
12	32-2N-11W	23N-065.00-203.00	LASKER MARK		RI	0	0.19	0.19
12	32-2N-11W	23N-065.00-204.00	WHITE SANDRA R	711 ROSE LN N LITTLE ROCK AR 72117-4541	RI	0	0.24	0.24
12	32-2N-11W	23N-065.00-205.00	BIRD ALLEN W II		RI	0	0.26	0.26
12	32-2N-11W	23N-065.00-206.00	ANDREWS TADASHA	N LITTLE ROCK AR 72117	RI	0	0.23	0.23
12	32-2N-11W	23N-065.00-207.00	KWANISAI INZWANAI & SHERIAN	N LITTLE ROCK AR 72117	RI	0	0.26	0.26
12	32-2N-11W	23N-065.00-208.00	WHITE FENCE REVOCABLE TRUST	320 RED OAK AIRPARK CABOT AR 72023	RI	0	0.26	0.26
12	32-2N-11W	23N-065.00-209.00	HOLLOWAY SCOTT E	SCOTT AR 72142	RI	0	0.20	0.20
12	32-2N-11W	23N-065.00-210.00	RAINEY LORI		RI	0	0.20	0.20
12	32-2N-11W	23N-065.00-211.00	BARNES CAROLE A	N LITTLE ROCK AR 72117	RI	0	0.18	0.18
12	32-2N-11W	23N-065.00-212.00	DAWSON SONYA	720 ROSE LN N LITTLE ROCK AR 72117	RI	0	0.19	0.19
12	32-2N-11W	23N-065.00-213.00	CONLEY SHELBY R	724 ROSE LN N LITTLE ROCK AR 72117	RI	0	0.40	0.40
12	32-2N-11W	23N-065.00-214.00	DORRIS JAMES R	N LITTLE ROCK AR 72117	RI	0	0.23	0.23
12	32-2N-11W	23N-065.00-215.00	JAMES ERIC B & MARGARET M ETAL	N LITTLE ROCK AR 72117	RI	0	0.22	0.22
12	32-2N-11W	23N-065.00-216.00	RIDDLE ISAAC	N LITTLE ROCK AR 72117	RI	0	0.25	0.25
12	32-2N-11W	23N-065.00-217.00	MCCOHN HORACE M	705 GRAHAM AVE N LITTLE ROCK AR 72117-4518	RI	0	0.24	0.24
12	32-2N-11W	23N-065.00-218.00	MORENO NAU M/ILHUICAMINA XIHUITL X	PO BOX 193315 LITTLE ROCK AR 722193315	RI	0	0.29	0.29

MAP PAGE	SECTION TOWNSHIP RANGE	PARCEL NUMBER	OWNER NAME	* OWNER ADDRESS	*TYPE	ASSESSOR ACRE	GIS ACRE	LEVEED ACRE
12	32-2N-11W	23N-065.00-219.00	MCCOLLUM MARK A	4015 CAMP ROBINSON RD N LITTLE ROCK AR 72118-	RI	0	0.19	0.19
12	32-2N-11W	23N-065.00-220.00	BICKER JEREMY/DAWN	PO BOX 34072 LITTLE ROCK AR 722034072	RI	0	0.19	0.19
12	32-2N-11W	23N-065.00-221.00	HUNTER CAROLYN	5602 ALPHA ST N LITTLE ROCK AR 72117-4514	RI	0	0.20	0.20
12	32-2N-11W	23N-065.00-222.00	BOHRA IMRAN	LITTLE ROCK AR 72227-3234	RI	0	0.18	0.18
12	32-2N-11W	23N-065.00-223.00	GRIFFIN DEANDRE/TYRONDA	PO BOX 17941 N LITTLE ROCK AR 72117	RI	0	0.28	0.28
12	32-2N-11W	23N-065.00-224.00	KHOLTENTERPRISES LLC		RV	0	0.25	0.25
12	32-2N-11W	23N-065.00-225.00	DOWNING VICTORIA	908 B MONTGOMERY SIKESTON MO 63801	RI	0	0.20	0.20
12	32-2N-11W	23N-065.00-226.00	CRONKHTE RHONDA KAYE	3 WINCREST CIR SHERWOOD AR 72120	RI	0	0.19	0.19
12	32-2N-11W	23N-065.00-227.00	MILLER JEFFREY	N LITTLE ROCK AR 72117	RI	0	0.19	0.19
12	32-2N-11W	23N-065.00-228.00	CAPITAL VIEW INVESTMENTS LLC		RI	0	0.17	0.17
12	32-2N-11W	23N-065.00-229.00	GIVENS TONY LYNN	N LITTLE ROCK AR 72117	RI	0	0.18	0.18
12	32-2N-11W	23N-065.00-230.00	RATLIFF FAMILY LAND PARTNERSHIP LLC	17003 BATESVILLE PIKE RD SHERWOOD AR 72120	RI	0	0.18	0.18
12	32-2N-11W	23N-065.00-231.00	MCCOLLUM MARK ALLEN	4015 CAMP ROBINSON RD N LITTLE ROCK AR 72118-	RI	0	0.19	0.19
12	32-2N-11W	23N-065.00-232.00	EASY STREET PROPERTIES LLC	KELLER TX 76248-8724	RI	0	0.17	0.17
12	32-2N-11W	23N-067.00-009.00	DALLA ROSA MARVIN G & MARCELL	PO BOX 251000 LITTLE ROCK AR 72225	RI	0	0.21	0.21
12	32-2N-11W	23N-067.00-010.00	WALLACE REAL ESTATE LLC		RI	0	0.18	0.18
12	32-2N-11W	23N-067.00-011.00	BROADWAY ANGELA	N LITTLE ROCK AR 72117	RI	0	0.17	0.17
12	32-2N-11W	23N-067.00-012.00	HALL VICKIE A	5201 ALPHA ST NORTH LITTLE ROCK AR 72117	RI	0	0.16	0.16
12	32-2N-11W	23N-067.00-013.00	JONES JOHN L	N LITTLE ROCK AR 72117	RI	0	0.17	0.17
12	32-2N-11W	23N-067.00-014.00	SHARMA HOLDINGS LLC	NORTH LITTLE ROCK AR 72118-3954	RI	0	0.17	0.17
12	32-2N-11W	23N-067.00-026.00	HENSLEE LARRY F	SHERWOOD AR 72120	RI	0	0.17	0.17
12	32-2N-11W	23N-067.00-027.00	JENKINS FAMILY PROPERTIES LLC		RI	0	0.18	0.18
12	32-2N-11W	23N-067.00-028.00	SIMMONS KEITH	LITTLE ROCK AR 72207-6306	RI	0	0.17	0.17
12	32-2N-11W	23N-067.00-029.00	MOORE NIKIA	5123 POWERLINE DR NORTH LITTLE ROCK AR 72117	RI	0	0.14	0.14
12	32-2N-11W	23N-067.00-030.00	BIVENS MARILYN DONNA/SHORT PHYLLIS CAROL	220 TIMBER RIDGE RD DOWNSVILLE LA 71234	RI	0	0.12	0.12
12	32-2N-11W	23N-067.00-031.00	PROFIT MAR-JEN INVESTMENTS LLC		RI	0	0.11	0.11
12	32-2N-11W	23N-067.00-043.00	CARAWAY RENTALS LLC	SCOTT AR 72142-9305	RI	0	0.16	0.16
12	32-2N-11W	23N-067.00-044.00	WALKER MELINDA A	N LITTLE ROCK AR 72117	RI	0	0.15	0.15
12	32-2N-11W	23N-067.00-046.00	NICHOLSON OWEN/TRACEY L	SHERWOOD AR 72120	RI	0	0.19	0.19
12	32-2N-11W	23N-067.00-047.00	HEAD JUDY F	5004 ALPHA ST N LITTLE ROCK AR 72117	RI	0	0.16	0.16
12	32-2N-11W	23N-067.00-048.00	LANTRIP BOBBI J/CARLOS	5020 ALPHA ST N LITTLE ROCK AR 72117	RV	0	0.16	0.16
12	32-2N-11W	23N-067.00-049.00	CLAYBROOK MAX R	SHERWOOD AR 72120	RI	0	0.16	0.16
12	32-2N-11W	23N-067.00-050.00	PATE PAMELA S	N LITTLE ROCK AR 72117	RI	0	0.16	0.16
12	32-2N-11W	23N-067.00-051.00	TAIPAN LLC		RI	0	0.16	0.16
12	32-2N-11W	23N-067.00-120.00	BALLARD STEVE	8389 HIGHWAY 89 S LONOKE AR 72086	RI	0	0.17	0.17
12	32-2N-11W	23N-067.00-121.00	COLEMAN WILBUR	5124 ALPHA ST N LITTLE ROCK AR 72117-4443	RI	0	0.16	0.16
12	32-2N-11W	23N-067.00-122.00	SCARBOROUGH RONALD J / CASH SANDRA J	NORTH LITTLE ROCK AR 72118	RI	0	0.17	0.17
12	32-2N-11W	23N-067.00-123.00	924 W 15TH STREET LLC		RI	0.14	0.16	0.16
12	32-2N-11W	23N-067.00-124.00	LANDNPULASKI LLC	NORTH LITTLE ROCK AR 72114-2144	RI	0	0.15	0.15
12	32-2N-11W	23N-067.00-125.00	LISTER MARY	5108 ALPHA ST N LITTLE ROCK AR 72117-4443	RI	0	0.17	0.17
12	32-2N-11W	23N-067.00-126.00	IREMODEL PROPERTIES LLC		RI	0	0.16	0.16
12	32-2N-11W	23N-067.00-127.00	GARDNER DONALD R	N LITTLE ROCK AR 72117	RI	0	0.16	0.16
12	32-2N-11W	23N-067.00-182.00	MCBURNETT H D	625 WATER ST N LITTLE ROCK AR 72117-4412	RI	0	0.23	0.18
12	32-2N-11W	23N-067.00-183.00	A P & L	WATER ST N LITTLE ROCK AR 72117	PS	0.45	0.44	0.10
12	32-2N-11W	23N-067.00-185.00	WALLACE J C HUNTER		RI	0	0.15	0.15
12	32-2N-11W	23N-067.00-186.00	JENKINS FAMILY PROPERTIES LLC		RI	0	0.16	0.16
12	32-2N-11W	23N-076.00-012.00	MFB INVESTMENTS LLC	C/O MFB INVESTMENTS LLC NORTH LITTLE ROCK AR 72117	RI	0	0.29	0.29
12	32-2N-11W	23N-076.00-015.00	BROWN DOUGLAS E	615 POLLOCK ST N LITTLE ROCK AR 72117	RI	0	0.15	0.04

MAP PAGE	SECTION TOWNSHIP RANGE	PARCEL NUMBER	OWNER NAME	* OWNER ADDRESS	*TYPE	ASSESSOR ACRE	GIS ACRE	LEVEED ACRE
12	33-2N-11	23N-089.00-011.01	DAVIS YAMEKA		RV	0.44	0.47	0.47
12	33-2N-11W	23N-033.00-011.02	BAKER TONI	N LITTLE ROCK AR 72117	RV	0.49	0.34	0.34
12	33-2N-11W	23N-033.00-011.04	SMITH JOSEPH L JR	6624 LYNCH DR NORTH LITTLE ROCK AR 72117	RV	0.08	0.06	0.06
12	33-2N-11W	23N-033.91-001.00	BAKER TONI M	N LITTLE ROCK AR 72117	RI	0.81	1.09	0.24
12	33-2N-11W	23N-033.91-002.00	BAKER TONI M	N LITTLE ROCK AR 72117	RV	1.11	1.31	1.04
12	33-2N-11W	23N-089.00-002.00	MITCHELL ROBERT D.		AV	42.41	42.38	40.63
12	33-2N-11W	23N-089.00-002.02	SMITH CHARLES L & JACQUELINE	PO BOX 17087 N LITTLE ROCK AR 72117	RI	0.25	0.25	0.25
12	33-2N-11W	23N-089.00-002.07	MITCHELL ROBERT D.		CV	6.19	6.19	6.03
12	33-2N-11W	23N-089.00-004.00	NORTH LITTLE ROCK SCHOOL DIST	5500 LYNCH DR N LITTLE ROCK AR 72117	ES	21.18	22.57	4.92
12	33-2N-11W	23N-089.00-005.00	TERRAFORMA LLC	MAUMELLE AR 72113	AI	15.2	15.59	12.95
12	33-2N-11W	23N-089.00-006.00	NGUYEN LUYEN	N LITTLE ROCK AR 72117	RI	2.74	3.43	3.19
12	33-2N-11W	23N-090.00-006.00	GKATBG LLC	C/O KARL H & TRUDEAN BROWN JACKSONVILLE AR 72076	RI	0	0.19	0.04
12	33-2N-11W	23N-090.00-007.00	HART DONELL	N LITTLE ROCK AR 72117	RI	0	0.47	0.45
12	33-2N-11W	23N-090.00-008.00	PEOPLES MELVIN SR & BESSIE ANN	712 BRADBURN RD N LITTLE ROCK AR 72117-4613	RI	0	0.87	0.56
12	33-2N-11W	23N-090.00-009.00	RODGERS EMMA J	N LITTLE ROCK AR 72117	RI	0	0.37	0.34
12	33-2N-11W	23N-090.00-009.01	HICKS CARLA A	N LITTLE ROCK AR 72117	RI	0	0.30	0.26
12	33-2N-11W	23N-090.00-009.02	JUDD FAMILY TRUST	PO BOX 17103 NORTH LITTLE ROCK AR 72117	RI	0	0.36	0.35
12	33-2N-11W	23N-090.00-009.03	FOX THOMAS P	4902 PAGE MILL RD N LITTLE ROCK AR 72117	RI	0	0.41	0.41
12	33-2N-11W	23N-090.00-009.04	FOX THOMAS PATRICK	4902 PAGE MILL RD N LITTLE ROCK AR 72117	RV	0	0.54	0.54
12	33-2N-11W	23N-090.00-011.00	WHITE JANEVA	1 SANDLEFOOT CV N LITTLE ROCK AR 72117-4624	RI	0	0.30	0.05
12	33-2N-11W	23N-090.00-012.00	WILSON FREDRICK		RI	0	0.37	0.15
12	33-2N-11W	23N-090.00-013.00	WYNNE GERALDINE G A & TERRY L	9 SANDLEFOOT CV N LITTLE ROCK AR 72117	RI	0	0.37	0.18
12	33-2N-11W	23N-090.00-014.00	JONES JO ANN	13 SANDLEFOOT CV NORTH LITTLE ROCK AR 72117	RI	0	0.68	0.46
12	33-2N-11W	23N-090.00-015.00	GIVENS THOMAS LEE	NORTH LITTLE ROCK AR 72117-4624	RI	0	0.52	0.49
12	33-2N-11W	23N-090.00-016.00	EDWARDS JALEANA	N LITTLE ROCK AR 72117	RI	0	0.30	0.30
12	33-2N-11W	23N-090.00-017.00	HODGE ALICIA F	N LITTLE ROCK AR 72117	RI	0	0.35	0.29
12	33-2N-11W	23N-090.00-018.00	WHITE KATHY	29 SANDLEFOOT CV N LITTLE ROCK AR 72117	RI	0	0.30	0.16
12	33-2N-11W	23N-090.00-019.00	THOMPSON CAROLYN	705 BRADBURN RD NORTH LITTLE ROCK AR 72117	RI	0	0.45	0.44
12	33-2N-11W	23N-090.00-019.10	SMITH-DORN JACQUELINE/DORN DWAYNE Z	PO BOX 17087 N LITTLE ROCK AR 72117	RI	0	0.24	0.24
12	33-2N-11W	23N-090.00-019.11	FORD ANITA/JEREMY	4519 FRAZIER PIKE LITTLE ROCK AR 72206	RI	0	0.19	0.19
12	33-2N-11W	23N-090.00-019.12	FORD ANITA K/DANIELS RHONDA	N LITTLE ROCK AR 72117	RI	0	0.19	0.19
12	33-2N-11W	23N-090.00-019.13	MONTGOMERY JOHNNY & HENERETTA	LITTLE ROCK AR 72203	RI	0	0.17	0.17
12	33-2N-11W	23N-090.00-020.00	JOHNSON REX H & SHARON L	PO BOX 192005 LITTLE ROCK AR 72219-	RV	0	0.39	0.39
12	33-2N-11W	23N-090.00-021.00	FERRELL DARNELL/EDNA	21 BRADBURN RD N LITTLE ROCK AR 72117-	RI	0	0.44	0.44
12	33-2N-11W	23N-090.00-022.00	DOSS CORLISS RENEE	NORTH LITTLE ROCK AR 72117	RI	0	0.32	0.32
12	33-2N-11W	23N-090.00-023.00	QUALITY INVESTMENT PROP OF CENTRAL ARK LLC		RI	0	0.37	0.37
12	33-2N-11W	23N-090.00-024.00	BINNS ELOISE/CHARLENE	N LITTLE ROCK AR 72117	RI	0	0.34	0.34
12	33-2N-11W	23N-090.00-025.00	MARCHAL PROPERTIES LLC	SHERWOOD AR 72120	RI	0	0.27	0.27
12	33-2N-11W	23N-090.00-026.00	MARCHAL PROPERTIES LLC	SHERWOOD AR 72120	RV	0	0.25	0.25
12	33-2N-11W	23N-090.00-027.00	MT PLEASANT MISSIONARY BAPTIST CHURCH	PO BOX 17651 NORTH LITTLE ROCK AR 72117	ER	7.08	7.07	6.69
12	33-2N-11W	23R-089.00-007.02	ARKANSAS DISTRICT COUNCIL	N LITTLE ROCK AR 72117-	AV	26.12	12.97	9.59
12	34-2N-11W	23N-091.00-001.00	LEONARD BETTIE JEAN	N LITTLE ROCK AR 72117	RI	0.59	0.63	0.63
12	34-2N-11W	23N-091.00-002.00	LEONARD BETTIE J	N LITTLE ROCK AR 72117	RV	0.5	0.78	0.78
12	34-2N-11W	23R-034.00-007.00	J & S FARMLANDS LLC	PO BOX 94071 N LITTLE ROCK AR 72190	AV	60	60.86	56.23
12	34-2N-11W	23R-034.00-008.00	SHOLLMIER FAMILY LIMITED PARTNERSHIP	LITTLE ROCK AR 72223-5166	AV	20	19.50	19.34
12	34-2N-11W	23R-034.00-009.00	WILKERSON MARY NELL	3508 POPE AVE N LITTLE ROCK AR 72116-	AV	19.8	20.51	10.43
12	34-2N-11W	23R-034.00-009.01	MOORE FREDRICK C	N LITTLE ROCK AR 72117	AI	38.36	33.66	32.64
12	34-2N-11W	23R-034.00-009.02	WILKERSON MARY NELL	3508 POPE AVE N LITTLE ROCK AR 72116-	RV	2.73	2.29	1.03

MAP PAGE	SECTION TOWNSHIP RANGE	PARCEL NUMBER	OWNER NAME	* OWNER ADDRESS	*TYPE	ASSESSOR ACRE	GIS ACRE	LEVEED ACRE
12	34-2N-11W	23R-034.00-009.03	MOORE FREDERICK CHARLES IV	104 HICKORY ST CABOT AR 72023	RI	1	1.00	0.78
12	34-2N-11W	23R-034.00-010.00	DILL DOROTHY LUCILLE		RI	5	5.00	4.76
12	34-2N-11W	23R-034.00-011.00	STEPPING STONE MINISTRIES INC		RI	7.7	8.61	8.05
12	34-2N-11W	23R-034.00-011.01	WINSTEAD TERRI/DON	NORTH LITTLE ROCK AR 72117	RI	3	3.24	3.24
12	34-2N-11W	23R-034.00-013.00	MOORE CHUCK	7415 FAULKNER LAKE RD N LITTLE ROCK AR 72117-9438	RI	2.06	2.18	1.16
13	03-1N-11W	24N-002.03-001.00	MPI LITTLE ROCK LLC		CI	3.3	3.06	0.17
13	05-1N-11W	24L-001.00-004.00	LITTLE ROCK MUNICIPAL AIRPORT COMMISSION	1 AIRPORT RD LITTLE ROCK AR 72202-	EG	300	42.21	0.70
13	06-1N-11W	24L-002.00-002.00	LITTLE ROCK MUNICIPAL AIRPORT COMMISSION	1 AIRPORT RD LITTLE ROCK AR 72202-	EG	31.11	68.52	4.98
13	08-1N-11W	24L-006.00-001.00	LITTLE ROCK MUNICIPAL AIRPORT COMMISSION	ATTN TOM CLARKE DIRECTOR LITTLE ROCK AR 72202	EG	514.53	557.54	24.48
13	08-1N-11W	24L-006.00-029.00	LITTLE ROCK MUNICIPAL AIRPORT COMMISSION	ATTN TOM CLARKE DIRECTOR LITTLE ROCK AR 72202	EG	41.52	39.06	31.55
13	08-1N-11W	24L-006.00-029.02	ROCKAPAR CORP	C/O REAL ESTATE DEPT ATLANTA GA 30328	CI	43.88	37.99	4.99
13	13-1N-12W	34L-233.00-004.00	LITTLE ROCK MUNICIPAL AIRPORT COMMISSION	ATTN TOM CLARKE DIRECTOR LITTLE ROCK AR 72202	EG	38.593	31.38	2.70
13	17-1N-11W	24L-015.00-000.06	LEVEE AND POND - S OF ROSE MEADOWS SUB		EG	0	13.38	4.21
13	17-1N-11W	24L-016.00-001.00	PARKER JAS E	5720 E ROOSEVELT RD LITTLE ROCK AR 72206-2657	RI	0	0.21	0.09
13	17-1N-11W	24L-016.00-002.00	ESTELL HERBERT H	C/O MARK ESTELL LITTLE ROCK AR 72206-2657	RI	0	0.17	0.05
13	17-1N-11W	24L-016.00-003.00	JOHNSON ROSIE L & SARA	5710 E ROOSEVELT RD LITTLE ROCK AR 72206-	RI	0	0.17	0.08
13	17-1N-11W	24L-016.00-004.00	JOHNSON ANGELA E	5704 E ROOSEVELT RD LITTLE ROCK AR 72206-2657	RI	0	0.17	0.12
13	17-1N-11W	24L-016.00-005.00	JOHNSON ANGELA E	2000 MAGNOLIA AVE APT M-12 LITTLE ROCK AR 722021604	RI	0	0.17	0.17
13	17-1N-11W	24L-016.00-006.00	MCLELLAN FAMILY PROPERTIES LLC	C/O STANLEY C MCLELLAN & JANE HARRY MCLELLAN LITTLE ROC	RI	0	0.17	0.17
13	17-1N-11W	24L-016.00-007.00	DSM HOME REPAIR	18 HICKORY RIDGE BENTON AR 72019	RI	0	0.17	0.17
13	17-1N-11W	24L-016.00-008.00	MOORE PAMELA DIANE	LITTLE ROCK AR 72206	RI	0	0.17	0.17
13	17-1N-11W	24L-016.00-009.00	COOPER FLOYD & BRENDA L	LITTLE ROCK AR 72206	RI	0	0.17	0.17
13	17-1N-11W	24L-016.00-010.00	DUNAHAY GREG/KIM	5604 E ROOSEVELT RD LITTLE ROCK AR 722062684	RI	0	0.17	0.17
13	17-1N-11W	24L-016.00-011.00	CUMMINGS FLETCHER/JEAN	2820 A FLOYD DR CONWAY AR 72034	RI	0	0.17	0.17
13	17-1N-11W	24L-016.00-012.00	LITTLE ROCK MUNICIPAL AIRPORT COMMISSION	LITTLE ROCK AR 72202-4404	RI	0	0.21	0.21
13	17-1N-11W	24L-016.00-013.00	LITTLE ROCK MUNICIPAL AIRPORT COMMISSION	LITTLE ROCK AR 72202-4404	EG	0	0.21	0.21
13	17-1N-11W	24L-016.00-014.00	HAYES VERONDA	40 REDLEAF CIR LITTLE ROCK AR 72210-	RI	0	0.17	0.17
13	17-1N-11W	24L-016.00-015.00	LITTLE ROCK MUNICIPAL AIRPORT COMMISSION	LITTLE ROCK AR 72202-4404	EG	1.4545	1.51	1.51
13	17-1N-11W	24L-016.00-018.00	HONEY MICHAEL S	2801 STIVERS BLVD BRYANT AR 72022-	RI	0	0.17	0.17
13	17-1N-11W	24L-016.00-019.00	CATES SHARON	LITTLE ROCK AR 72206-2655	RV	0	0.17	0.17
13	17-1N-11W	24L-016.00-021.00	CATES SHARON E	LITTLE ROCK AR 72206-2655	RI	0.5	0.51	0.51
13	17-1N-11W	24L-016.00-022.00	RECCHIA PETER	MISSION VIEJO CA 92691-5104	RI	0	0.17	0.17
13	17-1N-11W	24L-016.00-023.00	PLUNKETT DON & FLORA H	5318 E ROOSEVELT RD LITTLE ROCK AR 72206-2680	RI	0	0.17	0.17
13	17-1N-11W	24L-016.00-024.00	COOPER CLARICE A	LITTLE ROCK AR 72206-2680	RI	0	0.17	0.17
13	17-1N-11W	24L-016.00-025.00	WARNER CHARLOTTE D	5304 E ROOSEVELT RD LITTLE ROCK AR 72206	RI	0	0.17	0.17
13	17-1N-11W	24L-016.00-026.00	AFZA HOMA/ZAMIRI BAKHODA	5300 E ROOSEVELT RD LITTLE ROCK AR 72206	RI	0	0.17	0.17
13	17-1N-11W	24L-016.00-027.00	WATSON CALVIN L/FRANCES F	5224 E ROOSEVELT RD LITTLE ROCK AR 72206-2679	RI	0	0.17	0.17
13	17-1N-11W	24L-016.00-028.00	RECCHIA PETER	MISSION VIEJO CA 92691-5104	RI	0	0.17	0.17
13	17-1N-11W	24L-016.00-029.00	STAR PROPERTIES LLC	LITTLE ROCK AR 72260-0012	RI	0	0.17	0.17
13	17-1N-11W	24L-016.00-030.00	HOLLOWAY FLOSSIE	5210 E ROOSEVELT RD LITTLE ROCK AR 72206	RI	0	0.17	0.17
13	17-1N-11W	24L-016.00-031.00	LITTLE ROCK MUNICIPAL AIRPORT COMMISSION	LITTLE ROCK AR 72202-4404	EG	0	0.17	0.17
13	17-1N-11W	24L-016.00-033.00	BENNETT RUSSELL DAVID/FARNAM CONNIE	1 ROSE MEADOW PL LITTLE ROCK AR 72206	RI	0	0.21	0.21
13	17-1N-11W	24L-016.00-034.00	HOOD TOMMY		RI	0	0.20	0.20
13	17-1N-11W	24L-016.00-035.00	DOW LORENZO J	1316 S CRAWFORD ST CLARKSVILLE AR 72830	RI	0	0.20	0.20
13	17-1N-11W	24L-016.00-036.00	LITTLE ROCK MUNICIPAL AIRPORT COMMISSION	ATTN TOM CLARKE DIRECTOR LITTLE ROCK AR 72202	EG	0.19	0.20	0.20
13	17-1N-11W	24L-016.00-037.00	STAR PROPERTIES LLC	LITTLE ROCK AR 72260-0012	RI	0	0.20	0.20
13	17-1N-11W	24L-016.00-038.00	HENDRICH STEVEN A	LITTLE ROCK AR 72207-5321	RI	0	0.20	0.20
13	17-1N-11W	24L-016.00-039.00	GLASS CALVIN	LITTLE ROCK AR 72204	RI	0	0.20	0.20

MAP PAGE	SECTION TOWNSHIP RANGE	PARCEL NUMBER	OWNER NAME	* OWNER ADDRESS	*TYPE	ASSESSOR ACRE	GIS ACRE	LEVEED ACRE
13	17-1N-11W	24L-016.00-040.00	HASTINGS CLEBURN L	5301 E ROOSEVELT RD LITTLE ROCK AR 72206	RI	0	0.20	0.20
13	17-1N-11W	24L-016.00-041.00	JONES LUZ O	LITTLE ROCK AR 72206-2741	RI	0	0.20	0.20
13	17-1N-11W	24L-016.00-042.00	SOUTHERN HOLDINGS LLC		RI	0	0.20	0.20
13	17-1N-11W	24L-016.00-043.00	GAYLORD GRACE	LITTLE ROCK AR 72206-2678	RI	0	0.20	0.20
13	17-1N-11W	24L-016.00-044.00	ROGERS HARVEY LEE / MARY A	18585 MARILYN DR HENSLEY AR 72065	RV	0	0.20	0.20
13	17-1N-11W	24L-016.00-045.00	LITTLE ROCK MUNICIPAL AIRPORT COMMISSION	LITTLE ROCK AR 72202-4404	EG	0	0.20	0.20
13	17-1N-11W	24L-016.00-046.00	MCKENZIE RUBY DORIS	5401 E ROOSEVELT RD LITTLE ROCK AR 72206-2654	RI	0	0.20	0.20
13	17-1N-11W	24L-016.00-047.00	GSMPS MORTGAGE LOAN TRUST 2006-RP2	C/O CITIMORTGAGE INC O FALLON MO 63368	RI	0	0.20	0.20
13	17-1N-11W	24L-016.00-048.00	DIFLORIO ANTHONY	LITTLE ROCK AR 72206	RI	0	0.20	0.20
13	17-1N-11W	24L-016.00-049.00	LITTLE ROCK MUNICIPAL AIRPORT COMMISSION	ATTN TOM CLARKE DIRECTOR LITTLE ROCK AR 72202	EG	0.19	0.20	0.20
13	17-1N-11W	24L-016.00-050.00	ROUTH D J	22 PLANTATION DR LITTLE ROCK AR 72206	RV	0	0.24	0.24
13	17-1N-11W	24L-016.00-051.00	TURNER DENNIS E	5505 E ROOSEVELT RD LITTLE ROCK AR 72206-2681	RI	0	0.24	0.24
13	17-1N-11W	24L-016.00-052.00	CLARK LIVING TR	5511 E ROOSEVELT RD LITTLE ROCK AR 72206-2681	RI	0	0.20	0.20
13	17-1N-11W	24L-016.00-053.00	ATWOOD GARY L	LITTLE ROCK AR 72206	RI	0	0.20	0.20
13	17-1N-11W	24L-016.00-054.00	BUFFINGTON LAWRENCE J	LITTLE ROCK AR 72206	RI	0	0.20	0.20
13	17-1N-11W	24L-016.00-055.00	BROWN LISA	5525 E ROOSEVELT RD LITTLE ROCK AR 72206-2681	RI	0	0.20	0.20
13	17-1N-11W	24L-016.00-056.00	WEATHERFORD LARRY	JACKSONVILLE AR 72078-8396	RI	0	0.20	0.20
13	17-1N-11W	24L-016.00-057.00	RYLWELL LLC	C/O ROBINSON INV PROP/MONTAY ROBINSON MABELVALE AR 7210	RI	0	0.20	0.20
13	17-1N-11W	24L-016.00-058.00	JACKSON DALE/WEBB-JACKSON LINDA K	5611 E ROOSEVELT RD LITTLE ROCK AR 72206	RI	0	0.20	0.20
13	17-1N-11W	24L-016.00-059.00	WEST SANDRA	5619 E ROOSEVELT RD LITTLE ROCK AR 722062682	RI	0	0.20	0.20
13	17-1N-11W	24L-016.00-060.00	HASTINGS CAPITAL LLC	5301 E ROOSEVELT RD LITTLE ROCK AR 72206	RI	0	0.20	0.20
13	17-1N-11W	24L-016.00-061.00	ONDERBEKE BETTY C REVO TR	5400 E ROOSEVELT RD LITTLE ROCK AR 72206-	RI	0	0.20	0.20
13	17-1N-11W	24L-016.00-062.00	GOSHIEN EDWARD E	550 LEEDS COURT FOLEY AL 36535	RI	0	0.20	0.20
13	17-1N-11W	24L-016.00-063.00	LITTLE ROCK MUNICIPAL AIRPORT COMMISSION	ATTN TOM CLARKE DIRECTOR LITTLE ROCK AR 72202	EG	6.69	7.18	6.66
13	17-1N-11W	24L-016.00-074.00	MCDANIEL RALPH	LITTLE ROCK AR 72219-3868	RI	0	0.22	0.22
13	17-1N-11W	24L-016.00-097.00	JACKSON ESTER	1203 LIBERTY DR JACKSONVILLE AR 72076	RI	0	0.21	0.21
13	17-1N-11W	24L-016.00-098.00	LITTLE ROCK MUNICIPAL AIRPORT COMMISSION	LITTLE ROCK AR 72202-4404	EG	0	0.17	0.17
13	17-1N-11W	24L-016.00-099.00	LITTLE ROCK MUNICIPAL AIRPORT COMMISSION	LITTLE ROCK AR 72202-4404	EG	0	0.17	0.17
13	17-1N-11W	24L-016.00-100.00	LITTLE ROCK MUNICIPAL AIRPORT COMMISSION	LITTLE ROCK AR 72202-4404	EG	0	0.17	0.17
13	17-1N-11W	24L-016.00-101.00	LITTLE ROCK MUNICIPAL AIRPORT COMMISSION	LITTLE ROCK AR 72202-4404	EG	0	0.17	0.17
13	17-1N-11W	24L-016.00-102.00	LITTLE ROCK MUNICIPAL AIRPORT COMMISSION	ATTN TOM CLARKE DIRECTOR LITTLE ROCK AR 72202	EG	0.97	1.00	1.00
13	17-1N-11W	24L-016.00-115.00	LITTLE ROCK MUNICIPAL AIRPORT COMMISSION	LITTLE ROCK AR 72202-4404	EG	0	0.16	0.16
13	17-1N-11W	24L-016.00-116.00	LITTLE ROCK MUNICIPAL AIRPORT COMMISSION	LITTLE ROCK AR 72202-4404	EG	0	0.20	0.20
13	17-1N-11W	24L-016.00-117.00	LITTLE ROCK MUNICIPAL AIRPORT COMMISSION	LITTLE ROCK AR 72202-4404	RV	0	0.20	0.20
13	17-1N-11W	24L-016.00-118.00	LITTLE ROCK MUNICIPAL AIRPORT COMMISSION	LITTLE ROCK AR 72202-4404	RV	0	0.16	0.16
13	17-1N-11W	24L-016.00-119.00	LITTLE ROCK MUNICIPAL AIRPORT COMMISSION	LITTLE ROCK AR 72202-4404	EG	0	0.16	0.16
13	17-1N-11W	24L-016.00-120.00	LITTLE ROCK MUNICIPAL AIRPORT COMMISSION	LITTLE ROCK AR 72202-4404	EG	0	0.16	0.16
13	17-1N-11W	24L-016.00-121.00	LITTLE ROCK MUNICIPAL AIRPORT COMMISSION	ATTN TOM CLARKE DIRECTOR LITTLE ROCK AR 72202	EG	0.32	0.33	0.33
13	17-1N-11W	24L-016.00-123.00	JOHNSON ANGELA E	5704 E ROOSEVELT RD LITTLE ROCK AR 72206-2657	RV	0	0.16	0.16
13	17-1N-11W	24L-016.00-124.00	JOHNSON ANGELA E	5704 E ROOSEVELT RD LITTLE ROCK AR 72206-2657	RV	0	0.16	0.16
13	17-1N-11W	24L-016.00-125.00	JOHNSON ANGELA E	5704 E ROOSEVELT RD LITTLE ROCK AR 72206-2657	RI	0	0.16	0.16
13	17-1N-11W	24L-016.00-126.00	JOHNSON ROSIE L & SARA D	5710 E ROOSEVELT RD LITTLE ROCK AR 72206-	RI	0	0.16	0.16
13	17-1N-11W	24L-016.00-127.00	ESTELL H H	C/O MARK ESTELL LITTLE ROCK AR 72206-2657	RV	0	0.16	0.16
13	17-1N-11W	24L-016.00-128.00	LITTLE ROCK MUNICIPAL AIRPORT COMMISSION	LITTLE ROCK AR 72202-4404	EG	0	0.16	0.11
13	17-1N-11W	24L-016.00-129.00	LITTLE ROCK MUNICIPAL AIRPORT COMMISSION	ATTN TOM CLARKE DIRECTOR LITTLE ROCK AR 72202	EG	1.42	1.09	0.20
13	18-1N-11W	24L-018.00-003.00	ASSESSOR CONTROL CARD	ASSESSOR BUSINESS RECORD LITTLE ROCK AR 72201-1524	EG	0	4.32	0.11
13	18-1N-11W	24L-018.00-007.00	LITTLE ROCK MUNICIPAL AIRPORT COMMISSION	ATTN TOM CLARKE DIRECTOR LITTLE ROCK AR 72202	EG	48.07	48.15	14.09
13	18-1N-11W	24L-018.00-009.00	U S A	E ROOSEVELT RD LITTLE ROCK AR 72206	EH	3.39	3.72	1.43

MAP PAGE	SECTION TOWNSHIP RANGE	PARCEL NUMBER	OWNER NAME	* OWNER ADDRESS	*TYPE	ASSESSOR ACRE	GIS ACRE	LEVEED ACRE
13	18-1N-11W	24L-019.00-003.00	LITTLE ROCK MUNICIPAL AIRPORT COMMISSION	ATTN TOM CLARKE DIRECTOR LITTLE ROCK AR 72202	EG	0.39	11.72	1.78
13	18-1N-11W	24L-019.00-021.00	LITTLE ROCK MUNICIPAL AIRPORT COMMISSION	ATTN TOM CLARKE DIRECTOR LITTLE ROCK AR 72202	EG	2.54	2.30	0.17
13	18-1N-11W	24L-019.01-003.00	HILLBILLY HOLDING CORPORATION	24300 CHENAL PKWY LITTLE ROCK AR 72223	CI	3.56	3.95	0.04
13	18-1N-11W	24L-019.02-002.00	AIRPORT LODGING LLC	17036 INTERSTATE 30 BENTON AR 72015	CI	2.05	1.93	0.19
13	18-1N-11W	24L-019.02-003.00	FOURCHE CREEK DEVELOPMENT	LITTLE ROCK AR 72206-	CI	4.38	4.33	0.47
13	18-1N-11W	24L-020.00-001.00	LITTLE ROCK MUNICIPAL AIRPORT COMMISSION	ATTN TOM CLARKE DIRECTOR LITTLE ROCK AR 72202	EG	0	27.18	3.03
13	18-1N-11W	24L-020.00-054.00	RELIANT ENERGY ARKLA	PO BOX 1475 HOUSTON TX 77251-9581	PS	0	0.69	0.50
13	18-1N-11W	24L-020.00-056.01	BAKER CAROLE S	4405 E ROOSEVELT RD LITTLE ROCK AR 72206	CV	1.76	1.83	1.67
13	18-1N-11W	24L-020.03-001.00	AIRPORT HOTELS LLC	209 DEAUVILLE PL LITTLE ROCK AR 72223	CV	4.47	4.61	0.65
13	18-1N-11W	24L-020.03-002.00	BAKER CAROLE S	4405 E ROOSEVELT RD LITTLE ROCK AR 72206	CV	8.52	7.83	1.93
14	16-1N-11W	24L-014.01-001.00	NOVUS ARKANSAS LLC	20 RESEARCH PARK DR SAINT CHARLES MO 63304	II	34.89	34.73	34.69
14	16-1N-11W	24L-014.01-001.02	7240 PARTNERSHIP LLC/BECKETT ROAD PARTNERS LLC		II	25.533	25.19	24.93
14	16-1N-11W	24L-014.01-005.00	PARKE FAM LTD/WHITNEY REV TRUST	6401 LINDSEY RD LITTLE ROCK AR 72206	II	11.69	11.10	7.03
14	16-1N-11W	24L-014.01-006.01	BAPTIST HEALTH	9601 INTERSTATE 630 EXIT 7 LITTLE ROCK AR 72205-7299	EC	4.8	4.90	4.90
14	16-1N-11W	24L-014.01-006.02	6700 SLOANE LLC	14 SOLOGNE CIR LITTLE ROCK AR 72223	CI	6.93	6.82	6.82
14	16-1N-11W	24L-014.01-007.01	LINDSEY ROAD PARTNERSHIP	LITTLE ROCK AR 72206-3829	II	10.62	10.90	5.33
14	16-1N-11W	24L-014.01-007.03	WASTE MANAGEMENT OF ARKANSAS	PO BOX 1450 CHICAGO IL 606901450	II	8.48	8.48	8.45
14	16-1N-11W	24L-014.01-007.04	NOVUS ARKANSAS LLC		II	6.09	6.08	6.08
14	16-1N-11W	24L-014.01-007.06	CITY OF LITTLE ROCK	LITTLE ROCK AR 72201	EG	15.5918	15.99	14.53
14	16-1N-11W	24L-014.01-025.00	CITY OF LITTLE ROCK	LITTLE ROCK AR 72201	EG	9.723	1.84	1.84
14	16-1N-11W	24L-014.01-032.00	SMITH PEGGY L TR	7030 RYBURN DR MILLINGTON TN 38053	CI	2.25	2.25	2.25
14	16-1N-11W	24L-014.01-036.00	WILLIAMS ALONZO D & HENRIETTA	PO BOX 55130 LITTLE ROCK AR 72215-5130	IV	0.74	0.74	0.59
14	16-1N-11W	24L-014.01-036.01	CITY OF LITTLE ROCK	LITTLE ROCK AR 72201	CI	1.19	1.00	1.00
14	16-1N-11W	24L-014.02-001.00	UNITED STATES POSTAL SERVICE	WASHINGTON DC 20260-6430	EG	5.96	5.84	2.61
14	17-1N-11W	24L-014.01-001.03	BEAR CREEK LEASING CO INC	PO BOX 819 FORT SMITH AR 72902	II	9.94	9.93	9.84
14	17-1N-11W	24L-014.01-001.04	PULASKI COUNTY ARKANSAS	201 S BROADWAY ST STE 400 LITTLE ROCK AR 72201	EG	13.1	13.83	4.91
14	17-1N-11W	24L-014.01-003.00	POWELL BROTHERS INC	N LITTLE ROCK AR 72190	CI	7.33	7.32	3.26
14	17-1N-11W	24L-014.01-004.00	SOUTHEASTERN FREIGHTLINES INC	PO BOX 1691 COLUMBIA SC 29202	PS	18.97	19.13	6.07
14	17-1N-11W	24L-014.01-025.01	BNSF RAILWAY COMPANY	PO BOX 961089 FORT WORTH TX 761610089	CI	1.85	1.80	1.80
14	17-1N-11W	24L-014.01-027.00	SAGE V FOODS LLC		CI	5.7	5.75	3.38
14	17-1N-11W	24L-014.01-028.00	DAVIS BEN PROPERTIES MANAGEMENT LLC	N LITTLE ROCK AR 72115	CI	4	4.00	3.02
14	17-1N-11W	24L-014.01-029.00	GENERAL MEDICAL	20 CEDARBREAK LN AMISSVILLE VA 20106	CI	1.88	1.82	1.41
14	17-1N-11W	24L-014.05-001.00	CITY OF LITTLE ROCK	LITTLE ROCK AR 72201	EG	4.09	4.07	3.86
14	17-1N-11W	24L-014.05-002.00	DKOTA INVESTMENTS INC		EG	5.92	5.14	1.45
14	17-1N-11W	24L-015.00-000.02	PPP GROUP A LLC	6000 POPLAR AVE STE 300 MEMPHIS TN 38119	CV	6.54	13.20	2.96
14	17-1N-11W	24L-015.00-015.00	PPP GROUP A LLC	6000 POPLAR AVE STE 300 MEMPHIS TN 38119	IV	7.09	7.08	4.03
14	17-1N-11W	24L-015.00-023.00	PPP GROUP A LLC	6000 POPLAR AVE STE 300 MEMPHIS TN 38119	IV	23.9887	25.64	9.11
14	17-1N-11W	24L-015.00-025.00	CITY OF LITTLE ROCK	LITTLE ROCK AR 72201	EG	0.66	0.81	0.72
14	17-1N-11W	24L-015.02-001.00	AMERICAN FREIGHTWAYS INC	C/O BURKE AND ASSOCIATES, LLC TULSA OK 741354442	CI	39.99	41.40	2.78
14	17-1N-11W	24L-015.02-002.00	SOUTHERN IMPLEMENT CO	PO BOX 749 HELENA AR 72342-	CI	2.28	2.35	1.05
14	17-1N-11W	24L-015.02-003.00	PFEIFER FAMILY LTD PTNSHP No 1	LITTLE ROCK AR 72223	II	2.84	3.05	2.26
14	19-1N-11W	24R-019.00-037.00	HALE DAN AND CLOVER REVOCABLE TRUST	315 GRANT 63 SHERIDAN AR 72150	AV	138.68	133.13	14.31
14	19-1N-11W	24R-019.00-041.00	RATCLIFFE W A JR	PO BOX 146 SWEET HOME AR 72164-	AV	41.51	40.39	17.76
14	19-1N-11W	24R-019.00-046.00	STIVERS MARK R	LITTLE ROCK AR 72206-9789	AV	48.8	47.59	47.59
14	19-1N-11W	24R-019.00-047.00	RATCLIFFE MARY L	SWEET HOME AR 72164	AV	40	39.92	39.92
14	19-1N-11W	24R-019.00-048.00	RATCLIFFE MARY L	SWEET HOME AR 72164	AV	40	40.49	40.49
14	19-1N-11W	24R-019.00-050.00	RATCLIFFE MARY L	SWEET HOME AR 72164	AV	33	32.44	32.44
14	20-1N-11W	24L-014.01-009.03	CROWN ENTERPRISES INC	PO BOX 869 WARREN MI 48090-0869	CI	26.07	26.04	26.04

MAP PAGE	SECTION TOWNSHIP RANGE	PARCEL NUMBER	OWNER NAME	* OWNER ADDRESS	*TYPE	ASSESSOR ACRE	GIS ACRE	LEVEED ACRE
14	20-1N-11W	24L-014.01-009.06	STEEL PROPERTIES LAND COMPANY LLC	PO BOX 16390 LITTLE ROCK AR 72231	IV	4.45	4.48	1.20
14	20-1N-11W	24L-014.01-009.07	STEEL PROPERTIES LAND COMPANY LLC	PO BOX 16390 LITTLE ROCK AR 72231	IV	9.597	9.63	9.12
14	20-1N-11W	24L-014.04-001.00	SAGE V FOODS LLC	12100 WILSHIRE BLVD #605 LOS ANGELES CA 90025	IV	15.887	15.76	10.73
14	20-1N-11W	24L-014.04-001.01	CITY OF LITTLE ROCK	LITTLE ROCK AR 72201	EG	15.89	16.00	15.51
14	20-1N-11W	24L-021.00-001.01	CROWN ENTERPRISES INC	PO BOX 869 WARREN MI 48090-0869	IV	3.94	3.94	3.94
14	20-1N-11W	24L-021.00-003.00	KEOWN HOMES LIMITED PARTNERSHIP	LITTLE ROCK AR 72206-3513	RV	0.79	0.79	0.78
14	20-1N-11W	24L-021.00-007.01	D & A DOYNE FAMILY LMT PTNSP	PO BOX 166 COLLEGE STATION AR 72053-0166	RI	5.24	4.42	0.97
14	20-1N-11W	24L-021.00-008.00	COLLEGE STATION COMM DEV CORP	PO BOX 540 COLLEGE STATION AR 720530540	RV	2.5	2.67	2.48
14	20-1N-11W	24L-021.00-009.00	COLLEGE STATION COMM DEV CORP	PO BOX 540 COLLEGE STATION AR 720530540	RV	5	5.09	3.21
14	20-1N-11W	24L-021.00-010.00	COLLEGE STATION COMM DEV CORP	PO BOX 540 COLLEGE STATION AR 720530540	RV	2.5	1.61	1.59
14	20-1N-11W	24L-021.01-001.00	KENNEDY ARTHUR BEA	PO BOX 196 BOURBONNAIS IL 60914-0196	RV	0	0.37	0.37
14	20-1N-11W	24L-021.01-002.00	DOYNE D & A FAMILY LIMITED PARTNERSHIP	COLLEGE STATION AR 72053-0166	RV	0	0.47	0.47
14	20-1N-11W	24L-021.01-003.00	DOYNE FAMILY LIMITED (D & A)	PO BOX 166 COLLEGE STATION AR 72053-	RV	0	0.46	0.46
14	20-1N-11W	24L-021.01-004.00	DOYNE D & A FAMILY LIMITED PARTNERSHIP	COLLEGE STATION AR 72053-0166	RV	0	0.47	0.47
14	20-1N-11W	24L-021.01-005.00	BLACKMAN PHYLLIS LYNN		RV	0	0.25	0.25
14	20-1N-11W	24L-021.01-006.00	COLLEGE STATION COMM DEV CORP	PO BOX 540 COLLEGE STATION AR 720530540	RV	0	0.29	0.29
14	20-1N-11W	24L-021.03-001.00	DOYNE D & A FAMILY LIMITED PARTNERSHIP	COLLEGE STATION AR 72053-0166	RV	0	1.05	0.55
14	20-1N-11W	24L-021.03-002.00	RYLWELL LLC	NORTH LITTLE ROCK AR 72114-2144	RI	0	1.31	0.70
14	20-1N-11W	24L-021.03-003.00	COLLEGE STATION COMM DEV CORP	PO BOX 540 COLLEGE STATION AR 720530540	RV	0	2.54	1.56
14	20-1N-11W	24L-021.03-045.00	DOYNE D & A FAMILY LIMITED PARTNERSHIP	COLLEGE STATION AR 72053-0166	RV	0	0.17	0.04
14	20-1N-11W	24L-021.03-046.00	CARTER IKE	PO BOX 17726 N LITTLE ROCK AR 72117	RV	0	0.17	0.07
14	20-1N-11W	24L-021.03-047.00	CARTER IKE	PO BOX 17726 N LITTLE ROCK AR 72117	RV	0	0.17	0.10
14	20-1N-11W	24L-021.03-048.00	D & A DOYNE FAMILY LTD PTNSP	PO BOX 166 COLLEGE STATION AR 72053-0166	RV	0	0.17	0.12
14	20-1N-11W	24L-021.03-049.00	D & A DOYNE FAMILY LTD PTNSP	PO BOX 166 COLLEGE STATION AR 72053-0166	RV	0	0.17	0.13
14	20-1N-11W	24L-021.03-050.00	DOYNE D & A FAMILY LIMITED PARTNERSHIP	COLLEGE STATION AR 72053-0166	RV	0	0.17	0.15
14	20-1N-11W	24L-021.03-051.00	NELSON ANTHONY	LITTLE ROCK AR 722097469	RV	0	0.17	0.14
14	20-1N-11W	24L-021.03-052.00	NELSON ANTHONY	LITTLE ROCK AR 722097469	RV	0	0.17	0.12
14	20-1N-11W	24L-021.03-053.00	MARTIN BETTY CHAPMAN	8325 WALKERS DR N LITTLE ROCK AR 72117-	RV	0	0.17	0.11
14	20-1N-11W	24L-021.03-054.00	SQUARE DEAL INC	9 E SHORE DR LITTLE ROCK AR 72227	RV	0	0.20	0.12
14	20-1N-11W	24L-021.03-055.00	LOVING CEORA	PO BOX 133 COLLEGE STATION AR 72053	RV	0	0.20	0.16
14	20-1N-11W	24L-021.03-056.00	LOVING CEORA	PO BOX 133 COLLEGE STATION AR 72053	RI	0	0.17	0.13
14	20-1N-11W	24L-021.03-057.00	LOVING CEOLA & SYLVES	PO BOX 547 COLLEGE STATION AR 72053-	RV	0	0.17	0.13
14	20-1N-11W	24L-021.03-058.00	LOVING CEOLA & SYLVES	PO BOX 547 COLLEGE STATION AR 72053-	RV	0	0.17	0.13
14	20-1N-11W	24L-021.03-059.00	LOVING CEOLA & SYLVES	PO BOX 547 COLLEGE STATION AR 72053-	RV	0	0.17	0.12
14	20-1N-11W	24L-021.03-060.00	LOVING CEOLA & SYLVESTER	PO BOX 547 COLLEGE STATION AR 72053-	RV	0	0.17	0.12
14	20-1N-11W	24L-021.03-061.00	BEVERLY ETHELEE H	2 ALAVA WAY HOT SPRINGS VILLAGE AR 71909-	RV	0	0.17	0.12
14	20-1N-11W	24L-021.03-062.00	LOVING SYLVESTER	COLLEGE STATION AR 72053	RV	0	0.17	0.12
14	20-1N-11W	24L-021.03-063.00	LOVING CEOLA & SYLVES	PO BOX 547 COLLEGE STATION AR 72053-	RV	0	0.17	0.11
14	20-1N-11W	24L-021.03-064.00	LOVING CEOLA & SYLVES	PO BOX 547 COLLEGE STATION AR 72053-	RV	0	0.17	0.11
14	20-1N-11W	24L-021.03-065.00	LOVING CEOLA & SYLVES	PO BOX 547 COLLEGE STATION AR 72053-	RV	0	0.17	0.15
14	20-1N-11W	24L-021.03-066.00	LOVING CEOLA & SYLVES	PO BOX 547 COLLEGE STATION AR 72053-	RV	0	0.17	0.14
14	20-1N-11W	24L-021.03-067.00	MARTIN BETTY CHAPMAN	8325 WALKERS DR N LITTLE ROCK AR 72117-1515	RV	0	0.17	0.06
14	20-1N-11W	24L-021.03-068.00	MARTIN BETTY CHAPMAN	8325 WALKERS DR N LITTLE ROCK AR 72117-	RV	0	0.17	0.03
14	20-1N-11W	24L-021.03-073.00	MARTIN BETTY CHAPMAN	8325 WALKERS DR N LITTLE ROCK AR 72117-1515	RV	0	0.17	0.09
14	20-1N-11W	24L-021.03-074.00	LOVING CEOLA & SYLVES	PO BOX 547 COLLEGE STATION AR 72053-	RV	0	0.17	0.11
14	20-1N-11W	24L-021.03-075.00	LOVING CEOLA & SYLVES	PO BOX 547 COLLEGE STATION AR 72053-	RV	0	0.17	0.04
14	20-1N-11W	24L-021.05-000.01	COLLEGE STATION COMMUN DEV CO	PO BOX 540 COLLEGE STATION AR 720530540	RV	0	1.44	1.37
14	20-1N-11W	24L-021.05-001.00	HOUSTON IVORY	LITTLE ROCK AR 72206	RI	0	0.32	0.32

MAP PAGE	SECTION TOWNSHIP RANGE	PARCEL NUMBER	OWNER NAME	* OWNER ADDRESS	*TYPE	ASSESSOR ACRE	GIS ACRE	LEVEED ACRE
14	20-1N-11W	24L-021.05-002.00	BALLARD TANYA	LITTLE ROCK AR 72206	RI	0	0.24	0.24
14	20-1N-11W	24L-021.05-003.00	PENN NIKEISHIA	LITTLE ROCK AR 72206	RI	0	0.24	0.24
14	20-1N-11W	24L-021.05-004.00	JACKSON ISARIA		RI	0	0.24	0.24
14	20-1N-11W	24L-021.05-005.00	GRAY CAROLYN A	LITTLE ROCK AR 72206	RI	0	0.24	0.24
14	20-1N-11W	24L-021.05-006.00	ANDERSON ERIC	LITTLE ROCK AR 72206	RI	0.237	0.24	0.24
14	20-1N-11W	24L-021.05-007.00	BARRON VASHITA	14 APPLESEED CV LITTLE ROCK AR 72206	RI	0	0.20	0.19
14	20-1N-11W	24L-021.05-008.00	SIMMONS MILDRED L	LITTLE ROCK AR 72206	RI	0	0.49	0.44
14	20-1N-11W	24L-021.05-009.00	COLLEGE STATION COMMUN DEV CO	PO BOX 540 COLLEGE STATION AR 720530540	RV	0	0.38	0.16
14	20-1N-11W	24L-021.05-010.00	SWIFT ZABRINA L	17 APPLESEED CV LITTLE ROCK AR 72206	RI	0	0.51	0.40
14	20-1N-11W	24L-021.05-011.00	CALDWELL ARGENTREA		RI	0	0.20	0.20
14	20-1N-11W	24L-021.05-012.00	BROADWAY MASHELIA	LITTLE ROCK AR 72202	RI	0	0.19	0.19
14	20-1N-11W	24L-021.05-013.00	PORTER BYRON L	LITTLE ROCK AR 72206-6999	RI	0	0.18	0.18
14	20-1N-11W	24L-021.05-014.00	MOORE CORINNE L	LITTLE ROCK AR 72206	RI	0	0.41	0.39
14	20-1N-11W	24L-021.05-015.00	COLLEGE STATION COMMUNITY DEVELOPMENT CO		RV	0	0.23	0.17
14	20-1N-11W	24L-021.05-016.00	KAMGUE MERLIN	15 APPLE BERRY CV LITTLE ROCK AR 72206	RI	0	0.20	0.03
14	20-1N-11W	24L-021.05-017.00	WRIGHT JANELL	LITTLE ROCK AR 72206-6999	RI	0	0.33	0.17
14	20-1N-11W	24L-021.05-018.00	JOHNSON ETHER	LITTLE ROCK AR 72206-6999	RV	0	0.22	0.22
14	20-1N-11W	24L-021.05-019.00	COLLEGE STATION COMMUN DEV CO	PO BOX 540 COLLEGE STATION AR 720530540	RV	0	0.18	0.18
14	20-1N-11W	24L-021.05-020.00	TALLEY RHONDA MICHELE	6 APPLEBERRY CV LITTLE ROCK AR 72206	RI	0	0.18	0.18
14	20-1N-11W	24L-021.05-021.00	BLANCHETT MEACHERIA P	4 APPLEBERRY CV LITTLE ROCK AR 72201	RI	0	0.23	0.23
14	20-1N-11W	24L-021.05-022.00	BLAIR DARRICK	7 APPLESEED CV LITTLE ROCK AR 72206	RI	0	0.28	0.28
14	20-1N-11W	24L-021.05-023.00	ANDERSON KATHERINE		RI	0	0.23	0.23
14	20-1N-11W	24L-021.05-024.00	HARRIS TANGELA	3 APPLESEED CV LITTLE ROCK, AR 72206-	RI	0	0.26	0.26
14	20-1N-11W	24L-021.05-045.00	COLLEGE STATION COMMUN DEV CO	PO BOX 540 COLLEGE STATION AR 720530540	RV	0	0.23	0.23
14	20-1N-11W	24L-021.05-046.00	MCDONALD NEITH & PATRICIA	LITTLE ROCK AR 72206	RI	0	0.34	0.12
14	20-1N-11W	24L-021.05-047.00	HOUSTON SALLY	5 RED APPLE CV LITTLE ROCK AR 72206-	RI	0	0.23	0.10
14	20-1N-11W	24L-021.05-060.00	MOORE LARRY DANELL & MARGARET	PO BOX 166462 LITTLE ROCK AR 72216-6462	RI	0	0.29	0.05
14	20-1N-11W	24L-021.06-000.01	KEOWN HOMES LIMITED PARTNERSHIP		EG	0.4425	0.44	0.12
14	20-1N-11W	24L-021.06-048.00	KEOWN HOMES LIMITED PARTNERSHIP	LITTLE ROCK AR 72206-3513	RI	0.1587	0.16	0.03
14	20-1N-11W	24L-021.06-054.00	KEOWN HOMES LIMITED PARTNERSHIP	LITTLE ROCK AR 72206-3513	RI	0.3344	0.33	0.12
14	20-1N-11W	24L-021.06-055.00	KEOWN HOMES LIMITED PARTNERSHIP	LITTLE ROCK AR 72206-3513	RI	0.41	0.41	0.17
14	20-1N-11W	24L-021.06-056.00	KEOWN HOMES LIMITED PARTNERSHIP	LITTLE ROCK AR 72206-3513	RI	0.4938	0.49	0.30
14	20-1N-11W	24L-021.07-000.02	KEOWN HOMES LIMITED PARTNERSHIP	LITTLE ROCK AR 72206-3513	EG	0.49	0.48	0.48
14	20-1N-11W	24L-021.07-000.03	KEOWN HOMES LIMITED PARTNERSHIP	LITTLE ROCK AR 72206-3513	EG	3.47	4.67	4.67
14	20-1N-11W	24L-021.07-025.00	KEOWN HOMES LIMITED PARTNERSHIP	LITTLE ROCK AR 72206-3513	RI	0	0.23	0.23
14	20-1N-11W	24L-021.07-026.00	KEOWN HOMES LIMITED PARTNERSHIP	LITTLE ROCK AR 72206-3513	RI	0	0.22	0.22
14	20-1N-11W	24L-021.07-027.00	KEOWN HOMES LIMITED PARTNERSHIP	LITTLE ROCK AR 72206-3513	RI	0	0.22	0.22
14	20-1N-11W	24L-021.07-028.00	KEOWN HOMES LIMITED PARTNERSHIP	LITTLE ROCK AR 72206-3513	RI	0	0.21	0.21
14	20-1N-11W	24L-021.07-029.00	KEOWN HOMES LIMITED PARTNERSHIP	LITTLE ROCK AR 72206-3513	RI	0	0.20	0.18
14	20-1N-11W	24L-021.07-030.00	KEOWN HOMES LIMITED PARTNERSHIP	LITTLE ROCK AR 72206-3513	RI	0	0.20	0.10
14	20-1N-11W	24L-021.07-031.00	KEOWN HOMES LIMITED PARTNERSHIP	LITTLE ROCK AR 72206-3513	RI	0	0.19	0.08
14	20-1N-11W	24L-021.07-032.00	KEOWN HOMES LIMITED PARTNERSHIP	LITTLE ROCK AR 72206-3513	RI	0	0.19	0.07
14	20-1N-11W	24L-021.07-033.00	KEOWN HOMES LIMITED PARTNERSHIP	LITTLE ROCK AR 72206-3513	RI	0	0.18	0.06
14	20-1N-11W	24L-021.07-034.00	KEOWN HOMES LIMITED PARTNERSHIP	LITTLE ROCK AR 72206-3513	RI	0	0.24	0.14
14	20-1N-11W	24L-021.07-035.00	KEOWN HOMES LIMITED PARTNERSHIP	LITTLE ROCK AR 72206-3513	RI	0	0.33	0.10
14	20-1N-11W	24L-021.07-037.00	KEOWN HOMES LIMITED PARTNERSHIP	LITTLE ROCK AR 72206-3513	RI	0	0.34	0.13
14	20-1N-11W	24L-021.07-038.00	KEOWN HOMES LIMITED PARTNERSHIP	LITTLE ROCK AR 72206-3513	RI	0	0.28	0.18
14	20-1N-11W	24L-021.07-039.00	KEOWN HOMES LIMITED PARTNERSHIP	LITTLE ROCK AR 72206-3513	RI	0	0.31	0.11

MAP PAGE	SECTION TOWNSHIP RANGE	PARCEL NUMBER	OWNER NAME	* OWNER ADDRESS	*TYPE	ASSESSOR ACRE	GIS ACRE	LEVEED ACRE
14	20-1N-11W	24L-021.07-040.00	KEOWN HOMES LIMITED PARTNERSHIP	LITTLE ROCK AR 72206-3513	RI	0	0.28	0.10
14	20-1N-11W	24L-021.07-041.00	KEOWN HOMES LIMITED PARTNERSHIP	LITTLE ROCK AR 72206-3513	RI	0	0.27	0.13
14	20-1N-11W	24L-021.07-042.00	KEOWN HOMES LIMITED PARTNERSHIP	LITTLE ROCK AR 72206-3513	RI	0	0.26	0.14
14	20-1N-11W	24L-021.07-043.00	KEOWN HOMES LIMITED PARTNERSHIP	LITTLE ROCK AR 72206-3513	RI	0	0.24	0.23
14	20-1N-11W	24L-021.07-044.00	KEOWN HOMES LIMITED PARTNERSHIP	LITTLE ROCK AR 72206-3513	RI	0	0.20	0.20
14	20-1N-11W	24R-020.00-001.10	SOUTHWESTERN BELL	5810 ZUBER RD LITTLE ROCK AR 72206	PS	2.38	2.40	2.40
14	20-1N-11W	24R-020.00-002.00	TS LAND LLC	PO BOX 1948 FAYETTEVILLE AR 72702	RV	5.01	5.09	5.09
14	20-1N-11W	24R-020.00-006.00	DAVIN CATHERINE A		RI	1.3	0.80	0.80
14	20-1N-11W	24R-020.00-007.00	DAVIN CATHERINE A		RI	2.65	4.25	4.25
14	20-1N-11W	24R-020.00-008.00	LEFTWICH JOYCE IRREVOCABLE TRUST		RI	3.95	3.78	3.78
14	20-1N-11W	24R-020.00-009.00	LEFTWICH JOYCE IRREVOCABLE TRUST		RV	0.63	0.58	0.58
14	20-1N-11W	24R-020.00-009.01	CITADEL BROADCASTING CO	700 WELLINGTON VILLAGE RD LITTLE ROCK AR 72211	AI	27.09	31.83	31.83
14	20-1N-11W	24R-020.00-009.02	SPIRIT ADVENTURES INC	125 WHITE OAK LN LITTLE ROCK AR 72227	AV	25.91	27.24	27.24
14	20-1N-11W	24R-020.00-010.00	HERRIN JAMES C & LISA G	6101 ZEUBER RD LITTLE ROCK AR 72206-3851	RI	1.88	1.94	1.94
14	20-1N-11W	24R-020.00-011.00	CLAY RACHEAL AND COREY	5823 ZEUBER RD LITTLE ROCK AR 72206	RI	0.4	0.38	0.38
14	20-1N-11W	24R-020.00-012.00	PEARSON CHARLES/BARBARA	LITTLE ROCK AR 72206-3851	RI	0.4	0.36	0.36
14	20-1N-11W	24R-020.00-013.00	LITTLE ROCK PORT AUTHORITY	C/O CITY ATTORNEY'S OFFICE LITTLE ROCK AR 72201	AV	50	51.66	51.66
14	20-1N-11W	24R-020.00-016.00	RATCLIFFE MARY L	SWEET HOME AR 72164	AV	80	80.23	80.23
14	20-1N-11W	24R-020.00-017.00	TONEY MARY R	86 LEFEVER LN LITTLE ROCK AR 72227	AV	40	38.74	38.74
14	20-1N-11W	24R-020.00-017.01	BAUGUS JANE M LIMITED PTNSHIP	C/O JAMES M MCKIMMEY ALBANY GA 31705	AV	12.32	11.70	11.70
14	20-1N-11W	24R-020.00-017.02	TONEY MARY R	LITTLE ROCK AR 72227	RV	2.3	2.32	2.32
14	20-1N-11W	24R-020.00-018.00	TONEY MARY R/ETAL	86 LEFEVER LN LITTLE ROCK AR 72227	AV	54.9	54.86	54.86
14	20-1N-11W	24R-020.00-019.00	MARKLA REALTY CO	1100 W CAPITOL AVE LITTLE ROCK AR 72201-	AV	77.21	81.11	81.11
14	20-1N-11W	24R-021.00-005.00	CITY OF LITTLE ROCK	LITTLE ROCK AR 72201	AV	154	153.13	153.14
14	21-1N-11	24R-021.00-004.01	STT INC	NEWPORT AR 72112	AV	14.14	14.13	14.13
14	21-1N-11W	24L-014.01-009.02	LR PORT SEWER PUMP STA	FRAZIER PIKE LITTLE ROCK AR 72206	EG	0.35	0.35	0.35
14	21-1N-11W	24L-014.01-009.05	SLOANE GEORGE FISCHER INC	7777 SLOAN DR LITTLE ROCK AR 72206	II	69.54	69.48	69.48
14	21-1N-11W	24L-014.01-009.09	DELTA DENTAL PLAN OF ARKANSAS INC	1513 COUNTRY CLUB RD SHERWOOD AR 72120	CI	4.97	4.99	4.99
14	21-1N-11W	24R-021.00-001.00	STT INC	PO BOX 999 NEWPORT AR 72112	AI	53.02	53.04	53.04
14	21-1N-11W	24R-021.00-001.01	FB3 REAL ESTATE LLC	415 N MCKINLEY ST STE 675 LITTLE ROCK AR 72205	AV	28.2	27.93	27.93
14	21-1N-11W	24R-021.00-004.00		C/O RPM LITTLE ROCK AR 72217	AV	24.4	24.39	24.39
14	21-1N-11W	24R-021.00-011.01	BAUGUS JANE M LIMITED PARTNERS	C/O JAMES M MCKIMMEY ALBANY GA 31705	AV	38.96	35.13	35.13
14	28-1N-11W	24R-028.00-009.00	T. COOK FARMS LLC	2201 LAWSON OAK DR LITTLE ROCK AR 72210	AV	92.72	88.39	88.39
14	28-1N-11W	24R-028.00-010.00	FLETCHER TERRY LEE/JUDY C	7140 AMANDA DR JACKSONVILLE AR 720769369	AI	35	35.58	35.58
14	28-1N-11W	24R-028.00-011.00	CITY OF LITTLE ROCK	LITTLE ROCK AR 72201	RI	5	5.17	5.17
14	28-1N-11W	24R-028.00-011.01	BAUGUS JANE M LIMITED PNTSHIP	C/O JAMES M MCKIMMEY ALBANY GA 31705	AV	30	29.52	29.52
14	29-1N-11W	24R-029.00-000.01	TONEY MARY R	86 LEFEVER LN LITTLE ROCK AR 72227	AV	40.06	40.03	40.03
14	29-1N-11W	24R-029.00-004.02	BAUGUS JANE M LTD PARTNERSHIP	C/O JAMES M MCKIMMEY ALBANY GA 31705	AV	50	49.68	49.68
15	15-1N-11W	24L-014.01-020.00	SKIPPY FOODS LLC	ONE HORMEL PL AUSTIN MN 55912	II	25	25.30	25.27
15	15-1N-11W	24L-014.01-023.00	CITY OF LITTLE ROCK	LITTLE ROCK AR 72201	EG	180.1	179.97	97.33
15	16-1N-11W	24L-014.01-006.00	LEXICON INC		II	26.14	24.49	9.03
15	16-1N-11W	24L-014.01-007.05	LEXICON INC		II	9.99	9.97	9.96
15	16-1N-11W	24L-014.01-008.00	LEXICON INC	PO BOX 16390 LITTLE ROCK AR 72231-6390	IV	1.29	1.27	1.27
15	16-1N-11W	24L-014.01-008.01	KEELING CO	PO BOX 15310 N LITTLE ROCK AR 72231-	II	2	1.96	1.96
15	16-1N-11W	24L-014.01-008.04	LEXICON INC	PO BOX 16390 LITTLE ROCK AR 72231-6390	II	2.71	2.76	2.76
15	16-1N-11W	24L-014.01-016.00	STT INC	C/O RYAN LLC DEPT 905 HOUSTON TX 77056-8069	II	7.23	7.18	7.18
15	16-1N-11W	24L-014.01-017.00	AFCO METALS INC	CHICAGO IL 60606-5081	II	21.74	21.94	8.72
15	16-1N-11W	24L-014.01-019.00	TY GARMENTS USA LLC		II	10	9.95	9.95

MAP PAGE	SECTION TOWNSHIP RANGE	PARCEL NUMBER	OWNER NAME	* OWNER ADDRESS	*TYPE	ASSESSOR ACRE	GIS ACRE	LEVEED ACRE
15	16-1N-11W	24L-014.01-022.00	FOURCHE DAM PIKE PARTNERS	C/O ENTERGY ARKANSAS INC NEW ORLEANS LA 70113	PS	6.8	6.78	6.78
15	21-1N-11W	24L-014.01-009.00	LR PORT	LITTLE ROCK AR 72206-3830	EG	1.248	1.18	1.18
15	21-1N-11W	24L-014.01-010.00	A P & L	FRAZIER PIKE LITTLE ROCK AR 72206	PS	4.41	4.43	4.43
15	21-1N-11W	24L-014.01-011.00	AAA COOPER TRANSPORTATION	PO BOX 6827 DOTHAN AL 36302	CI	13.38	13.37	13.37
15	21-1N-11W	24L-014.01-011.01	CHURKO BEVERLY/BUSKIRK DAPHNE	PO BOX 607 WHEATLAND PA 16161-	CI	4.01	4.01	4.01
15	21-1N-11W	24L-014.01-011.02	ARKANSAS INVESTMENTS LLC	C/O ROBERT B SCHVILLI TRUSTEE CHESTERFIELD MO 63017	CI	2	2.00	2.00
15	21-1N-11W	24L-014.01-011.03	BCR INVESTMENTS LLC	NORTH LITTLE ROCK AR 72115	CI	6.98	6.94	6.94
15	21-1N-11W	24L-014.01-012.00	OSC LITTLE ROCK LLC	PO BOX 2623 BIRMINGHAM AL 352022623	II	17.16	17.63	17.63
15	21-1N-11W	24L-014.01-013.00	BALCONES RECYCLING INC	C/O ADAM VEHIK, BALCONES RESOURCES AUSTIN TX 78724	II	10.03	10.28	10.28
15	21-1N-11W	24L-014.01-014.03	GRIFFIN INDUSTRIES INC	4221 ALEXANDRIA PIKE COLD SPRING KY 41076	II	9.92	8.97	8.97
15	21-1N-11W	24L-014.01-015.00	AMRAP HOLDINGS LLC		II	6.07	6.21	6.21
15	21-1N-11W	24L-022.00-001.00	A P & L	5001 THIBAULT RD LITTLE ROCK AR 72206-3848	PS	49.91	49.94	49.85
15	21-1N-11W	24L-022.00-002.00	THOMAS R H/S L FAMILY REVOCABLE TRUST		AV	13.64	13.73	13.73
15	21-1N-11W	24L-022.00-002.01	BINZ REALTY CO	PO BOX 100 SCOTT AR 72142	II	5.54	5.65	5.65
15	21-1N-11W	24L-022.00-002.02	STEEL PROPERTIES LAND COMPANY LLC	PO BOX 16390 LITTLE ROCK AR 72231	AV	15.09	15.07	15.07
15	21-1N-11W	24L-022.00-003.00	STT INC	NEWPORT AR 72112	CI	5	5.16	5.16
15	21-1N-11W	24L-022.00-005.00	L R PORT AUTHORITY	7500 LINDSEY RD LITTLE ROCK AR 72206	EG	0	0.51	0.51
15	21-1N-11W	24R-021.00-006.00	STT INC	NEWPORT AR 72112	AV	19.06	15.67	15.67
15	21-1N-11W	24R-021.00-006.01	STT INC	PO BOX 999 NEWPORT AR 72112	CI	5.51	5.41	5.41
15	21-1N-11W	24R-021.00-006.02	TYLER JACK FAM LLC	5 GREENBRIER RD LITTLE ROCK AR 72202-	CV	0.81	0.81	0.81
15	21-1N-11W	24R-021.00-006.03	STT INC	2704 TERESA DR NEWPORT AR 72112-	CI	10.04	10.86	10.86
15	21-1N-11W	24R-021.00-006.04	STT INC	PO BOX 999 NEWPORT AR 72112	CI	5.08	5.21	5.21
15	21-1N-11W	24R-021.00-006.05	STT INC	2704 TERESA DR NEWPORT AR 72112-	CI	7.5	7.21	7.21
15	21-1N-11W	24R-021.00-006.06	STT INC	2704 TERESA DR NEWPORT AR 72112-	CV	4.13	3.96	3.96
15	21-1N-11W	24R-021.00-006.07	STT INC	PO BOX 999 NEWPORT AR 72112	CV	4.69	4.59	4.59
15	21-1N-11W	24R-021.00-007.00	BEENE BARBARA/GEORGE JT REV TR ET AL	C/O RPM LITTLE ROCK AR 72217	AV	12.18	13.15	13.15
15	21-1N-11W	24R-021.00-007.01	COURAGEOUS ANN LLC		AV	10.77	10.79	10.79
15	21-1N-11W	24R-021.00-008.00	CITY OF LITTLE ROCK	LITTLE ROCK AR 72201	AI	15	14.62	9.58
15	21-1N-11W	24R-021.00-010.00	TYLER JACK FAM LLC	5 GREENBRIER RD LITTLE ROCK AR 72202-	AV	60	61.99	40.90
15	22-1N-11W	24L-014.01-013.01	CITY OF LITTLE ROCK	LITTLE ROCK AR 72201	EG	19.42	19.75	19.75
15	22-1N-11W	24L-014.01-014.00	CITY OF LITTLE ROCK	LITTLE ROCK AR 72201	EG	15	14.93	14.93
15	22-1N-11W	24L-014.01-014.01	CITY OF LITTLE ROCK	LITTLE ROCK AR 72201	EG	10	10.89	10.89
15	22-1N-11W	24L-014.01-014.02	DELTA PLASTICS OF THE SOUTH LLC	8801 FRAZIER PIKE LITTLE ROCK AR 72206	II	21.44	23.80	23.80
15	22-1N-11W	24L-014.01-022.01	J AND M FOODS INC	PO BOX 250080 LITTLE ROCK AR 72225	II	21.88	22.43	22.43
15	22-1N-11W	24L-014.01-047.00	CITY OF LITTLE ROCK	LITTLE ROCK AR 72201	EG	13.33	14.36	14.13
15	22-1N-11W	24L-022.00-001.01	CITY OF LITTLE ROCK	LITTLE ROCK AR 72201	EG	801.56	799.90	306.11
15	22-1N-11W	24L-022.00-004.01	L R SANITARY SEWER COMMITTEE	FRAZIER PIKE LITTLE ROCK AR 72206	EG	3.36	2.68	2.43
15	22-1N-11W	24L-023.00-002.00	A P & L /TAX DEPT (L-ENT-12A)	639 LOYOLA AVE NEW ORLEANS LA 70113-	PS	8.27	67.64	67.64
15	22-1N-11W	24L-023.00-002.01	LITTLE ROCK PORT AUTHORITY	7500 LINDSEY RD LITTLE ROCK AR 72206	II	0.48	0.48	0.48
15	22-1N-11W	24R-022.00-003.00	QUAPAW TRIBE OF INDIANS, OKLAHOMA	PO BOX 765 QUAPAW OK 74363	AV	80	76.63	20.31
15	23-1N-11W	24L-023.00-001.01	LITTLE ROCK WASTE/WATER	#11 CLEARWATER DR LITTLE ROCK AR 72204	EG	80	53.31	0.12
15	23-1N-11W	24L-023.00-002.02	L R WASTE & WATER UTIL	9500 BIRDWOOD DR LITTLE ROCK AR 72206-3861	EG	80	53.73	0.10
15	23-1N-11W	24L-023.00-002.02	L R WASTE & WATER UTIL	9500 BIRDWOOD DR LITTLE ROCK AR 72206-3861	EG	80	21.78	0.10
15	28-1N-11W	24R-021.00-003.00	TYLER JACK FAM LLC	5 GREENBRIER RD LITTLE ROCK AR 72202-1903	AV	40.01	40.17	40.17
15	28-1N-11W	24R-028.00-002.00	THOMAS CHARLES & RUTH	13609 FRAZIER PIKE LITTLE ROCK AR 72206-	AV	1.69	1.72	1.37
15	28-1N-11W	24R-028.00-004.00	SOUTH PORT PROPERTIES	13609 FRAZIER PIKE LITTLE ROCK AR 72206	AV	40.01	40.10	39.05
15	28-1N-11W	24R-028.00-005.00	THOMAS CHARLES & RUTH	13609 FRAZIER PIKE LITTLE ROCK AR 72206-	AV	11.72	11.88	1.98
15	28-1N-11W	24R-028.00-006.01	THOMAS CHARLES & RUTH	13609 FRAZIER PIKE LITTLE ROCK AR 72206-	AV	12.25	12.42	12.35

MAP PAGE	SECTION TOWNSHIP RANGE	PARCEL NUMBER	OWNER NAME	* OWNER ADDRESS	*TYPE	ASSESSOR ACRE	GIS ACRE	LEVEED ACRE
16	16-1N-10	14R-016.01-001.00	DAVIS VIRGINIA B	13205 LOWER STEELE BEND RD SCOTT AR 72142	CI	6	5.73	2.77
16	16-1N-10W	14R-016.00-002.00	DIETZ JOAN B	LITTLE ROCK AR 72227	AV	59.73	62.95	62.77
16	16-1N-10W	14R-016.00-002.02	OTT FARMS LLC	SCOTT AR 72142	AV	13.75	14.05	14.04
16	16-1N-10W	14R-016.01-002.00	JAMES BILLY RAY	PO BOX 246 SCOTT AR 72142	RI	6.82	6.01	3.01
16	17-1N-10W	14N-017.00-001.00	FULKERSON FLOYD	3500 CEDAR HILL RD STE 7N LITTLE ROCK AR 72202	AV	311.15	312.17	303.37
16	17-1N-10W	14N-017.00-003.00	FULKERSON FLOYD H	3500 CEDAR HILL RD STE 7N LITTLE ROCK AR 72202	RV	9.02	6.84	1.99
16	17-1N-10W	14R-017.00-001.00	DAVIS VIRGINIA B	SCOTT AR 72142	AV	75.16	100.54	96.14
16	17-1N-10W	14R-017.00-001.01	OTT FARMS LLC	SCOTT AR 72142	AV	126.09	111.73	83.36
16	17-1N-10W	14R-017.00-005.00	EANES T ALVIN	6929 JOHN F KENNEDY BLVD N LITTLE ROCK AR 72116-	AI	39.75	38.05	33.32
16	17-1N-10W	14R-017.00-009.00	DIETZ JOAN B	LITTLE ROCK AR 72227	AV	80	85.54	85.54
16	18-1N-10W	14N-018.00-001.00	FULKERSON FLOYD	3500 CEDAR HILL RD STE 7N LITTLE ROCK AR 72202	AI	183.52	183.39	147.19
16	18-1N-10W	14N-018.00-002.00	FULKERSON FLOYD H	3500 CEDAR HILL RD STE 7N LITTLE ROCK AR 72202	RV	7.66	5.30	0.40
16	19-1N-10W	14N-019.00-001.00	FULKERSON BRENDA	4 BRANCH DR LITTLE ROCK AR 72202-	AV	56.28	58.40	13.89
16	19-1N-10W	14N-019.00-002.00	FULKERSON FLOYD H	3500 CEDAR HILL RD STE 7N LITTLE ROCK AR 72202	AI	449.82	461.62	269.05
16	19-1N-10W	14R-019.01-001.00	LANTRIP DON & DARLENE REV TRUS	5232 COLONEL MAYNARD RD SCOTT AR 72142-	RI	2.46	2.78	1.06
16	19-1N-10W	14R-019.01-002.00	LANTRIP DON/MILDRED DARLENE		RV	2.51	2.69	1.18
16	19-1N-10W	14R-019.01-002.01	GRACE BELINDA		RI	2.51	2.81	1.58
16	19-1N-10W	14R-019.01-003.00	EVANS LUCY KINCADE	8015 BLUE HERON PKWY SCOTT AR 72142	RI	2.51	2.71	1.59
16	19-1N-10W	14R-019.01-003.01	LANTRIP DANIEL WAYNE	PO BOX 15547 N LITTLE ROCK AR 72231-	RI	2.5	2.64	2.14
16	19-1N-10W	14R-019.01-004.00	BLAKLEY DONNIE & DEBBIE	SCOTT AR 72142	RI	2.4	2.72	2.60
16	19-1N-10W	14R-019.01-004.01	IRBY TORREY/BROWN-IRBY SHAWONDA	SCOTT AR 72142	RI	2.64	3.35	3.02
16	20-1N-10W	14N-020.00-001.00	FULKERSON FLOYD H	3500 CEDAR HILL RD STE 7N LITTLE ROCK AR 72202	AV	72.98	73.52	71.15
16	20-1N-10W	14N-020.00-002.00	FULKERSON BRENDA M	LITTLE ROCK AR 72202	RV	5.43	5.61	2.33
16	20-1N-10W	14N-020.00-008.00	WILCOX INVESTMENT LIMITED PTNS	SCOTT AR 72142	AV	42.4	41.28	4.77
16	20-1N-10W	14N-020.00-010.00	WILCOX INVESTMENT LIMITED PTNS	SCOTT AR 72142	RV	8.03	8.85	8.85
16	20-1N-10W	14N-020.00-015.00	WILCOX INVESTMENT LIMITED PTNS	5840 CITATION DR SCOTT AR 72142	AV	65.78	68.56	30.59
16	20-1N-10W	14N-020.00-015.01	WILCOX INVESTMENT LIMITED PTNS	5840 CITATION DR SCOTT AR 72142	AV	16.58	17.13	8.76
16	20-1N-10W	14N-020.00-016.00	WILCOX INVESTMENT LIMITED PTNS	SCOTT AR 72142	AV	16.14	13.57	13.57
16	20-1N-10W	14R-020.00-001.01	MAGOON VELMA	PO BOX 564 HOT SPRINGS AR 71902-0564	RI	0.45	0.52	0.52
16	20-1N-10W	14R-020.00-001.02	HARPER BENNIE/DOROTHY	ENGLAND AR 72046	CI	0.67	0.67	0.48
16	20-1N-10W	14R-020.00-001.04	DIETZ JOAN B	LITTLE ROCK AR 72227	AV	72.279	69.31	67.05
16	20-1N-10W	14R-020.00-002.02	ACADEMICS PLUS LLC		ES	10.87	10.86	4.96
16	20-1N-10W	14R-020.00-002.03	SEATON GREGORY V & ANGIE	4401 LAKEVIEW RD NO LITTLE ROCK AR 72116	RV	0.06	0.05	0.02
16	20-1N-10W	14R-020.00-003.00	AG RESOURCES II LLC	401 AUTUMN RD LITTLE ROCK AR 72211	AV	138.84	140.89	68.32
16	20-1N-10W	14R-020.00-003.08	MAGOON VELMA LEE/ALEXANDER RD MHP	PO BOX 564 HOT SPRINGS AR 71902-0564	RV	0.44	0.45	0.45
16	20-1N-10W	14R-020.00-003.11	LONG LAURIE	PO BOX 861 CALICO ROCK AR 72519	AV	11.1	13.10	0.90
16	20-1N-10W	14R-020.00-003.12	PLEDGER DANNY R AND LORI L	SCOTT AR 72142	RI	1.74	1.89	0.99
16	20-1N-10W	14R-020.00-005.00	TODD DOROTHY S	PO BOX 402 SCOTT AR 72142	CI	1.29	1.29	1.29
16	20-1N-10W	14R-020.00-006.00	AKINS WILLIAM H / LORIE	15009 ALEXANDER RD SCOTT AR 72142	RI	1	1.39	1.39
16	20-1N-10W	14R-020.00-009.00	ELLIS BRADFORD A	PO BOX 121 SCOTT AR 72142	AI	36.6	39.49	19.01
16	20-1N-10W	14R-020.00-013.02	JOHNSON ROBERT L	15307 HIGHWAY 165 SCOTT AR 72142-	RI	0.68	0.68	0.41
16	20-1N-10W	14R-020.00-013.03	SEATON GREGORY V & ANGIE	4401 LAKEVIEW RD NO LITTLE ROCK AR 72116	RI	0.72	1.11	0.16
16	20-1N-10W	14R-020.00-013.04	CREWS WILSON ROGER	PO BOX 365 JACKSONVILLE AR 72078	RV	0.21	0.34	0.29
16	20-1N-10W	14R-020.00-014.00	FULKERSON BRENDA M	LITTLE ROCK AR 72202	AV	40	35.65	35.55
16	20-1N-10W	14R-020.01-001.00	JOHNSON CHARLES E	PO BOX 252 SCOTT AR 72142-	CI	0.23	0.41	0.24
16	20-1N-10W	14R-020.01-001.01	JOHNSON CHARLES E	PO BOX 252 SCOTT AR 72142-	CV	1.57	2.09	1.79
16	20-1N-10W	14R-020.01-002.00	JOHNSON ROBERT L & VERA M	15307 HIGHWAY 365 S SCOTT AR 72142	CI	1.42	1.42	1.02
16	20-1N-10W	14R-020.01-003.00	SINGH JATINDER	SHERWOOD AR 72120	CI	1.37	1.37	0.85

MAP PAGE	SECTION TOWNSHIP RANGE	PARCEL NUMBER	OWNER NAME	* OWNER ADDRESS	*TYPE	ASSESSOR ACRE	GIS ACRE	LEVEED ACRE
16	20-1N-10W	14R-020.01-004.00	EDWARDS CHARLIE & DELTA F	13010 OLD RIVER DR SCOTT AR 72142	CI	0.56	0.55	0.23
16	20-1N-10W	14R-020.01-004.01	PITTMAN CHARLIE E JR	87 BURNS RD SCOTT AR 72142-	CI	0.61	0.61	0.29
16	20-1N-10W	14R-020.01-005.00	SMITH MIKE & BRENDA	NORTH LITTLE ROCK AR 72117	CI	1.16	1.16	0.63
16	20-1N-10W	14R-020.01-006.00	INMON KATHLEEN	LITTLE ROCK AR 72227	CI	1.42	1.42	0.84
16	20-1N-10W	14R-020.01-007.00	HALL ROYZELL	PO BOX 6660 VALLEJO CA 94591	RV	0.5899	0.77	0.57
16	20-1N-10W	14R-020.02-001.00	FDI POSTAL PROPERTIES II INC	MOUNT AIRY MD 21771-	CI	1.67	2.37	1.76
16	20-1N-10W	14R-020.02-002.00	LANYARD SCOTT INC	109 CAMBRIDGE PLACE ENGLAND AR 72046	CI	1.19	1.19	0.35
16	20-1N-10W	14R-020.03-000.01	HORSE SHOE LAKE ESTATES - LAKE		EG	4.47	3.62	3.62
16	20-1N-10W	14R-020.03-001.00	JUNIOR BRUCE A/ SHIRLEY A	LITTLE ROCK AR 72210	RV	2.11	2.04	0.95
16	20-1N-10W	14R-020.03-003.00	WALKER JOHNNIE RAY/TIFFANY ROCHELLE		RI	1.14	1.08	0.62
16	20-1N-10W	14R-020.03-004.00	BAROS WILLIAM SCOTT/ALICIA		RI	0	1.01	0.63
16	20-1N-10W	14R-020.03-005.00	KELLEY BENNY H	LITTLE ROCK AR 72206	RI	0	1.17	0.59
16	20-1N-10W	14R-020.03-006.00	GARNETT JOHN/CAROL	HOUSTON TX 77054	RV	0	1.17	0.62
16	20-1N-10W	14R-020.03-007.00	SAINT CHRISTOPHER LORNE/LILI ANNE	PO BOX 271 SCOTT AR 72124	RI	0	0.99	0.50
16	20-1N-10W	14R-020.03-008.00	TAYLOR LINCOLN E/GLORIA L	6447 BRADLEY PL LOS ANGELES CA 900561537	RV	0	1.05	0.56
16	20-1N-10W	14R-020.03-009.00	AVERY GARY W/TODD DOROTHY S	PO BOX 402 SCOTT AR 72142	RI	1.596	1.42	0.36
16	20-1N-10W	14R-020.03-010.00	PORTO SAMUEL J/ARENT ANN M	SCOTT AR 72142	RI	2.446	2.27	0.45
16	20-1N-10W	14R-020.03-012.00	MINICK JUSTON E/MAEBELLE	SCOTT AR 72142	RI	4.075	4.26	0.45
16	20-1N-10W	14R-020.03-014.00	CAMPBELL WILLIAM SCOTT/CAROL A	PO BOX 361 SCOTT AR 72142	RI	3.66	3.64	0.63
16	20-1N-10W	14R-020.03-015.00	CAMPBELL CAROL/SCOTT	SCOTT AR 72142	AV	2.5	1.68	1.66
16	20-1N-10W	14R-020.04-001.00	SCOTT PENTECOSTAL CHURCH	207 MITCHAM RD N LITTLE ROCK AR 72117	ER	10	9.98	2.58
16	20-1N-10W	14R-020.05-000.01	LONG LAURIE	PO BOX 861 CALICO ROCK AR 72519	EG	0.39	0.36	0.25
16	20-1N-10W	14R-020.05-000.02	LONG LAURIE	PO BOX 861 CALICO ROCK AR 72519	EG	0.55	0.45	0.36
16	20-1N-10W	14R-020.05-000.03	LONG LAURIE	PO BOX 861 CALICO ROCK AR 72519	EG	2.55	2.53	2.53
16	20-1N-10W	14R-020.05-000.04	LONG LAURIE	PO BOX 861 CALICO ROCK AR 72519	EG	1.78	1.78	1.78
16	20-1N-10W	14R-020.05-001.00	HUNTER STANLEY/KAY		RV	1.2	1.20	0.66
16	20-1N-10W	14R-020.05-002.00	EDGAR NICK/BELINDA	SCOTT AR 72142	RV	1.09	1.09	0.61
16	20-1N-10W	14R-020.05-003.00	HOLSTED JEFF AND CRYSTAL S	SHERWOOD AR 72120	RV	1.11	1.11	0.68
16	20-1N-10W	14R-020.05-004.00	HAGEMEIER CHARITY AND JUSTIN	3336 HIGHLAND PARK PL MEMPHIS TN 38111	RV	1.19	1.18	0.80
16	20-1N-10W	14R-020.05-005.00	MILLER LIVING TRUST	65 PLANTERS ROW SCOTT AR 72142	RI	1.19	1.20	0.85
16	20-1N-10W	14R-020.05-006.00	DYCUS GARY AND MELODY	N LITTLE ROCK AR 72118	RV	1.14	1.14	0.65
16	20-1N-10W	14R-020.05-007.00	BALTIMORE ROBERT W/VENUS S	SCOTT AR 72142-9544	RI	0	1.09	0.65
16	20-1N-10W	14R-020.05-008.00	HOMETIME BUILDERS INC	BRYANT AR 72089	RI	1.06	1.05	0.70
16	20-1N-10W	14R-020.05-009.00	HASTINGS JIM B JR/CYNTHIA M	1850 LAWSON OAKS DR LITTLE ROCK AR 72210	RI	1.06	1.17	0.73
16	21-1N-10W	14R-021.00-002.00	DIETZ JOAN B	LITTLE ROCK AR 72227	AI	34.19	44.27	40.21
16	21-1N-10W	14R-021.00-002.01	SCOTT CONNECTIONS INC	PO BOX 214 SCOTT AR 72142	EG	8.8	8.96	6.24
16	21-1N-10W	14R-021.00-004.00	ALL SOULS CHURCH	PO BOX 40 SCOTT AR 72142	ER	6.48	6.48	1.59
16	21-1N-10W	14R-021.00-004.01	ACADEMICS PLUS LLC		ES	11.2	11.19	6.04
16	21-1N-10W	14R-021.00-005.03	MAGOON VELMA LIVING TRUST	HOT SPRINGS AR 71902	RI	0.51	0.67	0.26
16	21-1N-10W	14R-021.00-005.04	AR DEPT OF PARKS & TOURISM	PO BOX 87 SCOTT AR 72142	EG	14.17	14.45	0.40
16	21-1N-10W	14R-021.00-005.04	AR DEPT OF PARKS & TOURISM	PO BOX 87 SCOTT AR 72142	EG	14.17	1.05	0.40
16	21-1N-10W	14R-021.00-005.06	EDWARDS JOHN C	40 SHERRILL RD LITTLE ROCK AR 72202	RI	0.5	0.56	0.29
16	21-1N-10W	14R-021.00-005.07	MATHEWS JAMES AND TERESIA REVOCABLE LIVING TRUST		CI	2.09	2.09	0.19
16	21-1N-10W	14R-021.00-005.09	EDWARDS JOHN C & CYNTHIA A	40 SHERRILL RD LITTLE ROCK AR 72202-1516	RI	0.32	0.63	0.28
16	21-1N-10W	14R-021.00-005.10	MORRIS AND ASSOC ARCHITECTS AND	PO BOX 242 SCOTT AR 72142	CI	1.48	1.45	0.76
16	21-1N-10W	14R-021.00-007.00	SIMS JASON CUSTOM HOMES	41 WASHINGTON RD JACKSONVILLE AR 72076	RV	9.19	8.14	8.14
16	24-1N-11W	24N-024.00-001.00	FULKERSON FLOYD H	3500 CEDAR HILL RD STE 7N LITTLE ROCK AR 72202	AV	11	20.40	7.70
16	28-1N-10W	14R-028.00-003.02	MCNAIR ENDEAVORS INC	207 MITCHAM RD N LITTLE ROCK AR 72117-	CI	3.7	3.70	3.69

MAP PAGE	SECTION TOWNSHIP RANGE	PARCEL NUMBER	OWNER NAME	* OWNER ADDRESS	*TYPE	ASSESSOR ACRE	GIS ACRE	LEVEED ACRE
16	28-1N-10W	14R-028.00-003.03	HOLLANGER DON	99 FREEMONT LN HUMPHREY AR 72073	RV	0.37	0.42	0.42
16	28-1N-10W	14R-028.00-004.00	FLOWERS DIONDRA/CAMPBELL ANIYAH	4014 MADRID DR BENTON AR 72015	RV	3.07	3.68	3.68
16	28-1N-10W	14R-028.00-005.01	MORRIS AND ASSOC ARCHITECTS AND	PO BOX 242 SCOTT AR 72142	CV	0.31	0.31	0.29
17	05-1S-10	15R-005.00-001.01	ALEXANDER JAMES R	LITTLE ROCK AR 72211-3601	RV	2.31	2.75	2.75
17	25-1N-11W	14N-030.02-021.00	CARTER RICKY T	SCOTT AR 72142	RI	0	5.23	3.90
17	25-1N-11W	14N-030.02-022.00	PETERSEN DALE/ JENNIFER / JOHNSON JARED / JILL	SCOTT AR 72142	RI	0	7.67	7.03
17	25-1N-11W	14N-030.02-029.00	ARKANSAS NATURAL RESOURCE COMMISSION	1300 N CENTER ST STE 9 LONOKE AR 72086	EG	0	6.00	4.32
17	28-1N-10W	14R-028.00-001.00	DOBBINS JESSIE MAE & GEORGE	3620 SAINT JAMES CT LITTLE ROCK AR 72204	CV	0.94	1.12	0.86
17	28-1N-10W	14R-028.00-002.00	HOLLANGER DON	99 FREEMONT LN HUMPHREY AR 72073	RV	2	1.63	0.43
17	28-1N-10W	14R-028.00-003.00	COTHAM FARMS	PO BOX 126 SCOTT AR 72142-	AV	15.48	26.18	24.65
17	28-1N-10W	14R-028.00-008.00	TIPPINS GEO	6115 HIGHWAY 161 S SCOTT AR 72142	RI	0.28	0.30	0.14
17	28-1N-10W	14R-028.00-009.00	LEWIS WANDA FAYE	SCOTT AR 72142	RI	0.17	0.17	0.04
17	28-1N-10W	14R-028.00-010.00	BROWN KEESHA M		RI	0.17	0.23	0.20
17	28-1N-10W	14R-028.00-011.00	LEWIS WANDA FAYE	SCOTT AR 72142	RV	0.17	0.18	0.18
17	28-1N-10W	14R-028.00-012.00	HARPER JIMMY L	SCOTT AR 72142	RI	0.35	0.37	0.23
17	29-1N-11W	14N-029.00-001.00	WILCOX INVESTMENT LIMITED PTNS	5840 CITATION DR SCOTT AR 72142	AV	43.05	50.21	7.15
17	29-1N-11W	14N-029.00-001.01	WILCOX INVESTMENT LIMITED PARTNERSHIP	SCOTT AR 72142	AI	39.88	36.74	18.12
17	29-1N-11W	14N-029.00-004.01	WILCOX INVESTMENT LIMITED PTNS	5840 CITATION DR SCOTT AR 72142	AV	60.78	62.68	41.16
17	29-1N-11W	14N-030.03-000.01	ASHLEY DOWNS PH I - GREENSPACE		EG	33.47	33.44	32.35
17	29-1N-11W	14N-030.03-159.00	HOWARD ANTONIO MONTEZ/YOULANDA		RI	2.458	2.46	2.46
17	29-1N-11W	14N-030.03-160.00	CAMPBELL ROBERT D/ LAWANDA G	5617 CITATION DR SCOTT AR 72142	RI	1.982	1.98	1.98
17	29-1N-11W	14N-030.03-161.00	DAILEY JAHARI/MIRANDA L	5601 CITATION DR SCOTT AR 72142	RI	1.811	1.81	1.81
17	29-1N-11W	14N-030.03-162.00	WOODARD WINSTON C AND RUBY JEAN	5555 CITATION DR SCOTT AR 72142	RI	1.83	1.83	1.83
17	29-1N-11W	14N-030.03-164.00	FRANKLIN ERIC AND ERIKA	SCOTT AR 72142	RI	2.11	2.11	1.12
17	29-1N-11W	14N-030.03-165.00	WILCOX INVESTMENT LIMITED PTNS	5840 CITATION DR SCOTT AR 72142	RV	1.594	1.59	0.61
17	29-1N-11W	14N-030.03-166.00	ELLIS AUDRENE	LITTLE ROCK AR 72203	RI	1.6	1.60	0.60
17	29-1N-11W	14N-030.03-167.00	WILCOX INVESTMENT LIMITED PTNS	SCOTT AR 72142	RV	1.605	1.60	0.51
17	29-1N-11W	14N-030.03-168.00	WILCOX INVESTMENT LIMITED PTNS	SCOTT AR 72142	RV	1.575	1.57	0.36
17	29-1N-11W	14N-030.03-184.00	WILCOX INVESTMENT LIMITED PTNS	SCOTT AR 72142	RV	1.621	1.62	0.51
17	29-1N-11W	14N-030.03-185.00	WILCOX INVESTMENT LIMITED PTNS	SCOTT AR 72142	RV	1.305	1.30	0.47
17	29-1N-11W	14N-030.03-186.00	WILCOX INVESTMENT LIMITED PTNS	SCOTT AR 72142	RV	1.291	1.29	0.54
17	29-1N-11W	14N-030.03-187.00	WILCOX INVESTMENT LIMITED PTNS	SCOTT AR 72142	RV	1.291	1.29	0.63
17	29-1N-11W	14N-030.03-188.00	WILCOX INVESTMENT LIMITED PTNS	SCOTT AR 72142	RV	1.291	1.29	0.70
17	29-1N-11W	14N-030.03-189.00	WILCOX INVESTMENT LIMITED PTNS	5840 CITATION DR SCOTT AR 72142	RV	1.291	1.29	0.96
17	29-1N-11W	14N-030.03-190.00	WILCOX INVESTMENT LIMITED PTNS	5840 CITATION DR SCOTT AR 72142	RV	1.379	1.38	1.38
17	29-1N-11W	14N-030.03-191.00	WILCOX INVESTMENT LIMITED PTNS	SCOTT AR 72142	RV	1.569	1.57	1.47
17	29-1N-11W	14N-030.03-192.00	WILCOX INVESTMENT LIMITED PTNS	SCOTT AR 72142	RV	1.529	1.53	1.06
17	29-1N-11W	14N-030.03-193.00	WILCOX INVESTMENT LIMITED PTNS	SCOTT AR 72142	RV	1.291	1.29	0.68
17	29-1N-11W	14N-030.03-194.00	WILCOX INVESTMENT LIMITED PTNS	5840 CITATION DR SCOTT AR 72142	RV	1.291	1.29	0.28
17	29-1N-11W	14N-030.03-195.00	WILCOX INVESTMENT LIMITED PTNS	SCOTT AR 72142	RV	1.487	1.49	0.64
17	29-1N-11W	14N-030.03-196.00	WILCOX INVESTMENT LIMITED PTNS	SCOTT AR 72142	RV	1.752	1.75	0.98
17	29-1N-11W	14N-030.03-197.00	WILCOX INVESTMENT LIMITED PTNS	5840 CITATION DR SCOTT AR 72142	RV	1.634	1.63	0.50
17	29-1N-11W	14N-030.03-198.00	WILCOX INVESTMENT LIMITED PTNS	5840 CITATION DR SCOTT AR 72142	RV	1.606	1.61	0.55
17	29-1N-11W	14N-030.03-199.00	WILCOX INVESTMENT LIMITED PTNS	5840 CITATION DR SCOTT AR 72142	RV	1.291	1.29	0.63
17	29-1N-11W	14N-030.03-200.00	WILCOX INVESTMENT LIMITED PTNS	5840 CITATION DR SCOTT AR 72142	RV	1.291	1.29	0.70
17	29-1N-11W	14N-030.03-201.00	WILCOX INVESTMENT LIMITED PTNS	SCOTT AR 72142	RV	1.291	1.29	0.84
17	29-1N-11W	14N-030.03-202.00	WILCOX INVESTMENT LIMITED PTNS	12705 SECRETARIAT DR SCOTT AR 72142	RV	1.291	1.29	1.10
17	29-1N-11W	14N-030.03-203.00	WILCOX INVESTMENT LIMITED PTNS	SCOTT AR 72142	RV	1.291	1.29	0.98

MAP PAGE	SECTION TOWNSHIP RANGE	PARCEL NUMBER	OWNER NAME	* OWNER ADDRESS	*TYPE	ASSESSOR ACRE	GIS ACRE	LEVEED ACRE
17	29-1N-11W	14N-030.03-204.00	WILCOX INVESTMENT LIMITED PTNS	SCOTT AR 72142	RV	1.291	1.29	0.73
17	29-1N-11W	14N-030.03-205.00	WILCOX INVESTMENT LIMITED PTNS	5840 CITATION DR SCOTT AR 72142	RV	1.291	1.29	0.69
17	29-1N-11W	14N-030.03-282.00	WILCOX INVESTMENT LIMITED PTNS	SCOTT AR 72142	RV	1.205	1.20	1.20
17	29-1N-11W	14N-030.03-283.00	WILCOX INVESTMENT LIMITED PTNS	5840 CITATION DR SCOTT AR 72142	RV	1.205	1.20	1.20
17	29-1N-11W	14N-030.03-284.00	WILCOX INVESTMENT LIMITED PTNS	SCOTT AR 72142	RV	1.205	1.20	1.20
17	29-1N-11W	14N-030.03-285.00	WILCOX INVESTMENT LIMITED PTNS	5840 CITATION DR SCOTT AR 72142	RV	1.205	1.20	1.20
17	29-1N-11W	14N-030.03-286.00	WILCOX INVESTMENT LIMITED PTNS	5840 CITATION DR SCOTT AR 72142	RV	1.205	1.20	1.20
17	29-1N-11W	14N-030.03-287.00	WILCOX INVESTMENT LIMITED PTNS	5840 CITATION DR SCOTT AR 72142	RV	1.205	1.20	1.20
17	29-1N-11W	14N-030.03-288.00	WILCOX INVESTMENT LIMITED PTNS	5840 CITATION DR SCOTT AR 72142	RV	1.205	1.20	1.20
17	29-1N-11W	14N-030.03-289.00	WILCOX INVESTMENT LIMITED PTNS	5840 CITATION DR SCOTT AR 72142	RV	1.327	1.32	1.32
17	29-1N-11W	14N-030.03-290.00	WILCOX INVESTMENT LIMITED PTNS	SCOTT AR 72142	RV	1.164	1.16	1.16
17	29-1N-11W	14N-030.03-291.00	WILCOX INVESTMENT LIMITED PTNS	SCOTT AR 72142	RV	1.205	1.20	1.20
17	29-1N-11W	14N-030.03-292.00	WILCOX INVESTMENT LIMITED PTNS	SCOTT AR 72142	RV	1.205	1.20	1.20
17	29-1N-11W	14N-030.03-293.00	WILCOX INVESTMENT LIMITED PTNS	5840 CITATION DR SCOTT AR 72142	RV	1.03	1.03	1.03
17	29-1N-11W	14N-030.03-294.00	WILCOX INVESTMENT LIMITED PTNS	SCOTT AR 72142	RV	1.036	1.04	1.04
17	29-1N-11W	14N-030.03-295.00	WILCOX INVESTMENT LIMITED PTNS	SCOTT AR 72142	RV	1.205	1.20	1.20
17	29-1N-11W	14N-030.03-296.00	WILCOX INVESTMENT LIMITED PTNS	SCOTT AR 72142	RV	1.205	1.20	0.99
17	29-1N-11W	14N-030.03-297.00	WILCOX INVESTMENT LIMITED PTNS	SCOTT AR 72142	RV	1.205	1.20	0.84
17	29-1N-11W	14N-030.03-298.00	WILCOX INVESTMENT LIMITED PTNS	SCOTT AR 72142	RV	1.205	1.20	0.51
17	29-1N-11W	14N-030.03-299.00	WILCOX INVESTMENT LIMITED PTNS	SCOTT AR 72142	RV	1.205	1.20	0.56
17	29-1N-11W	14N-030.03-300.00	WILCOX INVESTMENT LIMITED PTNS	SCOTT AR 72142	RV	1.23	1.23	0.64
17	29-1N-11W	14N-030.03-301.00	WILCOX INVESTMENT LIMITED PTNS	5840 CITATION DR SCOTT AR 72142	RV	1.34	1.34	0.88
17	29-1N-11W	14N-030.03-308.00	WILCOX INVESTMENT LIMITED PTNS	SCOTT AR 72142	RV	1.487	1.49	0.53
17	29-1N-11W	14N-030.03-309.00	WILCOX INVESTMENT LIMITED PTNS	SCOTT AR 72142	RV	1.205	1.20	0.75
17	29-1N-11W	14N-030.03-310.00	WILCOX INVESTMENT LIMITED PTNS	SCOTT AR 72142	RV	1.205	1.20	1.16
17	29-1N-11W	14N-030.03-311.00	WILCOX INVESTMENT LIMITED PTNS	SCOTT AR 72142	RV	1.205	1.20	1.20
17	29-1N-11W	14N-030.03-312.00	WILCOX INVESTMENT LIMITED PTNS	5840 CITATION DR SCOTT AR 72142	RV	1.205	1.20	1.20
17	29-1N-11W	14N-030.03-313.00	WILCOX INVESTMENT LIMITED PTNS	5840 CITATION DR SCOTT AR 72142	RV	1.205	1.20	1.20
17	29-1N-11W	14N-030.03-314.00	WILCOX INVESTMENT LIMITED PTNS	SCOTT AR 72142	RV	1.2	1.20	1.20
17	29-1N-11W	14N-030.03-315.00	BROWN DERWIN C & RUBY A	9308 TIMBER VALLEY RD LITTLE ROCK AR 72204	RI	1.589	1.59	1.59
17	29-1N-11W	14N-030.03-316.00	GISSMANN JOHN R/BRITNY J	SCOTT AR 72142	RI	2.216	2.21	2.21
17	29-1N-11W	14N-030.03-317.00	JUDD WILLIAM M/DONNA A	5634 CITATION DR SCOTT AR 72142	RI	1.991	1.99	1.99
17	29-1N-11W	14N-030.03-318.00	WILCOX INVESTMENT LIMITED PTNS	SCOTT AR 72142	RV	1.389	1.39	1.39
17	29-1N-11W	14N-030.03-319.00	VANSANDT JONATHAN DAVID & ABRIA RENEE	SCOTT AR 72142	RI	1.205	1.20	1.20
17	29-1N-11W	14N-030.03-320.00	MELTON MARK RYAN/KHARA	5700 CITATION DR SCOTT AR 72142	RI	1.212	1.21	1.21
17	29-1N-11W	14N-030.03-321.00	WILCOX INVESTMENT LIMITED PTNS	SCOTT AR 72142	RV	1.37	1.37	1.37
17	29-1N-11W	14N-030.03-324.00	WILCOX INVESTMENT LIMITED PTNS	5840 CITATION DR SCOTT AR 72142	RI	10.228	10.22	1.53
17	29-1N-11W	14R-029.00-002.00	G K J FAMILY LMTD PARTNERSHIP	5101 EDGEWOOD RD LITTLE ROCK AR 72207	AV	82.53	87.27	14.90
17	29-1N-11W	14R-029.00-002.01	WILCOX INVESTMENT LIMITED PARTNERSHIP	SCOTT AR 72142	AV	154.16	157.49	94.22
17	29-1N-11W	14R-029.00-002.02	G K J FAMILY LIMITED PARTNERSHIP	5101 EDGEWOOD RD LITTLE ROCK AR 72207	RV	3	3.00	1.39
17	29-1N-11W	14R-029.00-005.01	DOBBINS JESSIE MAE & GEORGE	3620 SAINT JAMES CT LITTLE ROCK AR 72204	RV	0.31	0.59	0.59
17	29-1N-11W	14R-032.01-000.02	GREGG PAUL E/BARBARA A	LITTLE ROCK AR 72231	RI	7.93	5.88	1.85
17	29-1N-11W	14R-032.01-039.00	JOYNER GARY/JANEL	PO BOX 5361 JACKSONVILLE AR 72078	RI	5.31	5.54	5.54
17	29-1N-11W	14R-032.01-040.00	KWANISAI INZWAINAI	5600 ALPHA ST N LITTLE ROCK AR 72117	RV	5.24	5.34	5.34
17	29-1N-11W	14R-032.01-041.00	KWANISAI INZWAINAI	NORTH LITTLE ROCK AR 72117	RI	5.3	5.38	5.38
17	29-1N-11W	14R-032.01-042.00	KWANISAI INZWAINAI	N LITTLE ROCK AR 72117	RV	4.28	4.48	4.48
17	29-1N-11W	14R-032.01-043.00	HOWARD CLAYTON JR	13626 UPPER STEELBEND RD SCOTT AR 72142	RI	4.33	4.34	4.34
17	29-1N-11W	14R-032.01-044.00	HOWARD CLAYTON	13715 UPPER STEEL BEND RD SCOTT AR 72142	RI	4.17	4.22	4.22

MAP PAGE	SECTION TOWNSHIP RANGE	PARCEL NUMBER	OWNER NAME	* OWNER ADDRESS	*TYPE	ASSESSOR ACRE	GIS ACRE	LEVEED ACRE
17	29-1N-11W	14R-032.01-045.00	BISHOP JERRI	SCOTT AR 72142	RI	4.11	4.09	4.09
17	29-1N-11W	14R-032.01-046.00	JOYNER GARY/JANEL	PO BOX 5361 JACKSONVILLE AR 72078	RV	5.01	4.21	4.21
17	29-1N-11W	14R-032.01-047.00	JOYNER GARY/JANEL	PO BOX 5361 JACKSONVILLE AR 72078	RI	4.97	3.24	3.24
17	30-1N-11W	14N-030.00-005.00	WILCOX INVESTMENT LIMITED PTNS	SCOTT AR 72142	AV	192.36	99.33	67.93
17	30-1N-11W	14N-030.00-005.00	WILCOX INVESTMENT LIMITED PTNS	SCOTT AR 72142	AV	192.36	81.70	67.93
17	30-1N-11W	14N-030.02-000.00	ARKANSAS NATURAL RESOURCES COMMISSION	101 E CAPITOL AVE STE 350 LITTLE ROCK AR 72201	EG	0	1.40	1.40
17	30-1N-11W	14N-030.02-010.00	ARKANSAS NATURAL RESOURCE COMMISSION	1300 N CENTER ST STE 9 LONOKE AR 72086	EG	0	5.09	4.87
17	30-1N-11W	14N-030.02-011.00	ARKANSAS NATURAL RESOURCES COMMISSION	101 E CAPITOL AVE STE 350 LITTLE ROCK AR 72201	EG	5.05	5.08	5.08
17	30-1N-11W	14N-030.02-012.00	JOHNSON RUBBEN J	SCOTT AR 72142	RI	5.05	5.00	5.00
17	30-1N-11W	14N-030.02-013.00	KING JOHN A/WANDA D	6 LOUISIANA DOWNS CV SCOTT AR 72142	RI	0	5.04	5.04
17	30-1N-11W	14N-030.02-023.00	LEONARD STEPHON D/TELETHA I	8 FORREST BROOK CT LITTLE ROCK AR 72211	RV	5.21	5.25	5.25
17	30-1N-11W	14N-030.02-024.00	MCBRIDE NATASCHA	14011 QUAIL RUN DR LITTLE ROCK AR 72210	RV	5.24	5.28	5.28
17	30-1N-11W	14N-030.02-025.00	NEWTON TERRELL/DONYELL	SCOTT AR 72142-9719	RI	0	5.04	5.04
17	30-1N-11W	14N-030.02-026.00	BUMPERS MICHAEL/TIFFANY	SCOTT AR 72142	RI	0	5.33	1.93
17	30-1N-11W	14N-030.02-027.00	CRAWFORD MYRIS/ANDREA	SCOTT AR 72142	RI	0	5.33	1.92
17	30-1N-11W	14N-030.02-028.00	LOVELACE JOSEPH/EARSIE	SCOTT AR 72142	RI	0	5.02	3.08
17	30-1N-11W	14N-030.03-002.00	KING QUENTON EDWARD/JAMIE	SCOTT AR 72124	RI	1.403	1.40	0.32
17	30-1N-11W	14N-030.03-003.00	HERD QUENTIN III	SCOTT AR 72142	RI	1.463	1.46	0.38
17	30-1N-11W	14N-030.03-004.00	SOUZA DALE/MARTHA	SCOTT AR 72142	RI	1.463	1.46	0.47
17	30-1N-11W	14N-030.03-005.00	ANDERSON VERNON D/JEANNIE C	SCOTT AR 721429711	RI	1.461	1.46	0.52
17	30-1N-11W	14N-030.03-006.00	NIXON BERNADETTE	PO BOX 95104 N LITTLE ROCK AR 72190	RI	1.46	1.46	0.52
17	30-1N-11W	14N-030.03-007.00	STORMO JACK L/JACQUELYN W	12827 SECRETAIRAT DR SCOTT AR 72142	RI	1.458	1.46	0.51
17	30-1N-11W	14N-030.03-008.00	THOMPSON GREGORY J	SCOTT AR 72142	RI	1.446	1.45	0.54
17	30-1N-11W	14N-030.03-009.00	SEYMORE SAMMIE L/BRENDA A	SCOTT AR 72142	RI	1.45	1.45	0.57
17	30-1N-11W	14N-030.03-010.00	MARTIN ERIK C/STEPHANIE C	SCOTT AR 72142	RI	1.46	1.46	0.54
17	30-1N-11W	14N-030.03-011.00	WILCOX INVESTMENT LIMITED PTNS	SCOTT AR 72142	RV	1.461	1.46	1.02
17	30-1N-11W	14N-030.03-012.00	WILCOX INVESTMENT LIMITED PTNS	5840 CITATION DR SCOTT AR 72142	RV	1.463	1.46	1.02
17	30-1N-11W	14N-030.03-013.00	BLUEFORD IRA V/VALERIE R	12961 SECRETARIAT DR SCOTT AR 72142	RI	1.446	1.45	0.51
17	30-1N-11W	14N-030.03-014.00	WILCOX INVESTMENT LIMITED PTNS	5840 CITATION DR SCOTT AR 72142	RV	1.426	1.43	0.52
17	30-1N-11W	14N-030.03-015.00	WILCOX INVESTMENT LIMITED PTNS	SCOTT AR 72142	RV	1.412	1.41	0.46
17	30-1N-11W	14N-030.03-016.00	WILCOX INVESTMENT LIMITED PTNS	SCOTT AR 72142	RV	1.391	1.39	0.46
17	30-1N-11W	14N-030.03-017.00	TURNER LOUIS/LULA MAE		RI	1.4	1.40	0.44
17	30-1N-11W	14N-030.03-018.00	SIMS ADELL	LITTLE ROCK AR 72203	RV	1.423	1.42	0.44
17	30-1N-11W	14N-030.03-019.00	SIMS ADELL	13047 SECRETARIAT DR SCOTT AR 72142	RI	1.425	1.42	0.49
17	30-1N-11W	14N-030.03-020.00	HILL TRAVIS B	LITTLE ROCK AR 72231	RI	1.46	1.46	0.54
17	30-1N-11W	14N-030.03-021.00	WADDLES BILLY JAMES II/BILLY J	13113 SECRETARIAT DR SCOTT AR 72142	RI	1.492	1.49	0.56
17	30-1N-11W	14N-030.03-022.00	JORDAN JERRY D/LUCETTA	13125 SECRETARIAT DR SCOTT AR 72142	RI	1.496	1.49	0.52
17	30-1N-11W	14N-030.03-023.00	HARBERSON WILLIAM KYLE	SCOTT AR 72142	RI	1.492	1.49	0.55
17	30-1N-11W	14N-030.03-024.00	RONCKETTO KIMBERLY R/ANTHONY WELLS	13205 SECRETARIAT DR SCOTT AR 72142	RI	0	1.47	0.51
17	30-1N-11W	14N-030.03-128.00	ODS ENTERPRISES LLC	LITTLE ROCK AR 72223	RV	2.354	2.35	0.98
17	30-1N-11W	14N-030.03-129.00	WILCOX INVESTMENT LIMITED PTNS	SCOTT AR 72142	RV	2.387	2.38	2.07
17	30-1N-11W	14N-030.03-130.00	FLOYD MELVIN R	SCOTT AR 72142	RI	1.832	1.83	0.33
17	30-1N-11W	14N-030.03-141.00	SMITH ERIC/LETISHA L		RI	1.161	1.16	0.64
17	30-1N-11W	14N-030.03-142.00	ODS ENTERPRISES LLC	LITTLE ROCK AR 72223	RV	1.205	1.20	0.29
17	30-1N-11W	14N-030.03-150.00	CROSS SMITTY B SR/JOY L	SCOTT AR 72142-8006	RI	3.241	3.24	1.82
17	30-1N-11W	14N-030.03-155.00	JACKSON NATHANIEL SR/JOYCE A	SCOTT AR 72142	RI	1.439	1.44	0.44
17	30-1N-11W	14N-030.03-156.00	COLEMAN FAMILY REVOCABLE TRUST	SCOTT AR 72142	RI	1.244	1.25	0.94
17	30-1N-11W	14N-030.03-157.00	WILCOX INVESTMENT LIMITED PTNS	5840 CITATION DR SCOTT AR 72142	RV	3.004	3.00	3.00

MAP PAGE	SECTION TOWNSHIP RANGE	PARCEL NUMBER	OWNER NAME	* OWNER ADDRESS	*TYPE	ASSESSOR ACRE	GIS ACRE	LEVEED ACRE
17	30-1N-11W	14N-030.03-158.00	LAND SHARON RENEE & MARSHALL	5808 MAN O WAY CV SCOTT AR 72142	RI	2.788	2.79	1.86
17	30-1N-11W	14N-030.03-163.00	BOECK DONALD E/SHELLY L	306 E 1ST ST KIMBALLTON IA 51543	RI	1.816	1.82	0.33
17	30-1N-11W	14N-030.03-206.00	WILCOX INVESTMENT LIMITED PTNS	SCOTT AR 72142	RV	1.202	1.20	1.20
17	30-1N-11W	14N-030.03-267.00	MCDOWELL CEDRIC LAMONT/KAREN J	SCOTT AR 72142	RI	1.859	1.86	0.90
17	30-1N-11W	14N-030.03-270.00	JONES KENNETH W SR/MALLEI E		RI	1.607	1.61	0.81
17	30-1N-11W	14N-030.03-271.00	PHILLIPS CHRISTOPHER/KIMBLE	SCOTT AR 72142-9548	RI	1.607	1.61	0.65
17	30-1N-11W	14N-030.03-272.00	CANTRELL ARTHUR B/CYNTHIA D	SCOTT AR 72142	RI	1.607	1.61	1.10
17	30-1N-11W	14N-030.03-273.00	WILCOX INVESTMENT LIMITED PTNS	5840 CITATION DR SCOTT AR 72142	RV	1.723	1.72	1.47
17	30-1N-11W	14N-030.03-275.00	BRECKENRIDGE EMILY R	12736 SMARTY JONES DR SCOTT AR 72142	RI	1.938	1.94	1.35
17	30-1N-11W	14N-030.03-276.00	BANKS DONALD H/ANNETTA WILKS	12724 SMARTY JONES DR SCOTT AR 721420000	RI	1.997	2.00	1.59
17	30-1N-11W	14N-030.03-277.00	HILL BRYAN D/LASANDRA J	SCOTT AR 72142	RI	1.753	1.75	1.38
17	30-1N-11W	14N-030.03-278.00	CLEMONS CHESTER/FASHUNDA	MONTICELLO AR 71655	RV	2.494	2.49	2.07
17	30-1N-11W	14N-030.03-279.00	COLE MICHAEL P	5840 CITATION DR SCOTT AR 72142	RI	1.476	1.47	1.42
17	30-1N-11W	14N-030.03-280.00	WILCOX INVESTMENT LIMITED PTNS	SCOTT AR 72142	RV	1.205	1.20	1.20
17	30-1N-11W	14N-030.03-281.00	WILCOX INVESTMENT LIMITED PTNS	5840 CITATION DR SCOTT AR 72142	RV	1.205	1.20	1.20
17	30-1N-11W	14N-030.03-322.00	FARRIS HORACE	SCOTT AR 72142	RI	1.72	1.71	1.36
17	30-1N-11W	14N-030.03-323.00	THIER DAVID AND NANCI	SCOTT AR 72142	RI	1.692	1.69	0.88
17	30-1N-11W	14R-030.00-004.00	PILGRIM REST BAPTIST CHURCH	PO BOX 6 SCOTT AR 72412-	ER	0.36	0.50	0.50
17	31-1N-11W	14N-030.02-014.00	ROBERTS EDWARD/BRYNDALYN V	SCOTT AR 72142	RI	0	5.75	5.75
17	31-1N-11W	14N-030.02-015.00	BELLETON LARRY E/BETTY J	SCOTT AR 72142	RI	6.01	5.96	5.96
17	31-1N-11W	14N-030.02-016.00	SEMINOLE WINDS LLC	PO BOX 16504 N LITTLE ROCK AR 72231	CI	3.17	3.20	3.20
17	31-1N-11W	14N-030.02-016.01	LUZZI LIVING TRUST	105 GERMAY DR LITTLE ROCK AR 72223	CI	2.57	2.58	2.58
17	31-1N-11W	14N-030.02-017.00	LOGGINS PATRICK L/STEPHANIE Y	SCOTT AR 72142	RI	4.249	4.25	4.25
17	31-1N-11W	14N-030.02-018.00	GADSDEN HENRY SR	SCOTT AR 72142-9719	RI	4.41	4.44	4.44
17	31-1N-11W	14N-030.02-019.00	SHERRILL JARRETT ELAINE LIVING TRUST	19 LOUISIANA DOWNS CV SCOTT AR 72142	RI	4.413	4.39	4.39
17	31-1N-11W	14R-030.02-017.01	SSQ INC	PO BOX 15114 LITTLE ROCK AR 72231	RV	11.13	11.52	10.75
17	31-1N-11W	14R-030.02-017.02	LUZZI LIVING TRUST	PO BOX 30 SCOTT AR 72142	RV	1.01	1.01	1.01
17	31-1N-11W	14R-031.00-002.00	OLD RIVER FISHING CLUB	C/O BRANDON GRICE SHERWOOD AR 72120	CI	1.31	1.31	1.31
17	31-1N-11W	14R-031.00-003.00	CRAIG PLANTING CO	PO BOX 913 STUTTGART AR 72160	RV	4.08	10.30	10.30
17	31-1N-11W	14R-031.00-004.00	ISBELL KENNETH D AND BETTY	5713 SPRINGDALE RD ALEXANDER AR 72002	RI	0.559	0.44	0.44
17	31-1N-11W	14R-031.00-004.01	SQUIRES DONALD SCOTT	N LITTLE ROCK AR 72117	AV	0.74	0.64	0.64
17	31-1N-11W	14R-031.00-004.02	SQUIRES DONALD		RV	0.14	0.14	0.14
17	31-1N-11W	14R-031.00-005.00	BANCROFT THURMAN E	LITTLE ROCK AR 72206	RI	0.16	0.13	0.13
17	31-1N-11W	14R-031.00-005.02	MASH SHERRY/OWENS PAUL		RV	0.14	0.20	0.20
17	31-1N-11W	14R-031.00-005.03	NANCE JOSHUA & ERIN	SCOTT AR 72142	RI	0.61	0.60	0.60
17	31-1N-11W	14R-031.00-006.00	CHAPMAN ODIS	7113 COLONEL MAYNARD RD SCOTT AR 72142-9606	RI	1.9	1.98	1.98
17	31-1N-11W	14R-031.00-006.02	PILGRIM REST BAPTIST CHURCH	3801 SPRINGER BLVD LITTLE ROCK AR 72206	ER	0.22	0.38	0.38
17	31-1N-11W	14R-031.00-007.00	WILCOX INVESTMENT LIMITED PTNS	SCOTT AR 72142	RV	4.11	5.10	5.09
17	31-1N-11W	14R-031.00-007.01	GRAND PRAIRIE REGIONAL WATER DISTRIBUTION DISTRICT		EG	1.66	1.68	1.64
17	31-1N-11W	14R-031.00-007.02	CHAPMAN DONALD R/TERRESA M	SCOTT AR 72142	RI	1.96	1.93	1.93
17	31-1N-11W	14R-031.00-007.03	SQUIRES DONALD SCOTT	N LITTLE ROCK AR 72117	CI	4.17	3.73	3.73
17	31-1N-11W	14R-031.00-007.04	WADDLES JAMES EDGAR/ANGELA	12217 WILLOW BEACH RD N LITTLE ROCK AR 72117	RV	1	1.09	1.09
17	31-1N-11W	14R-031.00-007.05	MCINTOSH WILLIE R JR/FELECIA A	4721 LEXINGTON PARK CIR BRYANT AR 72022	RV	1.4	1.62	1.62
17	31-1N-11W	14R-031.00-007.06	BALL FARM PARTNERSHIP	C/O JOHN BALL SCOTT AR 72142	CI	0.843	0.84	0.84
17	31-1N-11W	14R-031.00-007.07	SQUIRES DONALD SCOTT REVOCABLE TRUST	N LITTLE ROCK AR 72117	CI	3.13	2.94	2.94
17	31-1N-11W	14R-031.00-008.00	TOUSCHNER SHARON TINKLE	SCOTT AR 72142	RI	1.6	1.73	1.73
17	31-1N-11W	14R-031.00-010.00	SQUIRES DONALD SCOTT REVOCABLE TRUST	N LITTLE ROCK AR 72117	CI	2.08	2.16	2.13
17	31-1N-11W	14R-031.00-010.02	SIMMONS ALVIN	SCOTT AR 72142	RV	3.12	2.98	2.98

MAP PAGE	SECTION TOWNSHIP RANGE	PARCEL NUMBER	OWNER NAME	* OWNER ADDRESS	*TYPE	ASSESSOR ACRE	GIS ACRE	LEVEED ACRE
17	31-1N-11W	14R-031.00-010.05	SQUIRES DONALD SCOTT	N LITTLE ROCK AR 72117	RV	8.31	8.20	8.20
17	31-1N-11W	14R-031.00-010.06	HENRY RICHARD JR	SCOTT AR 72142	RI	2.07	2.35	2.35
17	31-1N-11W	14R-031.00-010.07	BISHOP LLC	SCOTT AR 72142	RI	1	0.96	0.96
17	31-1N-11W	14R-031.00-010.08	CHAPMAN CARL W & KATHERINE P	SCOTT AR 72142	RI	0.57	0.57	0.57
17	31-1N-11W	14R-031.00-010.09	SSQ, INC.	PO BOX 15114 LITTLE ROCK AR 72231	RV	1	0.94	0.94
17	31-1N-11W	14R-031.00-010.10	THOMPSON COLE LEE & CIERA	12243 SPECTRUM RD SCOTT AR 72142	RI	1	0.94	0.94
17	31-1N-11W	14R-031.00-010.11	MANGUM DON R & SHARON A	1204 HIGHWAY 229 STE A-5 BENTON AR 72015	RV	3.405	3.45	3.45
17	31-1N-11W	14R-031.00-010.12	CHAPMAN RONALD K & SHIRLEY	12251 SPECTRUM RD SCOTT AR 72142	RV	0.564	0.55	0.55
17	31-1N-11W	14R-031.00-010.13	CHAPMAN RONALD K & SHIRLEY	12251 SPECTRUM RD SCOTT AR 72142	RI	1	0.91	0.91
17	31-1N-11W	14R-031.00-010.14	BISHOP LLC	SCOTT AR 72142	RI	2.26	2.37	2.37
17	31-1N-11W	14R-031.00-010.15	SSQ INC	PO BOX 15114 LITTLE ROCK AR 72231	RV	7.61	7.60	7.60
17	31-1N-11W	14R-031.00-010.16	SQUIRES DONALD SCOTT	N LITTLE ROCK AR 72117	AV	0.98	0.94	0.94
17	31-1N-11W	14R-031.00-010.17	SQUIRES DONALD SCOTT	N LITTLE ROCK AR 72117	RV	0.77	0.73	0.73
17	31-1N-11W	14R-031.00-010.18	NANCE JOSHA		RV	0.73	0.83	0.83
17	31-1N-11W	14R-031.00-010.19	MOORE SIE & EVELYN R	SCOTT AR 72142	RV	0.71	0.59	0.59
17	31-1N-11W	14R-031.00-011.00	BANCROFT THURMAN E	LITTLE ROCK AR 72206	RV	0.91	0.99	0.99
17	31-1N-11W	14R-031.00-012.00	ADDIE CHARLES M	SCOTT AR 72142	RI	1	0.89	0.86
17	31-1N-11W	14R-031.00-013.00	CHAPMAN CARL W	SCOTT AR 72142	RI	1.07	1.19	1.19
17	31-1N-11W	14R-031.00-015.00	HENRY RICHARD J JR	SCOTT AR 72142	RI	1.05	0.95	0.95
17	31-1N-11W	14R-031.00-016.00	RAPER DEWEY	SCOTT AR 72142	RI	1.9	1.40	1.40
17	31-1N-11W	14R-031.00-017.00	CRAIG PLANTING COMPANY	PO BOX 913 STUTTGART AR 72160	RI	1.21	1.33	1.33
17	31-1N-11W	14R-031.00-018.03	DOUGAN RONALD RAY	SCOTT AR 72142	RI	1.12	1.12	1.12
17	31-1N-11W	14R-031.00-019.01	JONES DESMOND L	LITTLE ROCK AR 72209-6626	RI	5.01	5.69	5.69
17	31-1N-11W	14R-031.00-021.00	CRAIG PLANTING CO	PO BOX 913 STUTTGART AR 72160	AI	115.83	115.75	66.04
17	31-1N-11W	14R-031.00-023.00	CRAIG PLANTING CO	PO BOX 913 STUTTGART AR 72160	AI	170.77	173.96	68.49
17	31-1N-11W	14R-031.00-024.00	SQUIRES DONALD SCOTT REVOCABLE TRUST	N LITTLE ROCK AR 72117	AV	21.77	19.96	19.96
17	31-1N-11W	14R-031.00-024.01	KNIGHT STEVEN G	SCOTT AR 72142	RI	3.13	3.50	3.50
17	31-1N-11W	14R-031.01-001.00	MORRIS RHONDA E/JOE D	N LITTLE ROCK AR 72117	RV	3	2.77	2.77
17	31-1N-11W	14R-032.01-000.01	SCOTT PLANTATION PROPERTY OWN	PO BOX 16262 LITTLE ROCK AR 72231-	EG	2.53	2.09	1.23
17	31-1N-11W	14R-032.01-028.00	BROWN MILFORD W/BETTY R	13814 OLD RIVER RD SCOTT AR 72142	RV	3.76	3.83	0.72
17	31-1N-11W	14R-032.01-029.00	RUBY AARON C/LILLY VERONICA C	7500 BAYOU DR SCOTT AR 72142	RI	4.28	4.29	0.69
17	31-1N-11W	14R-032.01-030.01	USSERY KEVIN R/CANDACE M	7522 BAYOU DR SCOTT AR 72142	RI	2.2	2.21	0.27
17	31-1N-11W	14R-032.01-034.00	EAGLE LAND DEVELOPMENT CO	PO BOX 94250 N LITTLE ROCK AR 721904250	RI	5.1	5.64	2.77
17	31-1N-11W	14R-032.01-035.00	MOSLEY JOHN	NORTH LITTLE ROCK AR 72117	RI	4.8	4.44	0.77
17	31-1N-11W	14R-032.01-036.00	MOSLEY JOHN	NORTH LITTLE ROCK AR 72117	RI	4.82	4.82	1.25
17	31-1N-11W	14R-032.01-037.00	ABRAHAM ODELL	8111 BAYOU DR SCOTT AR 72142	RI	4.8	4.71	2.31
17	31-1N-11W	14R-032.01-038.00	ABRAHAM ODELL	8111 BAYOU DR SCOTT AR 72142	RV	4.86	4.76	1.80
17	31-1N-11W	14R-032.13-055.00	SIMPSON RICHARD L/KAREN E	13616 OLD RIVER DR SCOTT AR 72142	RI	0	0.55	0.33
17	31-1N-11W	14R-032.13-056.00	BINZ FERN	14124 LONGTREE DR LITTLE ROCK AR 72212-	RI	0	0.52	0.24
17	31-1N-11W	14R-032.13-057.00	BROWN WM M JR & PATRICIA S	SCOTT AR 72142	RI	0	0.54	0.26
17	31-1N-11W	14R-032.13-058.00	USSERY CLEO R & JUDITH R	SCOTT AR 72142	RI	0	0.52	0.23
17	31-1N-11W	14R-032.13-059.00	HART CARL P/MARY KAY		RV	0.57	0.59	0.22
17	31-1N-11W	14R-032.13-060.00	PALADINO RICHARD A	PO BOX 38 N LITTLE ROCK AR 72115	RI	0	0.60	0.11
17	31-1N-11W	14R-032.13-091.00	SIPES JAMES M & BETTY R	SCOTT AR 72142	RI	0	0.68	0.53
17	31-1N-11W	14R-032.13-092.00	LYBARGER BETTY J	SCOTT AR 72142	RI	0	0.69	0.69
17	31-1N-11W	14R-032.13-093.00	MIGNONE PAUL D & PAULA N	SCOTT AR 72142	RI	0	0.73	0.63
17	31-1N-11W	14R-032.13-094.00	WEATHERFORD HOMER RANDY/KARON S	SCOTT AR 72142	RI	0	0.64	0.23
17	31-1N-11W	14R-032.13-095.00	HALL CHARLES J & BREEZIE S	13402 OLD RIVER DR SCOTT AR 72142	RI	0	0.56	0.12

MAP PAGE	SECTION TOWNSHIP RANGE	PARCEL NUMBER	OWNER NAME	* OWNER ADDRESS	*TYPE	ASSESSOR ACRE	GIS ACRE	LEVEED ACRE
17	31-1N-11W	14R-032.13-096.00	WATSON G RICHARD/CAROLYN A	13320 OLD RIVER DR SCOTT AR 72142-	RI	0	0.56	0.17
17	31-1N-11W	14R-032.13-097.00	HEAD ERMA ELAINE/THOMAS GARY	13314 OLD RIVER DR SCOTT AR 72142-9736	RI	0	0.67	0.53
17	31-1N-11W	14R-032.13-098.00	THOMAS KAYE	C/O KIM HUGHES NORTH LITTLE ROCK AR 72117-9413	RI	0	0.85	0.85
17	31-1N-11W	14R-032.13-099.00	FOISY GLORIA A	SCOTT AR 72142	RI	0	0.59	0.46
17	31-1N-11W	14R-032.13-100.00	MATHEWS JAMES AND TERESIA REVOCABLE LIVING TRUST		RI	0	0.55	0.28
17	31-1N-11W	14R-032.13-101.00	HOWARD JOEL D/PHYLLIS J	SCOTT AR 72142-9388	RI	0	0.56	0.20
17	31-1N-11W	14R-032.13-102.00	HOWARD JOEL D/PHYLLIS J	SCOTT AR 72142-9388	RI	0	0.45	0.13
17	31-1N-11W	14R-032.13-103.00	EACKLES KENNETH H	SCOTT AR 72142	RI	0	0.52	0.25
17	31-1N-11W	14R-032.13-104.00	SCROGGINS WILLIE V	SCOTT AR 72142	RI	0	0.66	0.56
17	31-1N-11W	14R-032.13-105.00	BUCKNER JENNIFER L/THOMAS	SCOTT AR 72142	RI	0	0.64	0.62
17	31-1N-11W	14R-032.13-106.00	WHITTINGTON RICHARD D/REGINA	SCOTT AR 72142-9736	RI	0	0.65	0.65
17	31-1N-11W	14R-032.13-107.00	EDWARDS C F	13010 OLD RIVER DR SCOTT AR 72142-9736	RI	0	0.64	0.64
17	31-1N-11W	14R-032.13-108.00	BLANCHARD CHESTER/FLOY	SCOTT AR 72142	RI	0	0.66	0.66
17	31-1N-11W	14R-032.13-109.00	HAND JOHN MICHAEL/LINDA	SCOTT AR 72142	RI	0	1.18	0.66
17	31-1N-11W	14R-032.13-119.00	CANTLON ZACHARY/CASSIE		RI	0.96	1.12	0.32
17	31-1N-11W	14R-032.13-120.00	THRONEBERRY JASON K	13311 OLD RIVER DR SCOTT AR 72142	RI	0	0.54	0.22
17	31-1N-11W	14R-032.13-121.00	STRINGFELLOW PAUL	SCOTT AR 72142	RI	0	0.56	0.22
17	31-1N-11W	14R-032.13-122.00	STRINGFELLOW PAUL W	SCOTT AR 72142	RI	0	0.58	0.21
17	31-1N-11W	14R-032.13-123.00	WHITE MICHELLE E	13407 OLD RIVER DR SCOTT AR 72142	RI	0	0.59	0.21
17	31-1N-11W	14R-032.13-124.00	BEARD PATRICIA SUE REVOCABLE TRUST	13413 OLD RIVER DR SCOTT AR 72142	RI	0	0.61	0.28
17	31-1N-11W	14R-032.13-125.00	PEARCE JIMMY R JR/KIMBERLY G		RI	0	0.61	0.36
17	31-1N-11W	14R-032.13-126.00	KASSLER MICHAEL K	SCOTT AR 72142	RI	0	0.57	0.31
17	31-1N-11W	14R-032.13-127.00	EDWARDS DELTA/STANDRIDGE VENDA	13511 OLD RIVER DR SCOTT AR 72142-	RV	0	0.51	0.30
17	31-1N-11W	14R-032.14-002.00	GRAHAM VERNON & MARY	SCOTT AR 72142	RI	0	0.58	0.32
17	31-1N-11W	24R-036.00-010.06	SIMMONS ALVIN	SCOTT AR 72142	RV	3.68	3.93	3.93
17	31-1N-11W	24R-036.00-010.08	MOORE SIE & EVELYN R	SCOTT AR 72142	RV	0.3	0.31	0.31
17	32-1N-10	14R-032.00-003.00	EAGLE LAND DEVELOPMENT CO	PO BOX 94250 N LITTLE ROCK AR 721904250	AV	17.14	19.70	6.77
17	32-1N-10	14R-032.00-005.50	ALEXANDER JAMES ROBT	LITTLE ROCK AR 72211-3601	AV	48.38	45.29	42.73
17	32-1N-10W	14R-032.00-001.00	STEELE PLANTATION INC	235 CLAYTON TRAILS DR BALLWIN MO 63011	RV	0.76	0.38	0.02
17	32-1N-10W	14R-032.00-004.00	STEELE PLANTATION INC	235 CLAYTON TRAILS DR BALLWIN MO 63011	RI	9.16	9.17	0.07
17	32-1N-10W	14R-032.00-004.04	LASTER ROBERTA/DAVID JR	SCOTT AR 72142-9441	RI	4	4.88	3.14
17	32-1N-10W	14R-032.00-004.05	GERREN CHARLES L/CHRISTINA L	SCOTT AR 72142	RV	3.85	3.73	0.78
17	32-1N-10W	14R-032.00-005.00	CRAIG PLANTING COMPANY	PO BOX 913 STUTTGART AR 72160	AV	170.04	208.61	165.88
17	32-1N-10W	14R-032.01-006.00	POST ROBERT III	SCOTT AR 72142	RI	2.67	2.54	2.04
17	32-1N-10W	14R-032.01-006.01	RILEY BERNARD M	SCOTT AR 72142	RI	2.67	2.93	0.62
17	32-1N-10W	14R-032.01-007.00	LAWRENCE CHRISTINE E REVOCABLE LIVING TRUST	3 WEATHERTON DR VILONIA AR 72173	RV	5.44	5.37	2.57
17	32-1N-10W	14R-032.01-008.00	WALTON TINA M	N LITTLE ROCK AR 72116	RV	2.31	2.42	2.15
17	32-1N-10W	14R-032.01-008.02	RILEY BERNARD M & COLLEEN J	7225 PECAN RD SCOTT AR 72142	RV	2.35	2.46	2.46
17	32-1N-10W	14R-032.01-009.00	CHILDRESS SHEILA	SCOTT AR 72142	RI	2.39	2.41	2.34
17	32-1N-10W	14R-032.01-009.01	KEMPER JOHN/MICHELLE		RI	2.39	2.43	2.43
17	32-1N-10W	14R-032.01-010.01	CAMPBELL ROBERT L & JUDY R	PO BOX 11 SCOTT AR 72142-	RI	2.04	2.01	0.39
17	32-1N-10W	14R-032.01-011.00	CHURCH JOHN/JUDY	N LITTLE ROCK AR 72117	RI	4.8	4.63	1.05
17	32-1N-10W	14R-032.01-012.00	EAGLE LAND DEVELOPMENT CO	PO BOX 94250 N LITTLE ROCK AR 721904250	RV	4.8	4.78	3.64
17	32-1N-10W	14R-032.01-013.00	MARTIN CURTIS/MINDI	SCOTT AR 72142	RI	4.69	4.46	4.12
17	32-1N-10W	14R-032.01-014.00	GILBERT WILLENE	SCOTT AR 72142-0413	RI	5.18	5.28	3.54
17	32-1N-10W	14R-032.01-015.00	LEA L V & LUCILL	7107 HIGHWAY 161 S SCOTT AR 72142	RI	5.13	5.31	1.78
17	32-1N-10W	14R-032.01-024.00	DIAMANT DONALD/D. SHANE	305 COTTONWOOD DR ENGLAND AR 72046	RI	4.08	4.17	1.45
17	32-1N-10W	14R-032.01-025.00	RUCKER LIVING TRUST	13912 OLD RIVER DR SCOTT AR 721429396	RI	4.23	4.30	1.94

MAP PAGE	SECTION TOWNSHIP RANGE	PARCEL NUMBER	OWNER NAME	* OWNER ADDRESS	*TYPE	ASSESSOR ACRE	GIS ACRE	LEVEED ACRE
17	32-1N-10W	14R-032.01-026.00	ADAMS BARBARA LYNN MILLER	13921 OLD RIVER DR SCOTT AR 72142-9737	RV	3.97	4.25	1.40
17	32-1N-10W	14R-032.01-027.00	BROWN MILFROD W/BETTY R	13814 OLD RIVER RD SCOTT AR 72142	RV	3.8	3.84	0.92
17	32-1N-10W	14R-032.13-003.00	RIVER MANOR ESTATES	13710 OLD RIVER DR SCOTT AR 72142-	RI	0	0.61	0.27
17	32-1N-10W	14R-032.13-004.00	KING DONALD T/JULIA	SCOTT AR 72142	RI	0	2.30	0.57
17	32-1N-10W	14R-032.13-005.00	WALTHALL ROBERT L & CHERYL	SCOTT AR 72142	RI	0	0.92	0.38
17	32-1N-10W	14R-032.13-006.00	HAND JOHN MICHAEL/LINDA SUE	SCOTT AR 72142	RI	0	1.00	0.74
17	32-1N-10W	14R-032.13-007.00	PARKS MERRILL/VIRGINIA	SCOTT AR 72142	RI	0	1.13	0.86
17	32-1N-10W	14R-032.13-008.00	MELTON MARK D/PATRICIA A	SCOTT AR 72142	RI	0	1.23	0.45
17	32-1N-10W	14R-032.13-009.00	JONES EUGENE N JR/BETTY A	N LITTLE ROCK AR 72116-6221	RV	0	1.23	0.32
17	32-1N-10W	14R-032.13-010.00	FULMER TERRY/ GINA	14700 OLD RIVER DR SCOTT AR 72142	RI	0	1.30	0.73
17	32-1N-10W	14R-032.13-012.00	RATH LIVING TRUST	14614 OLD RIVER RD SCOTT AR 72142	RI	1.99	2.68	2.04
17	32-1N-10W	14R-032.13-014.00	EAKIN MAX	SCOTT AR 72142	RI	0	0.95	0.31
17	32-1N-10W	14R-032.13-015.00	PETTIT RONNIE/SHERRI		RI	0	0.92	0.90
17	32-1N-10W	14R-032.13-016.00	SMITH MIKE D	N LITTLE ROCK AR 72117	RV	0	0.99	0.99
17	32-1N-10W	14R-032.13-017.00	MOSLEY JOHN R	SCOTT AR 72142-9527	RI	0	1.18	0.43
17	32-1N-10W	14R-032.13-019.00	DUDLEY ROBERT/JANE REVOCABLE TRUST	SCOTT AR 72142	RI	0	0.94	0.92
17	32-1N-10W	14R-032.13-020.00	JOHNSON TONEY/DEBORAH JOINT REVOCABLE TR	SCOTT AR 72142	RI	0	0.93	0.28
17	32-1N-10W	14R-032.13-027.00	MUSTICCHI JAMES	SCOTT AR 72142-9106	RI	0.73	0.70	0.17
17	32-1N-10W	14R-032.13-028.00	WHEELER MITCHELL J/HUNT VIRGINIA H		RI	0.5	0.51	0.15
17	32-1N-10W	14R-032.13-029.00	CUMI LIVING TRUST	SCOTT AR 72142-9736	RI	0.4649	0.52	0.17
17	32-1N-10W	14R-032.13-029.02	SMITH SCOTT	14416 OLD RIVER DR SCOTT AR 72142	RI	0.4236	0.41	0.14
17	32-1N-10W	14R-032.13-030.00	LEOPARD INTER VIVOS REVOCABLE TRUST	14408 OLD RIVER DR SCOTT AR 72142	RI	0.53	0.56	0.18
17	32-1N-10W	14R-032.13-031.00	JAMES MARTY PAUL	SCOTT AR 72142	RI	0.51	0.55	0.24
17	32-1N-10W	14R-032.13-032.00	SCOTT JIMMY PAUL/GLORIA SUE	15225 OLD RIVER DR SCOTT AR 72142	RI	0	0.54	0.25
17	32-1N-10W	14R-032.13-033.00	THOMAS VALENCIA/RAY E	14314 OLD RIVER DR SCOTT AR 72412	RI	0	0.52	0.21
17	32-1N-10W	14R-032.13-034.00	KIRKEMIER RICKEY L	SCOTT AR 72142	RI	0	0.48	0.18
17	32-1N-10W	14R-032.13-035.00	MATHEWS LIGE H/MARTHA L LIVING TRUST	14222 OLD RIVER DR SCOTT AR 72142	RI	0	0.50	0.17
17	32-1N-10W	14R-032.13-036.00	HALE PATRICIA & MICHAEL R	PO BOX 95 COY AR 72037	RI	0	0.55	0.18
17	32-1N-10W	14R-032.13-037.00	VA-GOV HOUSING IV LLP		RI	0	0.57	0.18
17	32-1N-10W	14R-032.13-038.00	BOWEN PAMELA E	SCOTT AR 72142	RI	0	0.58	0.19
17	32-1N-10W	14R-032.13-039.00	CARLE WALTER/THERESA	96 WALTER CARLE LN STUTTGART AR 72160	RV	0	0.57	0.22
17	32-1N-10W	14R-032.13-040.00	ANGEL VERA M	14110 OLD RIVER DR SCOTT AR 72142-9736	RI	0	0.56	0.29
17	32-1N-10W	14R-032.13-041.00	RICE BILL W & CHARLENE	14102 OLD RIVER DR SCOTT AR 72142-9736	RI	0	0.57	0.29
17	32-1N-10W	14R-032.13-042.00	KAMARUNAS JOSEPH/NIKI	SCOTT AR 72142	RI	0	0.58	0.23
17	32-1N-10W	14R-032.13-043.00	WHITLOCK DANNY R/KIMBERLY A	SCOTT AR 72142	RI	0.4612	0.61	0.19
17	32-1N-10W	14R-032.13-044.00	WHITLOCK LARRY G/CYNTHIA L	14102 OLD RIVER DR SCOTT AR 72142	RI	0	0.59	0.14
17	32-1N-10W	14R-032.13-045.00	HARRIS LIVING TRUST	13922 OLD RIVER DR SCOTT AR 72142	RI	0	0.53	0.12
17	32-1N-10W	14R-032.13-046.00	RUCKER LIVING TRUST	13912 OLD RIVER DR SCOTT AR 721429396	RI	0	0.54	0.11
17	32-1N-10W	14R-032.13-047.00	THORNE STANFORD J	217 HEALY ST N LITTLE ROCK AR 72117	RI	0	0.55	0.10
17	32-1N-10W	14R-032.13-048.00	THORNE STANFORD J	217 HEALY ST N LITTLE ROCK AR 72117	RI	0	0.53	0.08
17	32-1N-10W	14R-032.13-049.00	BROWN MILFORD	SCOTT AR 72142	RI	0	0.57	0.08
17	32-1N-10W	14R-032.13-050.00	WOODWARD CHARLES/JO-ED	2 RIDGE POINT RD NORTH LITTLE ROCK AR 72120	RI	0	0.55	0.14
17	32-1N-10W	14R-032.13-051.00	WALKER PETE ORLAND AND DIANE P	SCOTT AR 72142	RI	0	0.58	0.24
17	32-1N-10W	14R-032.13-052.00	MOORE LEIGHTON H AND DEBRA S	SCOTT AR 72142	RI	0	0.59	0.25
17	32-1N-10W	14R-032.14-001.00	HARWELL LARRY & JUDY C	SCOTT AR 72142-9394	RI	0	0.61	0.29
17	36-1N-11W	14N-030.02-020.00	SMITH HEZEKIAH/INEZ B	23 LOUISIANA DOWNS CV SCOTT AR 72142	RI	3.575	4.15	3.50
17	36-1N-11W	14R-031.00-014.01	MOORE SIE & EVELYN R	SCOTT AR 72142	RI	2.09	1.75	1.75
17	36-1N-11W	24R-036.00-001.02	SQUIRES DONALD SCOTT REVOCABLE TRUST	N LITTLE ROCK AR 72117	RV	1.17	0.84	0.84

MAP PAGE	SECTION TOWNSHIP RANGE	PARCEL NUMBER	OWNER NAME	* OWNER ADDRESS	*TYPE	ASSESSOR ACRE	GIS ACRE	LEVEED ACRE
17	36-1N-11W	24R-036.00-001.03	SQUIRES DOUGLAS B	SCOTT AR 72142	RI	5	4.91	4.24
17	36-1N-11W	24R-036.00-002.01	RIDER WILLIAM E JR	7824 COLONEL MAYNARD RD SCOTT AR 72142	RV	7.74	7.08	6.96
17	36-1N-11W	24R-036.00-010.03	MEADORS JAMES/CONSTANCE	SCOTT AR 72142	RV	1.7	1.76	1.76
17	36-1N-11W	24R-036.00-010.04	KELLY CAREY E.	SCOTT AR 72142	RV	0.99	1.32	1.32
17	36-1N-11W	24R-036.00-010.07	STOVALL SHEILA	SCOTT AR 72142	RV	1.77	1.73	1.73
17	36-1N-11W	24R-036.00-012.01	RIDER WILLIAM E JR	7824 COLONEL MAYNARD RD SCOTT AR 72142	RI	7.76	7.37	7.20
17	36-1N-11W	24R-036.00-014.00	CRAIG PLANTING CO	PO BOX 913 STUTTGART AR 72160	AV	81.62	66.17	62.55
17	36-1N-11W	24R-036.00-017.00	WILKINS ALAN & DANA	7903 COLONEL MAYNARD RD SCOTT AR 72142	RV	3.24	3.32	3.32
17	36-1N-11W	24R-036.73-001.00	SIMMONS ALVIN	SCOTT AR 72142	RV	1.12	1.12	1.12
17	36-1N-11W	24R-036.73-002.00	SIMMONS ALVIN	SCOTT AR 72142	RI	0	1.10	1.10
17	36-1N-11W	24R-036.73-003.00	COLCLOUGH BOBBY L	7823 COLONEL MAYNARD RD SCOTT AR 72142-	RI	0	1.13	1.13
17	36-1N-11W	24R-036.73-004.00	MEADORS JAMES/CONSTANCE	SCOTT AR 72142	RI	0	1.11	1.11
17	36-1N-11W	24R-036.73-005.00	WILKINS ALAN & DANA	7903 COLONEL MAYNARD RD SCOTT AR 72142	RI	0	2.21	2.21
17	36-1N-11W	24R-036.73-007.00	AKINS HENRY	SCOTT AR 72142	RI	2.6084	2.66	2.66
17	36-1N-11W	24R-036.73-008.00	KELLY CAREY E.		RI	0	1.11	1.11
17	36-1N-11W	24R-036.73-009.00	TACKETT MARY A	7937 COLONEL MAYNARD RD SCOTT AR 72142	RI	0	2.19	2.19
17	36-1N-11W	24R-036.73-010.00	FLOWERS EARL & WANDA J	PO BOX 23 COLLEGE STATION AR 72053	RV	0	1.96	1.96
17	36-1N-11W	24R-036.73-011.00	FLOWERS EARL & WANDA	PO BOX 23 COLLEGE STATION AR 72053	RV	0	1.74	1.74
17	36-1N-11W	24R-036.73-012.00	RIDENOUR DEVLIN K	SCOTT AR 72142	RI	0	1.51	1.50
17	36-1N-11W	24R-036.73-013.00	PARKER CHARLES E & TERALISA D	8009 COLONEL MAYNARD RD SCOTT AR 72142	RI	1.32	1.29	1.26
17	36-1N-11W	24R-036.73-014.00	PARKER CHARLES & TERALISA D	8009 COLONEL MAYNARD RD SCOTT AR 72142	RV	0	1.89	1.83
18	27-1N-11W	24R-027.00-005.00	LITTLE ROCK PORT AUTHORITY	10600 INDUSTRIAL HARBOR DR LITTLE ROCK AR 72206	AV	118.48	118.50	45.79
18	27-1N-11W	24R-027.00-005.01	UNITED STATES OF AMERICA	C/O DEPT OF TRANS, FAA PROP FORT WORTH TX 76193	EH	41.64	42.88	35.65
18	27-1N-11W	24R-027.00-006.00	LITTLE ROCK PORT AUTHORITY	10600 INDUSTRIAL HARBOR DR LITTLE ROCK AR 72206	AV	39.88	34.41	34.05
18	27-1N-11W	24R-027.00-007.00	TYLER JACK LAMAR	LITTLE ROCK AR 72202	AV	40	36.02	24.51
18	27-1N-11W	24R-027.00-008.00	TYLER JACK LAMAR	5 GREENBRIER RD LITTLE ROCK AR 72202-	AV	80	73.47	12.40
18	27-1N-11W	24R-034.00-025.03	UNITED STATES OF AMERICA	FAA/REAL ESTATE & UTILITIES FORT WORTH TX 76137	EH	1	0.99	0.89
18	28-1N-11W	24R-028.00-013.00	SOUTH PORT PROPERTIES	13609 FRAZIER PIKE LITTLE ROCK AR 72206	AV	40	40.40	40.40
18	28-1N-11W	24R-028.00-014.00	SOUTH PORT PROPERTIES	13609 FRAZIER PIKE LITTLE ROCK AR 72206	AV	40	40.18	40.18
18	28-1N-11W	24R-028.00-015.00	RAINES PLANTATION	86 LEFEVER LN LITTLE ROCK AR 72227	AV	40	40.05	40.05
18	28-1N-11W	24R-028.00-016.00	SOUTH PORT PROPERTIES LLC	13609 FRAZIER PIKE LITTLE ROCK AR 72206	AV	40	40.14	40.14
18	28-1N-11W	24R-028.00-017.00	SOUTH PORT PROPERTIES	13609 FRAZIER PIKE LITTLE ROCK AR 72206	AV	25.95	26.23	25.10
18	28-1N-11W	24R-028.00-018.00	SOUTH PORT PROPERTIES LLC	13609 FRAZIER PIKE LITTLE ROCK AR 72206	AI	5	5.69	0.72
18	28-1N-11W	24R-028.00-020.00	SOUTH PORT PROPERTIES	13609 FRAZIER PIKE LITTLE ROCK AR 72206	AV	40	41.86	32.67
18	28-1N-11W	24R-028.00-021.00	SOUTH PORT PROPERTIES LLC	13609 FRAZIER PIKE LITTLE ROCK AR 72206	AI	80	83.01	6.33
18	33-1N-11W	24R-033.00-001.00	SOUTH PORT PROPERTIES	13609 FRAZIER PIKE LITTLE ROCK AR 72206	AV	40	41.65	41.65
18	33-1N-11W	24R-033.00-002.00	DAVISON RANCH INC	PO BOX 1300 LITTLE ROCK AR 72203-	AV	40	41.46	41.46
18	33-1N-11W	24R-033.00-004.00	SOUTH PORT PROPERTIES	13609 FRAZIER PIKE LITTLE ROCK AR 72206	AV	40	39.71	39.71
18	33-1N-11W	24R-033.00-005.00	SOUTH PORT PROPERTIES	13609 FRAZIER PIKE LITTLE ROCK AR 72206	AV	80	79.20	78.73
18	33-1N-11W	24R-033.00-006.00	SOUTH PORT PROPERTIES	13609 FRAZIER PIKE LITTLE ROCK AR 72206	AV	40	39.85	39.85
18	33-1N-11W	24R-033.00-007.00	SOUTH PORT PROPERTIES	13609 FRAZIER PIKE LITTLE ROCK AR 72206	AV	40	38.28	38.28
18	33-1N-11W	24R-033.00-008.00	THOMAS R H/S L FAMILY REVOCABLE TRUST		AV	40	37.61	37.45
18	33-1N-11W	24R-033.00-009.00	THOMAS R H/S L FAMILY REVOCABLE TRUST		AV	60	60.02	60.02
18	33-1N-11W	24R-033.00-010.00	THOMAS R H/S L FAMILY REVOCABLE TRUST		AV	20	16.14	16.14
18	33-1N-11W	24R-033.00-011.00	DAVIDSON RANCH INC	PO BOX 1300 LITTLE ROCK AR 72203-1300	AV	130	128.53	128.53
18	33-1N-11W	24R-033.00-012.00	THOMAS R H/S L FAMILY REVOCABLE TRUST		AV	30	29.78	29.78
18	33-1N-11W	24R-033.00-015.00	LR PORT AUTHORITY	LITTLE ROCK AR 72206-3830	AV	80	80.90	80.90
18	34-1N-11W	24R-034.00-001.00	SPIKES SAMUEL P	LITTLE ROCK AR 72206	RI	2.28	2.45	0.52

MAP PAGE	SECTION TOWNSHIP RANGE	PARCEL NUMBER	OWNER NAME	* OWNER ADDRESS	*TYPE	ASSESSOR ACRE	GIS ACRE	LEVEED ACRE
18	34-1N-11W	24R-034.00-003.00	THOMAS HAROLD W/BETTY RUTH	LITTLE ROCK AR 72206-2758	RI	1	1.05	1.05
18	34-1N-11W	24R-034.00-004.00	KEATTS CARROLL	LITTLE ROCK AR 72206-9752	AV	16.51	19.77	7.28
18	34-1N-11W	24R-034.00-005.00	LR PORT AUTHORITY	LITTLE ROCK AR 72206-3830	RI	2	1.98	1.98
18	34-1N-11W	24R-034.00-006.00	THOMAS R H/S L FAMILY REVOCABLE TRUST		AV	40	38.54	38.54
18	34-1N-11W	24R-034.00-007.00	DAVIDSON RANCH INC	PO BOX 1300 LITTLE ROCK AR 72203-1300	AI	38.72	37.95	37.95
18	34-1N-11W	24R-034.00-008.00	DAVIDSON RANCH LLC	LITTLE ROCK AR 72203	RV	1	0.77	0.77
18	34-1N-11W	24R-034.00-008.01	THOMAS R H/S L FAMILY REVOCABLE TRUST		RV	0.28	0.18	0.18
18	34-1N-11W	24R-034.00-008.02	NEVILLE DAVID SCOTT/PEGGY IRENE	LITTLE ROCK AR 722069191	RI	5.1	4.82	4.50
18	34-1N-11W	24R-034.00-009.00	THOMAS R H/S L FAMILY REVOCABLE TRUST		AI	80	81.56	35.07
18	34-1N-11W	24R-034.00-012.00	THOMAS R H/S L FAMILY REVOCABLE TRUST		RV	0.24	0.19	0.19
18	34-1N-11W	24R-034.00-012.01	BROCKETTE LILLARD E & IRIS	LITTLE ROCK AR 72206-9191	RI	1.98	1.54	1.07
18	34-1N-11W	24R-034.00-013.02	DAVIDSON RANCH INC	PO BOX 1300 LITTLE ROCK AR 72203-1300	AI	54.56	46.40	17.20
18	34-1N-11W	24R-034.00-014.00	KEATTS CARROLL	LITTLE ROCK AR 72206-9752	AI	36.78	30.15	10.38
18	34-1N-11W	24R-034.00-015.00	KEATTS CARROLL JR	LITTLE ROCK AR 72206-9752	RI	2	1.92	0.36
18	34-1N-11W	24R-034.00-016.00	KEATTS CARROLL JR	LITTLE ROCK AR 72206-9752	RV	3.01	12.23	8.05
18	34-1N-11W	24R-034.00-021.00	STATON LONNIE RAY/BOBBIE JO	LITTLE ROCK AR 72206-9663	RI	1	0.73	0.37
18	34-1N-11W	24R-034.00-022.00	BALDRIGE KIMBERLY DIANE	LITTLE ROCK AR 72206	RI	1	0.82	0.43
18	34-1N-11W	24R-034.00-025.00	LR PORT AUTHORITY	LITTLE ROCK AR 72206-3830	AV	190.97	189.31	189.21
18	34-1N-11W	24R-034.00-025.01	LR PORT AUTHORITY	LITTLE ROCK AR 72206-3830	AI	38.769	40.25	40.24
18	34-1N-11W	24R-034.00-025.02	UNITED STATES OF AMERICA	FAA/REAL ESTATE & UTILITIES FORT WORTH TX 76137	EH	7.27	7.26	6.74
18	34-1N-11W	24R-034.00-025.04	UNITED STATES OF AMERICA	FAA/REAL ESTATE & UTILITIES FORT WORTH TX 76137	EH	0.34	0.35	0.21
18	34-1N-11W	24R-034.00-026.00	THOMAS RANDY W LIV TR	LITTLE ROCK AR 72206-	AV	51.8	56.74	21.68
18	34-1N-11W	24R-034.00-027.00	QUALITY TOP SOIL AND DIRT PIT LL	14101 FRAZIER PIKE LITTLE ROCK AR 72206-	AV	29.11	30.25	19.39
18	34-1N-11W	25R-003.49-015.01	DAVIDSON RANCH INC	PO BOX 1300 LITTLE ROCK AR 72203-1300	RI	0.62	0.33	0.33
19	29-1N-11W	24R-029.00-001.00	TONEY MARY R	86 LEFEVER LN LITTLE ROCK AR 72227	AV	80	78.65	78.65
19	29-1N-11W	24R-029.00-002.00	RATCLIFF W A JR	SWEET HOME AR 72164	AV	160	159.71	159.71
19	29-1N-11W	24R-029.00-003.00	DOROUGH WILLIAM M/FRANCES ANN REV TR	9700 PEIL RD LITTLE ROCK AR 72206-	AI	180	185.75	181.30
19	29-1N-11W	24R-029.00-004.00	TONEY MARY R	86 LEFEVER LN LITTLE ROCK AR 72227-5908	AV	49.15	49.10	49.10
19	29-1N-11W	24R-029.00-004.01	RAINES SAMUEL L	86 LEFEVER LN LITTLE ROCK AR 72227	AV	80	83.35	83.35
19	30-1N-11W	24R-030.00-001.00	RATCLIFFE W A JR	PO BOX 146 SWEET HOME AR 72164-	AI	301	301.08	260.81
19	30-1N-11W	24R-030.00-032.00	WILBURN C H & ANNIE	PO BOX 146 SWEET HOME AR 72164-	AV	24.68	24.67	23.26
19	30-1N-11W	24R-030.00-033.00	RATCLIFFE MARY L	SWEET HOME AR 72164	AV	40	40.05	38.07
19	30-1N-11W	24R-030.00-035.00	WILBERN C H & ANNIE	PO BOX 146 SWEET HOME AR 72164	AV	40	37.62	37.62
19	30-1N-11W	24R-030.00-036.00	STAGGERS MARJORIE	PO BOX 122 SWEET HOME AR 72164	AV	12.48	22.52	20.12
19	30-1N-11W	24R-030.00-037.00	DEPRIEST ELBERT E/DONNA	6208 CAROLYN LN MABELVALE AR 72103-	AV	80	80.35	80.35
19	30-1N-11W	24R-030.55-001.00	GIBSON GEORGE	C/O WANDA GIBSON GREENBRIER AR 72058	AV	12.02	11.19	6.13
19	31-1N-11W	24R-031.00-001.00	RESICOMM PROPERTIES LLC	SHERWOOD AR 72120	AV	110	109.03	96.43
19	31-1N-11W	24R-031.00-002.00	STAGGERS MARJORIE	PO BOX 122 SWEET HOME AR 72164	AV	17	10.01	6.38
19	31-1N-11W	24R-031.00-003.00	FOURCHE DRAINAGE	HARPER RD LITTLE ROCK AR 72206	EG	3	8.54	8.54
19	31-1N-11W	24R-031.00-004.00	FILES CONNIE LEE GIBSON	1212 W DIXON RD LITTLE ROCK AR 72206-	AV	25.23	23.51	14.20
19	31-1N-11W	24R-031.00-005.00	REDSTONE CONSTRUCTION GROUP INC	505 W DIXON RD LITTLE ROCK AR 72206	AV	13.26	14.62	2.68
19	31-1N-11W	24R-031.00-006.00	FILES CECIL KIRK REVOCABLE TRUST	C/O THE RIEKE FIRM PLLC HAZEN AR 72064-0524	RV	6.87	5.96	1.37
19	31-1N-11W	24R-031.00-082.00	GIBSON GEORGE	C/O WANDA GIBSON GREENBRIER AR 72058	AI	30.54	31.21	6.27
19	31-1N-11W	24R-031.00-124.00	FILES CONNIE LEE GIBSON	LITTLE ROCK AR 72206-4376	AV	13.33	13.57	13.57
19	31-1N-11W	24R-031.00-125.00	FILES CONNIE GIBSON/GIBSON MAR	1212 W DIXON RD LITTLE ROCK AR 72206-4376	AV	13.32	13.57	13.57
19	31-1N-11W	24R-031.00-126.00	GIBSON Z MRS	420 HIGHWAY 25 N GREENBRIER AR 72058	AV	13.33	13.58	13.58
19	31-1N-11W	24R-031.00-127.00	THOMAS HAROLD W	7300 FOURCHE DAM PIKE LITTLE ROCK AR 72206-	AV	40	39.37	39.37
19	31-1N-11W	24R-031.00-128.00	RESICOMM PROPERTIES LLC	SHERWOOD AR 72120	AV	80	78.75	77.01

MAP PAGE	SECTION TOWNSHIP RANGE	PARCEL NUMBER	OWNER NAME	* OWNER ADDRESS	*TYPE	ASSESSOR ACRE	GIS ACRE	LEVEED ACRE
19	31-1N-11W	24R-031.67-009.00	TODD BILLY/ZETTIE	5912 TALL PINE BLVD LITTLE ROCK AR 72204	RV	19.64	20.26	14.02
19	32-1N-11W	24R-032.00-001.00	RAINES PLANTATION	86 LEFEVER LN LITTLE ROCK AR 72227	AV	40	41.27	41.27
19	32-1N-11W	24R-032.00-003.00	STIVERS AND STIVERS INC	7200 EARL LN LITTLE ROCK AR 72206-9789	AI	210	210.41	173.66
19	32-1N-11W	24R-032.00-004.00	RESICOMM PROPERTIES LLC	SHERWOOD AR 72120	AI	386.54	375.18	353.32
19	32-1N-11W	24R-032.00-004.01	RESICOMM PROPERTIES LLC	MARK JACKSON L/E SHERWOOD AR 72120	RI	5	5.08	4.67
20	03-1S-11W	25R-003.49-008.01	DAVIDSON BENJAMIN HOGAN/KELLI GAYLE		RV	1	1.00	1.00
20	03-1S-11W	25R-003.49-014.00	ROBINSON JOHNNY L & PEGGY ANN	LITTLE ROCK AR 72206-9782	RI	5.08	4.48	4.48
20	03-1S-11W	25R-003.49-017.00	MITCHELL CHRISTOPHER L/TINA MARIE	10404 HARPER RD LITTLE ROCK AR 72206	RI	1.32	1.36	1.36
20	03-1S-11W	25R-003.49-017.01	OWENS KENNETH & KATHY	LITTLE ROCK AR 72206	RI	0.44	0.45	0.45
20	03-1S-11W	25R-003.49-019.00	RICHARDSON J EVELYN	10300 HARPER RD LITTLE ROCK AR 72206-9777	RI	1.92	1.80	1.80
20	03-1S-11W	25R-003.49-019.01	MINICK J PAUL	LITTLE ROCK AR 72206	RI	1.56	1.53	1.53
20	03-1S-11W	25R-003.49-021.00	WELLS DEBORAH K SPANN /	10601 HARPER RD LITTLE ROCK AR 72206	RI	2.66	2.89	2.89
20	03-1S-11W	25R-003.49-022.00	MINICK GARY L & VICKIE L	LITTLE ROCK AR 72206-9782	RI	2.16	1.65	1.65
20	03-1S-11W	25R-003.49-022.01	SCOTT RALPH /RHONDA	10522 HARPER RD LITTLE ROCK AR 72206	RI	2.92	2.81	2.81
20	03-1S-11W	25R-003.49-023.00	GREEN S R	105 MEADOWMERE TER HOT SPRINGS AR 71901-	RV	3.08	2.70	2.70
20	03-1S-11W	25R-003.49-024.00	GIVEN TODD	LITTLE ROCK AR 72206-9778	RI	1.08	0.99	0.99
20	03-1S-11W	25R-003.49-027.00	FREEMAN DONALD R & MARIE	15124 ARCH ST LITTLE ROCK AR 72206	RI	2.52	2.70	2.70
20	03-1S-11W	25R-003.49-028.00	OWENS KENNETH W & KATHY MARIE	LITTLE ROCK AR 72206	RI	2.57	2.58	2.58
20	03-1S-11W	25R-003.49-029.00	DAVIDSON JACKIE RAY	LITTLE ROCK AR 72206	RI	0.78	0.71	0.71
20	03-1S-11W	25R-003.49-030.00	SPANN JOHN M	10505 HARPER RD LITTLE ROCK AR 72206	RI	1.62	1.86	1.86
20	03-1S-11W	25R-003.49-030.01	FERRIS ERNEST J	LITTLE ROCK AR 722121452	RI	3.4	2.99	2.99
20	04-1S-11W	25R-003.49-026.00	PERRY BILL AND BRONDA REVOCABLE TRUST	121 COVINGTON RIGHT CT HOT SPRINGS AR 71901	RV	1	0.87	0.87
20	04-1S-11W	25R-004.00-001.00	THOMAS R H/S L FAMILY REVOCABLE TRUST		AV	38.04	42.54	42.03
20	04-1S-11W	25R-004.00-002.00	TYLER JACK FAM LLC	5 GREENBRIER RD LITTLE ROCK AR 72202-	AV	40	36.82	36.82
20	04-1S-11W	25R-004.00-003.00	TYLER JACK LAMAR LIVING TRUST	5 GREENBRIER RD LITTLE ROCK AR 72202-	AV	40	37.63	37.63
20	04-1S-11W	25R-004.00-004.00	KINGRIDGE ENTERPRISES INC	2501 S BROADWAY ST UNIT B LITTLE ROCK AR 72201	AV	31.46	31.44	31.44
20	04-1S-11W	25R-004.00-004.01	RESICOMM PROPERTIES LLC	SHERWOOD AR 72120	AV	264.97	263.89	261.68
20	04-1S-11W	25R-004.00-004.02	THOMAS R H/S L FAMILY REVOCABLE TRUST		AV	50.89	29.43	21.20
20	04-1S-11W	25R-004.00-004.02	THOMAS R H/S L FAMILY REVOCABLE TRUST		AV	50.89	21.20	21.20
20	05-1S-11W	25R-005.00-001.00	THOMAS HAROLD W/BETTY R	7300 FOURCHE DAM PIKE LITTLE ROCK AR 72206	AV	49.895	50.71	50.61
20	05-1S-11W	25R-005.00-002.00	BOWERS PAULINE LIVING TRUST	LITTLE ROCK AR 72204-	AV	50	49.26	49.26
20	05-1S-11W	25R-005.00-007.00	THOMAS HAROLD W/BETTY R	7300 FOURCHE DAM PIKE LITTLE ROCK AR 72206	AV	109.15	109.06	109.06
20	05-1S-11W	25R-005.00-008.00	THOMAS RANDY W LIV TR	14101 FRAZIER PIKE LITTLE ROCK AR 72206	AV	45	39.90	39.90
20	05-1S-11W	25R-005.00-009.00	RESICOMM PROPERTIES LLC	SHERWOOD AR 72120	AV	220.53	217.26	214.52
20	06-1S-11W	25R-006.00-002.01	THOMAS HAROLD W	7300 FOURCHE DAM PIKE LITTLE ROCK AR 72206-	AV	66.94	65.29	60.54
20	06-1S-11W	25R-006.00-101.00	SPELLER CRAIG		AV	38.25	35.97	32.83
20	06-1S-11W	25R-006.00-102.00	ISBY T B	LITTLE ROCK AR 72206	RV	4.12	3.10	2.88
20	06-1S-11W	25R-006.00-103.00	DUNN JOYCE ANN	LITTLE ROCK AR 72206	RV	2.61	2.50	2.50
20	06-1S-11W	25R-006.00-104.00	ROLLINS PATRICIA/ETAL	C/O PAULINE SANDERS LITTLE ROCK AR 72206-	RV	3.53	2.62	2.62
20	06-1S-11W	25R-006.00-107.00	PEARSON THADDEUS C	9221 HIGHWAY 365 S LITTLE ROCK AR 72206-	RI	1.06	0.99	0.70
20	06-1S-11W	25R-006.00-108.00	HUNT CALVIN	4909 N DAWN DR PEORIA IL 61614	RV	0.25	0.28	0.09
20	06-1S-11W	25R-006.00-110.00	THOMAS HAROLD	LITTLE ROCK AR 72206	RV	5.61	5.49	5.49
20	06-1S-11W	25R-006.00-111.00	BROWN MAVERLINE MRS	C/O PAULINE SANDERS LITTLE ROCK AR 72206-4476	RV	4.92	5.93	5.72
20	06-1S-11W	25R-006.00-112.00	WARD-JORDAN TRINA L	116 EAST FAIRVIEW BLVD INGLEWOOD CA 90302	RV	5.41	1.67	1.67
20	06-1S-11W	25R-006.00-112.01	REDWOOD CHRISTOPHER E	1600 PINEBERGER RD PINE BLUFF AR 71603	RV	1.1977	1.89	1.89
20	06-1S-11W	25R-006.00-112.02	REDWOOD JAMES	9320 HIGHWAY 365 S LITTLE ROCK AR 72206	RV	1.1623	1.70	1.70
20	06-1S-11W	25R-006.00-114.00	LAMB FELTON L SR	9305 HIGHWAY 365 S LITTLE ROCK AR 72206	RI	1.49	1.56	0.81
20	06-1S-11W	25R-006.00-143.00	BUCHANAN ROY B & ZEDDIE M	PO BOX 185 SWEET HOME AR 72164-0185	RV	7.52	7.69	6.99

MAP PAGE	SECTION TOWNSHIP RANGE	PARCEL NUMBER	OWNER NAME	* OWNER ADDRESS	*TYPE	ASSESSOR ACRE	GIS ACRE	LEVEED ACRE
20	06-1S-11W	25R-006.00-146.00	DOBSON ROYCE R/DEVANA L	N LITTLE ROCK AR 72118	AV	12.5	12.86	10.48
20	06-1S-11W	25R-006.00-146.01	MCCLENDON EDGAR L SR & CATHRYN	6 BELMAR DR LITTLE ROCK AR 722091713	RV	1	0.98	0.30
20	06-1S-11W	25R-006.00-157.00	JONES-GRAY BRIDGET	1311 TAMARACK PRINCETON TX 75407	RV	0.08	0.09	0.09
20	06-1S-11W	25R-006.00-165.00	ROLLINS PATRICIA/BAILEY FRANCES/SMITH A/ETAL	PO BOX 556 SWEET HOME AR 72164	RV	0.94	1.18	1.07
20	06-1S-11W	25R-006.00-165.01	DUNN JOYCE A	LITTLE ROCK AR 72206	RV	1.19	1.17	1.10
20	06-1S-11W	25R-006.00-165.02	SMITH ALEXIS BUCHANAN	PO BOX 15 SWEET HOME AR 72164	RV	1.19	1.20	1.11
20	06-1S-11W	25R-006.00-165.03	CAMPBELL L'TANYA (BRABHAM)	3261 N. 106TH WAUWATOSA WI 53222	RV	1.19	1.18	1.05
20	06-1S-11W	25R-006.00-165.04	ROLLINS PATRICIA/BAILEY FRANCES/SMITH A/ETAL	PO BOX 556 SWEET HOME AR 72164	RV	1.2	1.20	1.18
20	06-1S-11W	25R-006.00-165.05	WARD SHERMAN	12819 LAKE CITY BLVD SW LAKE WOOD WA 98498	RV	1.19	1.26	1.21
20	06-1S-11W	25R-006.00-165.06	BAILEY FRANCES	12819 LAKE CITY BLVD SW LAKEWOOD WA 98498	RV	1.19	1.19	1.09
20	07-1S-11W	25R-007.00-002.00	HENRY MARY	7018 DANNY THOMAS RD LITTLE ROCK AR 72206	AV	13.48	13.72	7.04
20	07-1S-11W	25R-007.00-003.00	HOLLIDAY HOUSTON	7018 DANNY THOMAS RD LITTLE ROCK AR 72206	RV	6.48	4.99	3.59
20	07-1S-11W	25R-007.00-018.00	COLEMAN CHAS E	PO BOX 97 WRIGHTSVILLE AR 72183	AI	19.05	19.49	12.73
20	07-1S-11W	25R-007.00-059.00	NICKERSON FREDERICK A	SWEET HOME AR 72164	AI	19.83	27.25	9.48
20	08-1S-11W	25R-008.00-001.00	THOMAS RANDY W LIV TR	14101 FRAZIER PIKE LITTLE ROCK AR 72206	AV	261.49	274.19	274.19
20	08-1S-11W	25R-008.00-006.00	THOMAS R H/S L FAMILY REVOCABLE TRUST		AV	20	19.37	19.37
20	08-1S-11W	25R-008.00-008.00	HENRY MARY	7018 DANNY THOMAS RD LITTLE ROCK AR 72206	AV	16	16.28	16.28
20	08-1S-11W	25R-008.00-009.00	HOLIDAY CATHERINE	7018 DANNY THOMAS RD LITTLE ROCK AR 72206	AV	24	24.60	24.60
20	08-1S-11W	25R-008.00-010.00	NICKERSON FREDERICK A	SWEET HOME AR 72164	RV	8	8.25	6.08
20	08-1S-11W	25R-008.00-011.00	HENRY MARY	7018 DANNY THOMAS RD LITTLE ROCK AR 72206	AV	32	32.69	32.69
20	08-1S-11W	25R-008.00-014.00	BEMIS JEREMY J AND NATHAN A	13206 ASHER RD LITTLE ROCK AR 72206	RV	5	5.08	5.08
20	08-1S-11W	25R-008.00-015.00	THOMAS HAROLD W	7300 FOURCHE DAM PIKE LITTLE ROCK AR 72206-	AV	35	34.72	34.72
20	08-1S-11W	25R-008.00-016.00	SUBTERRA INVESTMENTS LLC		AV	10.69	10.69	10.69
20	08-1S-11W	25R-008.00-016.01	NICKERSON FREDRICK II	SWEET HOME AR 72164	AV	30.12	29.14	12.54
20	08-1S-11W	25R-008.00-017.00	HALL K & SONS ENTERPRISES	1900 WRIGHT AVE LITTLE ROCK AR 72202	AV	21.26	22.68	12.66
20	08-1S-11W	25R-008.00-018.00	HALL MICHAEL & CHARLES REAL ESTATE PARTNERSHIP		AV	18.74	18.79	16.19
20	08-1S-11W	25R-008.00-019.00	NICKERSON FREDRICK A	SWEET HOME AR 72164	AV	40	40.37	40.37
20	08-1S-11W	25R-008.00-023.00	LOUDEN CHARLIE	12325 HIGHWAY 365 S LITTLE ROCK AR 72206	AV	12.5	21.39	21.39
20	08-1S-11W	25R-008.00-024.00	THOMAS R H/S L FAMILY REVOCABLE TRUST		AV	10	10.07	10.07
20	08-1S-11W	25R-008.00-025.00	THOMAS RANDY W LIV TR	14101 FRAZIER PIKE LITTLE ROCK AR 72206-	AV	26	26.13	26.13
20	08-1S-11W	25R-008.00-026.00	HUDSON JAMES E	12 BELLERIVE ACRES SAINT LOUIS MO 63121	RV	4	4.04	4.04
20	08-1S-11W	25R-008.00-028.00	TYLER JACK FAM LLC	5 GREENBRIER RD LITTLE ROCK AR 72202-	AV	40	39.31	39.31
20	09-1S-11W	25R-009.00-001.00	THOMAS R H/S L FAMILY REVOCABLE TRUST		AV	39.999	40.11	40.11
20	09-1S-11W	25R-009.00-002.00	THOMAS HAROLD W & BETTY R	7300 FOURCHE DAM PIKE LITTLE ROCK AR 72206	AV	40	40.05	40.05
20	09-1S-11W	25R-009.00-003.00	THOMAS R H/S L FAMILY REVOCABLE TRUST		AV	40	40.12	40.12
20	09-1S-11W	25R-009.00-004.00	TYLER JACK LAMAR LIVING TRUST	5 GREENBRIER RD LITTLE ROCK AR 72202-1903	AV	39.99	39.93	39.93
20	09-1S-11W	25R-009.00-005.00	THOMAS RANDY W LIV TR	14101 FRAZIER PIKE LITTLE ROCK AR 72206	AV	89.98	85.02	85.02
20	09-1S-11W	25R-009.00-007.00	TYLER JACK LAMAR LIVING TRUST	5 GREENBRIER RD LITTLE ROCK AR 72202-	RV	10	10.04	10.04
20	09-1S-11W	25R-009.00-015.00	TYLER JACK FAM LLC	5 GREENBRIER RD LITTLE ROCK AR 72202-	AV	30	30.00	30.00
20	09-1S-11W	25R-009.00-016.00	THOMAS R H/S L FAMILY REVOCABLE TRUST		AV	30	29.54	29.54
20	09-1S-11W	25R-009.00-017.00	TYLER JACK FAM LLC	5 GREENBRIER RD LITTLE ROCK AR 72202-	AV	40	38.37	38.37
20	09-1S-11W	25R-009.00-018.00	TYLER JACK FAM LLC	5 GREENBRIER RD LITTLE ROCK AR 72202-	AV	40	38.42	38.42
20	09-1S-11W	25R-009.00-019.00	TYLER JACK LAMAR LIVING TRUST	5 GREENBRIER RD LITTLE ROCK AR 72202-1903	AV	80	81.76	81.76
20	09-1S-11W	25R-009.00-020.00	THOMAS R H/S L FAMILY REVOCABLE TRUST		AV	40	38.67	38.67
20	09-1S-11W	25R-009.00-021.00	TYLER JACK FAMILY LLC	5 GREENBRIER RD LITTLE ROCK AR 72202	AV	119.82	119.81	119.74
21	01-1S-11W	25R-001.00-002.00	CRAIG PLANTING CO	PO BOX 913 STUTTGART AR 72160	AV	40	35.92	5.44
21	01-1S-11W	25R-001.00-004.00	FLETCHER FARM	C/O WILLIAM WORTEN LITTLE ROCK AR 72206	AV	117.02	148.45	48.34
21	03-1S-11W	25R-003.00-001.00	DAVIDSON RANCH INC	PO BOX 1300 LITTLE ROCK AR 72203-1300	AV	80	37.62	4.26

MAP PAGE	SECTION TOWNSHIP RANGE	PARCEL NUMBER	OWNER NAME	* OWNER ADDRESS	*TYPE	ASSESSOR ACRE	GIS ACRE	LEVEED ACRE
21	03-1S-11W	25R-003.00-004.00	DAVIDSON RANCH INC	PO BOX 1300 LITTLE ROCK AR 72203-1300	AI	21.3	15.42	2.13
21	03-1S-11W	25R-003.00-005.00	THOMAS R H/S L FAMILY REVOCABLE TRUST		RI	5.18	3.80	3.80
21	03-1S-11W	25R-003.00-005.01	THOMAS HAROLD & BETTY R	7300 FOURCH DAM PIKE LITTLE ROCK AR 72206-	RI	3.22	3.00	2.45
21	03-1S-11W	25R-003.00-006.00	THOMAS HAROLD W & BETTY R	7300 FOURCHE DAM PIKE LITTLE ROCK AR 72206-	CI	7.9	5.91	5.26
21	03-1S-11W	25R-003.00-006.01	THOMAS CHAS RAY & RUTH L	13609 FRAZIER PIKE LITTLE ROCK AR 72206	RI	1.33	1.22	1.22
21	03-1S-11W	25R-003.00-006.03	CRABTREY RANDALL/KATHY	LITTLE ROCK AR 72206	RI	0.77	0.38	0.30
21	03-1S-11W	25R-003.49-005.00	DAVIDSON RANCH INC	PO BOX 1300 LITTLE ROCK AR 72203-1300	AV	13.11	11.40	3.41
21	03-1S-11W	25R-003.49-007.00	THOMAS HAROLD W	7300 FOURCHE DAM PIKE LITTLE ROCK AR 72206-	AI	78.678	77.73	77.73
21	03-1S-11W	25R-003.49-007.02	THOMAS RANDY W LIV TR	LITTLE ROCK AR 72206-	RI	7.33	7.64	3.13
21	03-1S-11W	25R-003.49-008.00	DAVIDSON RANCH LLC	LITTLE ROCK AR 72203	AV	77.2	73.69	73.69
21	03-1S-11W	25R-003.49-009.00	PEARSON PROPERTIES LIMITED LLC	10012 W MARKHAM ST LITTLE ROCK AR 72205	RI	0.54	0.56	0.33
21	03-1S-11W	25R-003.49-010.00	DAVIDSON RANCH INC	PO BOX 1300 LITTLE ROCK AR 72203-1300	RV	0.44	0.42	0.42
21	03-1S-11W	25R-003.49-011.00	DAVIDSON RANCH LLC	LITTLE ROCK AR 72203	RI	4.16	3.99	3.99
21	03-1S-11W	25R-003.49-011.01	DAVIDSON RANCH LLC	LITTLE ROCK AR 72203	RI	0.44	0.45	0.45
21	03-1S-11W	25R-003.49-012.00	DAVIDSON RANCH INC	PO BOX 1300 LITTLE ROCK AR 72203-1300	RV	0.68	0.86	0.86
21	03-1S-11W	25R-003.49-013.00	KELLY JO PHELPS	29 OVERLOOK DR LITTLE ROCK AR 72207-	RV	0.48	0.53	0.46
21	03-1S-11W	25R-003.49-015.00	DAVIDSON RANCH INC	PO BOX 1300 LITTLE ROCK AR 72203-1300	RI	2.33	2.18	2.18
21	03-1S-11W	25R-003.49-016.00	THOMAS R H/S L FAMILY REVOCABLE TRUST		AI	32.18	33.92	33.67
21	03-1S-11W	25R-003.49-016.02	THOMAS R H/S L FAMILY REVOCABLE TRUST		RI	2.08	2.08	2.08
21	03-1S-11W	25R-003.49-018.00	DAVIDSON RANCH INC	PO BOX 1300 LITTLE ROCK AR 72203-1300	RV	4.06	3.50	3.50
21	03-1S-11W	25R-003.49-020.00	DAVIDSON RANCH INC	PO BOX 1300 LITTLE ROCK AR 72203-1300	RI	1.66	1.29	1.29
21	03-1S-11W	25R-003.49-025.00	WISE WILLIAM F & DEBBIE S L W	10704 HARPER RD LITTLE ROCK AR 72206-9190	RI	1.79	1.79	1.79
21	10-1S-11W	25R-003.49-001.00	COKER KENNETH RAY	LITTLE ROCK AR 72206	AI	74.4	74.59	70.33
21	10-1S-11W	25R-003.49-002.00	DAVIDSON RANCH INC	PO BOX 1300 LITTLE ROCK AR 72203-1300	RI	1.3	1.58	0.71
21	10-1S-11W	25R-003.49-003.00	SMITH ERIC LEE & LESLIE MICHELLE	14900 FRAZIER PIKE LITTLE ROCK AR 72207	RI	1.95	1.82	1.82
21	10-1S-11W	25R-003.49-004.00	TYLER JACK FAM LLC	5 GREENBRIER RD LITTLE ROCK AR 72202-1903	AV	94.05	90.53	85.58
21	10-1S-11W	25R-003.49-006.00	TYLER JACK FAM LLC	5 GREENBRIER RD LITTLE ROCK AR 72202-	AI	99.89	96.12	96.12
21	10-1S-11W	25R-010.00-004.00	TYLER JACK FAM LLC	5 GREENBRIER RD LITTLE ROCK AR 72202-	AV	160	156.67	156.67
21	10-1S-11W	25R-010.00-017.00	HALL THEARDERS	11515 HIGHWAY 365 S LITTLE ROCK AR 72206	AV	40	37.43	34.82
21	10-1S-11W	25R-010.00-019.00	DAVIS JIMMIE D JR/TIMMIE L TRS	15901 FRAZIER PIKE LITTLE ROCK AR 72206-	AI	34.2	34.68	0.94
21	10-1S-11W	25R-010.01-001.00	STATON LONNIE RAY JR	10801 HARPER RD LITTLE ROCK AR 72206-	RV	0.71	0.66	0.66
21	10-1S-11W	25R-010.01-002.00	STATON LONNIE RAY JR	10801 HARPER RD LITTLE ROCK AR 72206-	RV	1	1.05	1.05
21	10-1S-11W	25R-010.01-004.00	STATON LONNIE RAY JR	10801 HARPER RD LITTLE ROCK AR 72206-	RV	1.64	1.36	1.33
21	10-1S-11W	25R-010.01-005.00	BALDRIDGE RACHEL M ETAL	15308 FRAZIER PIKE LITTLE ROCK AR 72206	RV	0.455	0.40	0.40
21	10-1S-11W	25R-010.01-005.04	ELROD DANNA VEE	15230 FRAZIER PIKE LITTLE ROCK AR 72206	RI	0.455	0.45	0.45
21	10-1S-11W	25R-010.01-005.05	CLIFTON MYRTLE L & ETAL	LITTLE ROCK AR 72206	RI	0.455	0.46	0.46
21	10-1S-11W	25R-010.01-005.06	BALDRIDGE RACHEL M & ETAL	15308 FRAZIER PIKE LITTLE ROCK AR 72206	RI	0.455	0.47	0.42
21	10-1S-11W	25R-010.01-006.00	BALDRIDGE TRUDY A	LITTLE ROCK AR 72206	RI	1.82	1.78	1.78
21	10-1S-11W	25R-010.01-007.00	WILLIAMS MARY A	15308 FRAZIER PIKE LITTLE ROCK AR 72206	RI	1.82	1.78	1.78
21	10-1S-11W	25R-010.01-008.00	STATON LONNIE RAY JR	10801 HARPER RD LITTLE ROCK AR 72206-	AV	1.82	1.78	1.78
21	10-1S-11W	25R-010.01-009.00	HALL THEARDERS & SHIRLEY	11515 HIGHWAY 365 S LITTLE ROCK AR 72206	AV	18.75	17.55	15.38
21	12-1S-11W	25R-012.00-001.00	WORTHEN THOMAS F TRUST/WORTHEN WILLIAM BOOKER JR	CO WORTHEN WILLIAM LITTLE ROCK AR 72206	AI	568.65	558.74	249.85
21	15-1S-11W	25R-015.00-003.00	MORRIS EVELYN L	16504 FRAZIER PIKE LITTLE ROCK AR 72206-9281	RI	2	2.53	2.53
21	15-1S-11W	25R-015.00-004.00	SMITH JIMMY L	LITTLE ROCK AR 72204	RV	7	6.86	6.86
21	15-1S-11W	25R-015.00-005.00	DAVIS LINDA FAYE	16602 FRAZIER PIKE LITTLE ROCK AR 72206-	RI	7	6.82	6.82
21	15-1S-11W	25R-015.00-006.00	LEE CHARITY	16602 FRAZIER PIKE LITTLE ROCK AR 72206	RV	7	6.83	6.83
21	15-1S-11W	25R-015.00-007.00	HEAVNER JAMES L & JANIE	LITTLE ROCK AR 72206-6027	RV	7	6.83	6.83
21	15-1S-11W	25R-015.00-008.00	HEAVNER JAMES L & JANIE	LITTLE ROCK AR 72206-6027	RV	7	6.83	6.83

MAP PAGE	SECTION TOWNSHIP RANGE	PARCEL NUMBER	OWNER NAME	* OWNER ADDRESS	*TYPE	ASSESSOR ACRE	GIS ACRE	LEVEED ACRE
21	15-1S-11W	25R-015.00-009.00	HEAVNER JAMES L & JANIE	LITTLE ROCK AR 72206-6027	RV	7	6.83	6.83
21	15-1S-11W	25R-015.00-010.00	HEAVNER JAMES L & JANIE	LITTLE ROCK AR 72206-6027	RV	5.25	5.16	5.16
21	15-1S-11W	25R-015.00-012.00	JEFFERSON JOANNE J	23180 CLOVERLAWN ST OAK PARK MI 48237	RV	1	0.95	0.95
22	01-1S-11	25R-001.00-006.00	CRAIG PLANTING CO	PO BOX 913 STUTTGART AR 72160	AV	89.8	152.20	149.01
22	01-1S-11W	25R-001.00-001.00	CRAIG PLANTING CO	PO BOX 913 STUTTGART AR 72160	AV	41.999	38.56	36.06
22	05-1S-10W	15R-005.00-001.00	CRAIG PLANTING CO	PO BOX 913 STUTTGART AR 72160	AV	332.48	339.77	236.82
22	06-1S-10W	15R-006.00-001.00	CRAIG PLANTING CO	PO BOX 913 STUTTGART AR 72160	AV	650.3	159.09	82.75
22	06-1S-10W	15R-006.00-002.00	CRAIG PLANTING CO	PO BOX 913 STUTTGART AR 72160	AV	248.76	244.80	99.61
22	06-1S-10W	15R-006.00-003.00	CRAIG PLANTING CO	PO BOX 913 STUTTGART AR 72160	AV	81.539	75.06	46.41
22	06-1S-10W	15R-006.00-003.01	PLANTATION ESTATES DEV CO INC	PO BOX 22668 LITTLE ROCK AR 72221	AV	49.03	51.70	49.94
22	06-1S-10W	15R-006.00-003.08	BELK ROBERT	4750 E ROYAL DR SPRINGFIELD MO 65809-2422	RV	1.533	1.78	1.78
22	06-1S-10W	15R-006.00-004.00	CRAIG PLANTING CO	PO BOX 913 STUTTGART AR 72160	AV	77.748	78.39	2.27
22	06-1S-10W	15R-006.00-005.00	CRAIG PLANTING CO	PO BOX 913 STUTTGART AR 72160	AV	80	77.59	0.71
22	06-1S-10W	15R-006.01-001.00	TURNER BOBBY JOE AND ANNE REVOCABLE TRUST		RI	5.039	5.07	1.55
22	06-1S-10W	15R-006.01-002.00	WILDER JEAN MADDEN	LITTLE ROCK AR 72202	RI	5.04	5.01	1.47
22	06-1S-10W	15R-006.01-003.00	BELK JAMES ROBERT	330 RIVER ROCK RD OZARK MO 65721	RV	5.27	5.24	2.18
22	06-1S-10W	15R-006.01-004.00	CRAIG MARTHA W LIVING TRUST	3808 WENTWOOD DR DALLAS TX 75225-5221	RV	5.43	5.40	1.56
22	06-1S-10W	15R-006.01-005.00	CRAIG MARTHA W LIVING TRUST	3808 WENTWOOD DR DALLAS TX 75225-5221	RI	5.03	5.01	2.39
22	06-1S-10W	15R-006.01-006.00	MOBBS FAMILY LLC	GREENBRIER AR 72058	RV	5.17	5.14	4.40
22	06-1S-10W	15R-006.01-007.00	WASHINGTON ADOLPH	SCOTT AR 72142	RI	5.28	5.26	5.26
22	06-1S-10W	15R-006.01-008.00	BELK ROBERT	4750 E ROYAL DR SPRINGFIELD MO 65809-2422	RV	5.02	3.07	3.07
22	06-1S-10W	15R-006.02-001.00	BELK ROBERT	4750 E ROYAL DR SPRINGFIELD MO 65809-2422	RV	4.997	5.40	5.40
22	06-1S-10W	15R-006.02-001.01	BELK ENTERPRISES LLC	4705 E ROYAL DR SPRINGFIELD MO 65809-2422	RV	0.333	0.41	0.41
22	06-1S-10W	15R-006.02-002.00	ADAMS TIM W & REGINA	8610 PLANTATION PT SCOTT AR 72142-	RI	5.09	5.06	5.06
22	06-1S-10W	15R-006.02-003.00	HOLLOWAY SCOTT EDMOND	SCOTT AR 72142	RI	5.04	5.01	5.01
22	06-1S-10W	15R-006.02-004.00	MARTIN EDDIE D SR & TELELA	SCOTT AR 72142	RI	5.03	5.00	5.00
22	06-1S-10W	15R-006.02-005.00	HOLLOWAY P E & G J LIVING TRST	8410 PLANTATION PT SCOTT AR 72142-	RI	4.65	4.87	4.87
22	06-1S-10W	15R-006.02-006.00	HOLLOWAY P E & G J LIV TRUST	8410 PLANTATION PT SCOTT AR 72142-	RI	4.46	5.14	5.14
22	06-1S-10W	15R-006.02-007.00	MOSLEY JAMES & MARY	8318 PLANTATION PT SCOTT AR 72142	RI	4.26	5.02	5.02
22	06-1S-10W	15R-006.02-008.00	WATTS WENDELL/BEVERLY	8306 PLANTATION PT SCOTT AR 72142	RI	4.09	5.12	5.12
22	06-1S-10W	15R-006.02-009.00	GERREN CHAS L & CHRISTINE L	SCOTT AR 72142	RI	3.9	5.14	5.14
22	06-1S-10W	15R-006.02-010.00	KITCHENS DARREL T & SUSAN G C	SCOTT AR 72142	RI	5.16	5.17	5.17
22	06-1S-10W	15R-006.03-001.02	CRAIG MARTHA W LIV TR	5315 EDGEWOOD RD LITTLE ROCK AR 72207	RV	3	3.07	3.07
22	06-1S-10W	15R-006.03-001.03	MCKIMMEY BYRON/MARILYN	5317 JFK BLVD N LITTLE ROCK AR 72116-	RV	3	3.04	3.04
22	06-1S-10W	15R-006.03-001.04	MOBBS FAMILY LLC	GREENBRIER AR 72058	RV	3	3.03	3.03
22	06-1S-10W	15R-006.03-001.05	MOBBS FAMILY LLC	GREENBRIER AR 72058	RV	3	3.03	3.03
22	06-1S-10W	15R-006.03-002.00	MCKIMMEY BYRON/MARILYN	5317 JOHN F KENNEDY BLVD N LITTLE ROCK AR 72116-	RV	3.3	3.27	2.95
22	06-1S-10W	15R-006.03-003.00	MOBBS FAMILY LLC	GREENBRIER AR 72058	RV	3.3	3.50	1.55
22	07-1S-10W	15R-006.03-004.00	HICKS SARAH		RV	3.3	3.17	0.95
22	07-1S-10W	15R-006.03-007.00	MCKIMMEY BYRON/MARILYN	5317 JFK BLVD N LITTLE ROCK AR 72116-	RV	3.7	3.70	2.70
22	07-1S-10W	15R-006.03-007.01	MCKIMMEY BYRON/MARILYN	5317 JFK BLVD N LITTLE ROCK AR 72116-	RV	3.7	3.70	3.68
22	07-1S-10W	15R-007.00-002.00	BENNETT RHONDA M/TOMMY A	12600 CRAIG RD SCOTT AR 72142-	RI	1.2	0.96	0.69
22	07-1S-10W	15R-007.00-003.00	HARRISON ALBERT ELLIS SR	9922 PICKARD RD N LITTLE ROCK AR 72118	RI	0.58	0.45	0.30
22	07-1S-10W	15R-007.00-004.00	AUTREY THOMAS G/SANDRA K	215 E VALENTINE RD JACKSONVILLE AR 72076	RI	1.16	0.89	0.68
22	07-1S-10W	15R-007.00-005.00	HOUCK MICHAEL W AND DEBORAH	N LITTLE ROCK AR 72116	RI	0.58	0.45	0.34
22	07-1S-10W	15R-007.00-007.00	HOUCK MICHAEL W AND DEBORAH	N LITTLE ROCK AR 72116	RI	0.48	0.45	0.31
22	07-1S-10W	15R-007.00-008.00	CLEMENTS LYNDA	499 CR 286 GRENADA MS 38901	RI	0.95	1.00	0.69
22	07-1S-10W	15R-007.00-009.00	ATHY MARGARET	36 STANWOOD LOOP N LITTLE ROCK AR 72118-2342	RI	2.47	2.40	1.61

MAP PAGE	SECTION TOWNSHIP RANGE	PARCEL NUMBER	OWNER NAME	* OWNER ADDRESS	*TYPE	ASSESSOR ACRE	GIS ACRE	LEVEED ACRE
22	07-1S-10W	15R-007.00-010.00	WORTHAM BUEL CLAY/BUEL R	8 FAIRWAY DR MAUMELLE AR 72113-	RI	3.49	3.50	0.81
22	07-1S-10W	15R-007.00-011.00	CLEMENTS LYNDA	499 CR 286 GRENADA MS 38901	RI	3.02	3.04	0.35
22	07-1S-10W	15R-007.00-012.00	MCSWAIN JOYCE	SCOTT AR 72142-9723	RI	0.97	0.58	0.17
22	07-1S-10W	15R-007.00-015.00	WORTHAM BUEL CLAY		RI	0.63	0.54	0.54
22	07-1S-10W	15R-007.00-016.03	WARNER ELBERT L/JANICE A JT REV TR	517 BROWN DR N LITTLE ROCK AR 72118-	RI	5.13	5.00	1.67
22	07-1S-10W	15R-007.00-016.04	VESS STUART	SCOTT AR 72142	RV	0.8	0.84	0.56
22	07-1S-10W	15R-007.00-016.06	GORDON LIVING TRUST	VILONIA AR 72173-	RI	0.63	0.67	0.60
22	07-1S-10W	15R-007.00-017.00	LONG LEONARD C III	17 KINGS ARMS MECHANICBURG PA 17050	RI	6.2	6.31	2.13
22	07-1S-10W	15R-007.00-018.00	LONG TERRY L	SCOTT AR 72142	RI	6.24	6.36	2.42
22	07-1S-10W	15R-007.00-019.00	SERFATY MARION DARLENE	SCOTT AR 72142	RV	6.28	6.41	3.70
22	07-1S-10W	15R-007.00-020.00	VESS STUART/RITA	SCOTT AR 72142	AI	47.61	43.89	32.41
22	07-1S-10W	15R-007.00-021.00	VESS STUART/RITA J	SCOTT AR 72142	AI	93.22	94.49	71.03
22	07-1S-10W	15R-007.00-022.00	ATHY MARGARET B ETAL	36 STANWOOD LOOP N LITTLE ROCK AR 72118-2342	AV	13.49	13.13	11.20
22	07-1S-10W	15R-007.00-022.02	ATHY MARGARET B ETAL	C/O SAMUEL W MCNWELY JR FARMERSVILLE TX 75442	RI	8.58	8.58	7.24
22	07-1S-10W	15R-007.00-022.03	KEESE A R & RICHARD W & ETAL	214 RUTH ST BENTON AR 72015-	RV	4.3	4.45	3.74
22	07-1S-10W	15R-007.00-025.00	STEELE BEND DEVELOPMENT INC	5321 JOHN F KENNEDY BLVD NORTH LITTLE ROCK AR 72116	AV	19.52	11.50	11.50
22	07-1S-10W	15R-007.00-025.02	HUDDLE ROY VERNON REVOCABLE TRUST	C/O CHARLES DARWIN SKIP DAVIS SCOTT AR 72142	RI	9.63	10.03	10.03
22	07-1S-10W	15R-007.00-029.00	KEESE A R/ET AL		RI	4.63	4.33	3.68
22	07-1S-10W	15R-007.00-030.00	ATHY MARGARET B/ANN B PRESLEY	36 STANWOOD LOOP N LITTLE ROCK AR 72118-2342	RV	4.63	4.42	3.72
22	07-1S-10W	15R-007.25-001.00	CALVA FRANCES L	11219 OLD RIVER RD SCOTT AR 72142	RI	0	0.66	0.66
22	07-1S-10W	15R-007.25-008.00	ELROD ROBERT L & LINDA	SCOTT AR 72142	RI	0	0.48	0.48
22	07-1S-10W	15R-007.25-009.00	MALER ERNEST A & DONNA S	SCOTT AR 72142	RI	0.49	0.48	0.42
22	07-1S-10W	15R-007.25-010.00	TYSON WAYNE/KATHY	10409 RIVER ACRES RD SCOTT AR 72142-8906	RI	0	0.48	0.48
22	07-1S-10W	15R-007.25-011.00	ABEL KENNETH & SHIRLEY	N LITTLE ROCK AR 72117	RV	0	0.48	0.48
22	07-1S-10W	15R-007.25-012.00	YARBERRY JIMMY DEAN	SCOTT AR 72142	RI	0	0.48	0.48
22	07-1S-10W	15R-007.25-013.00	WILLIAMS LEONARD E/PATRICIA V LIVING TRUST	5600 LAKEVIEW RD N LITTLE ROCK AR 72116	RV	0.4255	0.42	0.42
22	07-1S-10W	15R-007.25-014.00	TYSON NEAL/KATHY	10501 RIVER ACRES RD SCOTT AR 72142-	RI	0	0.48	0.48
22	07-1S-10W	15R-007.25-015.00	BREWER PENNY	SCOTT AR 72142	RI	0.5439	0.54	0.54
22	07-1S-10W	15R-007.25-016.00	CLEMENTS EUGENE E JR/AUNNA M	SCOTT AR 72142	RI	0	0.48	0.48
22	07-1S-10W	15R-007.25-017.00	WELSH PATSY	SCOTT AR 72142	RI	0	0.48	0.48
22	07-1S-10W	15R-007.25-018.00	REAMS ALFRED T SR/CAROLYN SUE	10623 RIVER ACRES RD SCOTT AR 72142	RI	0	0.48	0.48
22	07-1S-10W	15R-007.25-019.00	COLLINS DANIEL T/ VIRGINIA G	10620 RIVER ACRES RD SCOTT AR 72142	RI	0	0.48	0.48
22	07-1S-10W	15R-007.25-020.00	REAMS ALFRED T SR/CAROLYN SUE	C/O ALFRED T JR/PAULA J SCOTT AR 72142-	RI	0	0.48	0.48
22	07-1S-10W	15R-007.25-021.00	PERRY MARK/NELDA	8 EL CAN DR CABOT AR 72023	RI	0	0.48	0.48
22	07-1S-10W	15R-007.25-022.00	MOODY EARLIN RAY & LEREVA	10709 RIVER ACRES RD SCOTT AR 72142	RI	0	0.48	0.48
22	07-1S-10W	15R-007.25-023.00	HINES SHARON M/FORD WM L	1791 VALLEY VIEW AVE NORCO CA 92860-	RI	0	0.48	0.48
22	07-1S-10W	15R-007.25-024.00	HILLIARD HAROLD E & BRENDA	SHERWOOD AR 72120	RI	0	0.48	0.48
22	07-1S-10W	15R-007.25-025.00	YARBORO HILLIARD JAY/LUCILLE	SCOTT AR 72142	RI	0	0.48	0.48
22	07-1S-10W	15R-007.25-026.00	JENSEN RICHARD	10819 RIVER ACRES RD SCOTT AR 72142	RI	0	0.48	0.48
22	07-1S-10W	15R-007.25-027.00	YARBORO LUCILLE LIVING TRUST	C/O LUCILLE YARBORO - LE SCOTT AR 72142-9148	RI	0	0.48	0.48
22	07-1S-10W	15R-007.25-028.00	WILSON JUSTIN WAYNE/JERRY W	10911 RIVER ACRES RD SCOTT AR 72142-	RI	0	0.48	0.48
22	07-1S-10W	15R-007.25-029.00	HODGES JUDY LITAKER/J D	C/O JUDY LITAKER VICKERS ENGLAND AR 72046	RI	0	0.48	0.48
22	07-1S-10W	15R-007.25-030.00	PEARSON ROBERT W	SCOTT AR 72142	RI	0	0.48	0.48
22	07-1S-10W	15R-007.25-031.00	BOSTIAN GARY	9418 SUMAC DR PINE BLUFF AR 71603	RV	0	0.48	0.48
22	07-1S-10W	15R-007.25-032.00	TURNER MICHAEL AND ANGELA	7014 QUAILRUN DR BENTON AR 72019	RV	0	0.48	0.48
22	07-1S-10W	15R-007.25-033.00	DOBBS JOHN JR/ KAREN	860 SCHERMAN OAKS CIR CONWAY AR 72034	RV	0	0.24	0.24
22	07-1S-10W	15R-007.25-034.00	FLYNN RUSSELL/LYNETTE		RV	0	0.48	0.48
22	07-1S-10W	15R-007.25-035.00	COOK RICKY A		RI	0	0.48	0.48

MAP PAGE	SECTION TOWNSHIP RANGE	PARCEL NUMBER	OWNER NAME	* OWNER ADDRESS	*TYPE	ASSESSOR ACRE	GIS ACRE	LEVEED ACRE
22	07-1S-10W	15R-007.25-036.00	GARCIA-SHORT LYNNETTE	11121 RIVER ACRES RD SCOTT AR 72142	RI	0	0.48	0.48
22	07-1S-10W	15R-007.25-037.00	SIPES GARY/DEJUANA	JACKSONVILLE AR 72076	RV	0	0.48	0.48
22	07-1S-10W	15R-007.25-039.00	VAUGHN CHERYL L	SCOTT AR 72142	RI	0	0.48	0.48
22	07-1S-10W	15R-007.25-040.00	CALVA JOSEPH F/FRANCES TRUST	11219 OLD RIVER DR SCOTT AR 72142	RI	0	1.24	1.14
22	07-1S-10W	15R-007.25-041.00	RAMOS RIGOBERTO	11222 RIVER ACRES RD SCOTT AR 72142-9777	RI	0	0.48	0.47
22	07-1S-10W	15R-007.31-000.01	SIMS STEPHEN SCOTT/ETAL	11229 RIVER TRAIL DR SCOTT AR 72142-9780	RI	11.08	8.76	8.76
22	07-1S-10W	15R-007.31-000.02	PULASKI COUNTY	201 S BROADWAY ST LITTLE ROCK AR 72201	EG	0	0.23	0.23
22	07-1S-10W	15R-007.31-007.00	MCCULLEY LINDA		RI	0.68	0.69	0.33
22	07-1S-10W	15R-007.31-008.00	MOORE BROADWAY LLC	C/O EDDIE DON MARTIN III NORTH LITTLE ROCK AR 72214-2144	RV	0.68	0.68	0.32
22	07-1S-10W	15R-007.31-009.00	DUDLEY GEORGE A/JOYCE	PO BOX 517 ALEXANDER AR 72002	RV	0.95	0.82	0.82
22	07-1S-10W	15R-007.31-010.00	MORAN SHARON		RV	1.01	0.99	0.99
22	07-1S-10W	15R-007.31-011.00	MARTIN EDDIE JR/MINDY A	SCOTT AR 72142	RI	0.87	0.92	0.92
22	07-1S-10W	15R-007.31-012.00	LANTRIP JAMES JR	SCOTT AR 72142-	RI	0.75	0.73	0.73
22	07-1S-10W	15R-007.31-013.00	CLAY BENJAMIN D & GLENDA W	LITTLE ROCK AR 72209-1649	RI	0.69	0.69	0.69
22	07-1S-10W	15R-007.31-014.00	BROWN CLARA ANNETTE	800 CHERRY HILL DR N LITTLE ROCK AR 72116	RI	0.69	0.68	0.68
22	07-1S-10W	15R-007.31-015.00	MARTIN DOUG	10601 RIVER TRAIL DR SCOTT AR 72142-9780	RI	0.69	0.69	0.69
22	07-1S-10W	15R-007.31-016.00	MARTIN MICHAEL	SCOTT AR 72142	RI	0.69	0.68	0.68
22	07-1S-10W	15R-007.31-017.00	MCGILL JOHN D	SCOTT AR 72142	RI	0.69	0.70	0.70
22	07-1S-10W	15R-007.31-018.00	PYLE PATRICIA ANN TRUST NUMBER ONE/ET AL	5311 TIMBER CREEK CIR N LITTLE ROCK AR 72116	RV	0.69	0.68	0.68
22	07-1S-10W	15R-007.31-019.00	MCKIM JAMES M SR/MCCUTCHEON STEWART/MCKIM GARY		RV	0.69	0.70	0.70
22	07-1S-10W	15R-007.31-020.00	MASSEY KAREN	SCOTT AR 72142-9779	RI	0.69	0.68	0.68
22	07-1S-10W	15R-007.31-021.00	DILLON DAVID/BROCKINTON ROGER		RV	0.69	0.70	0.70
22	07-1S-10W	15R-007.31-022.00	MATTHEWS DONNA DEANNA HIERD	14105 BAUCUM DR N LITTLE ROCK AR 72117	RI	0.69	0.68	0.68
22	07-1S-10W	15R-007.31-023.00	HORTON GENE & BETSY	10901 RIVER TRAIL DR SCOTT AR 72142-	RI	0.69	0.70	0.70
22	07-1S-10W	15R-007.31-024.00	WHITT CLAYTON	BIGELOW AR 72016	RI	0.69	0.68	0.68
22	07-1S-10W	15R-007.31-025.00	ISBELL KENNETH D/BETTY D	5713 SPRINGDALE RD ALEXANDER AR 72002	RV	0.69	0.70	0.70
22	07-1S-10W	15R-007.31-026.00	COX ARVIL	6817 HICKS RD MABELVALE AR 72103	RV	0.69	0.68	0.68
22	07-1S-10W	15R-007.31-027.00	CLARMOT PROPERTIES LLC	9605 HWY 161 SCOTT AR 72142	RV	0.69	0.70	0.70
22	07-1S-10W	15R-007.31-028.00	BOGAN ROBIN	11120 RIVER TRAIL DR SCOTT AR 72142	RI	0.69	0.66	0.66
22	07-1S-10W	15R-007.31-030.00	SISSON FAMILY TRUST NUMBER ONE	5613 STELLA CIR N LITTLE ROCK AR 72118	RI	1.2	1.13	1.13
22	07-1S-10W	15R-007.32-001.00	LAMB LARRY D & MARY E	SCOTT AR 72142	RI	5.46	5.36	5.27
22	07-1S-10W	15R-007.32-002.00	JONES WILLIAM L & VIRGINIA H	11126 PLANTATION LAKE DR SCOTT AR 72142-9461	RI	5.96	5.13	5.13
22	07-1S-10W	15R-007.32-003.00	JONES WILLIAM L & VIRGINIA H	SCOTT AR 72142	RI	5.1	4.90	4.90
22	07-1S-10W	15R-007.32-004.00	JONES WILLIAM L & VIRGINIA H	SCOTT AR 72142	RI	5.49	4.94	4.94
22	07-1S-10W	15R-007.32-005.00	COLLINS EDWARD/ANDREA REVO TR	11026 PLANTATION LAKE DR SCOTT AR 72142	RI	5.63	4.94	4.94
22	07-1S-10W	15R-007.32-006.00	HUDDLE ROY VERNON REVOCABLE TRUST	C/O CHARLES DARWIN SKIP DAVIS SCOTT AR 72142	RI	4.95	5.85	5.85
22	07-1S-10W	15R-007.32-007.00	MORGAN BRETT A	SCOTT AR 72142	RI	6.24	5.54	5.54
22	07-1S-10W	15R-007.32-008.00	MARLAR MICHAEL P/RHONDA K	SHERWOOD AR 72124-6257	RI	5.13	6.11	6.11
22	07-1S-10W	15R-007.32-009.00	HARRIS JOHN L/WELCH WENDALYN K	SCOTT AR 72142	RI	6.19	6.19	6.19
22	07-1S-10W	15R-007.32-010.00	MORRIS ALBERT & PAULA	10826 PLANTATION LAKE DR SCOTT AR 72142-9458	RI	5.4	4.95	4.95
22	07-1S-10W	15R-007.32-011.00	MORRIS ALBERT & PAULA	SCOTT AR 72142	RI	5.44	4.92	4.92
22	07-1S-10W	15R-007.32-012.00	GUICE WM H & BRENDA SUE	10726 PLANTATION LAKE DR SCOTT AR 72142-9457	RI	5.86	5.43	5.43
22	07-1S-10W	15R-007.32-013.00	MILLS JACK & BETTIE FAMILY TRUST	10646 PLANTATION LAKE DR SCOTT AR 72142-9456	RI	5.21	4.91	4.91
22	07-1S-10W	15R-007.32-014.00	ST CLAIR LIVING TRUST	10626 PLANTATION LAKE DR SCOTT AR 72142-9456	RI	5.52	4.91	4.91
22	07-1S-10W	15R-007.32-015.00	MIKLES JAMES P JR/KARA B		AI	15	14.90	14.89
22	07-1S-10W	15R-007.32-018.00	CLARK ROBERT E/CATHERINE L	SCOTT AR 72142	RI	5.48	4.97	3.63
22	07-1S-10W	15R-007.32-019.00	RYLES GERTRUDE P REVOCABLE TRUST	NORTH LITTLE ROCK AR 72114	RI	5.68	5.01	2.32
22	07-1S-10W	15R-018.37-018.00	BRANTLEY LAUDIES JR/PAULINE	4091 CENTRAL HIGH RD ENGLAND AR 72046	RI	1.6854	0.90	0.89

MAP PAGE	SECTION TOWNSHIP RANGE	PARCEL NUMBER	OWNER NAME	* OWNER ADDRESS	*TYPE	ASSESSOR ACRE	GIS ACRE	LEVEED ACRE
22	07-1S-10W	15R-018.37-019.00	HODGE LIVING TRUST	3608 POPE AVE N LITTLE ROCK AR 72116	RV	0	0.83	0.62
22	07-1S-10W	15R-018.37-020.00	SHAW SARA S		RI	0	0.60	0.51
22	07-1S-10W	15R-018.37-021.00	LANDRUM TERRY W REVO TR	11609 PATIA CV SCOTT AR 72142	RI	1.08	1.04	0.87
22	07-1S-10W	15R-018.37-023.00	SHUMATE BOB LEE/JENNY LEE		RI	0	0.50	0.41
22	08-1S-10	15R-008.00-004.01	KNOCK ON WOOD FARM LLC	1014 VICTORIA ST ANTIOCH IL 60002	RI	5.79	6.04	4.22
22	08-1S-10	15R-008.00-008.00	CROSBY ANNE MCRAE REVOCABLE TRUST	41 FOREST VALLEY LN LITTLE ROCK AR 72223	RI	4.3	7.62	4.94
22	08-1S-10W	15R-008.00-002.00	CRAIG PLANTING CO	PO BOX 913 STUTTGART AR 72160	AI	57.98	57.76	4.55
22	08-1S-10W	15R-008.00-004.02	KNOCK ON WOOD FARM LLC	1014 VICTORIA ST ANTIOCH IL 60002	RI	0.59	0.86	0.38
22	08-1S-10W	15R-008.00-004.03	ROB BELL PLANTATION LTD PTNERSHP	1014 VICTORIA ST ANTIOCH IL 60002	RI	5.96	6.22	0.35
22	08-1S-10W	15R-008.00-004.04	ROB-BELL TRUST	LITTLE ROCK AR 72217	RI	2.29	2.02	0.86
22	08-1S-10W	15R-008.00-004.05	ROB-BELL TRUST	LITTLE ROCK AR 72217	RI	0.38	0.39	0.33
22	08-1S-10W	15R-008.00-005.00	ANDERSON THOMAS EDWARD REVO. TRUST	PO BOX 339 SCOTT AR 72142	RI	1.17	1.17	0.73
22	08-1S-10W	15R-008.00-005.01	KNOCK ON WOOD FARM LLC	1014 VICTORIA ST ANTIOCH IL 60002	RI	5.2	5.13	0.83
22	08-1S-10W	15R-008.00-005.03	HARTZ FAMILY TRUST	1 ANDOVER DR UNIT 7 LITTLE ROCK AR 72227	RI	4.8	4.61	0.50
22	08-1S-10W	15R-008.00-005.04	ROY THOMAS W III/BROWN CLARA ANNETTE	SCOTT AR 72142	AI	4.65	2.20	1.92
22	08-1S-10W	15R-008.00-005.05	RAMM MARK E/KATHERINE W	5325 SHERWOOD RD LITTLE ROCK AR 72207-5331	RI	2.18	2.14	1.76
22	08-1S-10W	15R-008.00-005.06	GREEN NATALIE K AND MICHAEL T	9705 HIGHWAY 161 S SCOTT AR 72142	RI	1	1.07	0.68
22	08-1S-10W	15R-008.00-005.07	HALL JOHN W III & THERESA A	LITTLE ROCK AR 72205-2812	RV	0.86	0.79	0.46
22	08-1S-10W	15R-008.00-005.08	CHEEK JEFFREY SCOTT/ROSALIND MCDONALD	100 S E 4TH ENGLAND AR 72046	RV	0.33	0.28	0.21
22	08-1S-10W	15R-008.00-005.16	PLEDGER CODY MARTIN/DANNY	SCOTT AR 72142	RV	0.49	0.50	0.50
22	08-1S-10W	15R-008.00-005.17	SIMS TONYA D	PO BOX 172 SCOTT AR 72142	RV	1.7	1.75	1.74
22	08-1S-10W	15R-008.00-005.18	THOMAS JAMES	2400 RIVERFRONT DR APT 2028 LITTLE ROCK AR 72202	RV	1	1.14	0.73
22	08-1S-10W	15R-008.00-005.19	ARNETT REALTY INC	145 EDGEWOOD DR CABOT AR 72023	RI	1.13	1.11	0.65
22	08-1S-10W	15R-008.00-005.20	HALE JOBETH	SCOTT AR 72142	RI	1.12	1.08	0.61
22	08-1S-10W	15R-008.00-005.21	DENNISTON TOM REVOCABLE TRUST		RV	0.25	0.25	0.25
22	08-1S-10W	15R-008.01-001.00	CRAIG PROPERTIES LLC	C/O HARTZ FARM MANAGEMENT STUTTGART AR 72160	RV	2.22	2.28	0.25
22	08-1S-10W	15R-008.01-002.00	CRAIG PROPERTIES LLC	C/O HARTZ FARM MANAGEMENT STUTTGART AR 72160	RV	2.03	2.06	0.34
22	08-1S-10W	15R-008.01-003.00	CRAIG PROPERTIES LLC	C/O HARTZ FARM MANAGEMENT STUTTGART AR 72160	RV	1.83	1.84	0.52
22	08-1S-10W	15R-008.01-004.00	CRAIG PROPERTIES LLC	C/O HARTZ FARM MANAGEMENT STUTTGART AR 72160	RV	1.58	1.57	0.35
22	08-1S-10W	15R-008.01-005.00	CRAIG PROPERTIES LLC	C/O HARTZ FARM MANAGEMENT STUTTGART AR 72160	RV	1.34	1.36	0.32
22	08-1S-10W	15R-008.01-006.00	CRAIG PROPERTIES LLC	C/O HARTZ FARM MANAGEMENT STUTTGART AR 72160	RV	1.09	1.08	0.35
22	08-1S-10W	15R-008.01-007.00	CRAIG PROPERTIES LLC	C/O HARTZ FARM MANAGEMENT STUTTGART AR 72160	RV	2.12	2.34	1.45
22	12-1S-11	25R-012.00-003.00	CRAIG PLANTING CO	PO BOX 913 STUTTGART AR 72160	RV	1.26	0.41	0.41
22	12-1S-11W	15R-018.37-018.01	KTT LLC	6500 SILVERHAWK LANE NORTH LITTLE ROCK AR 72118	RI	0.2334	0.72	0.72
22	17-1S-10W	15R-017.00-001.00	BEAR FARMS LP/CAMCO REALTY INC	LITTLE ROCK AR 72217	AV	80.12	76.45	76.17
22	17-1S-10W	15R-017.00-001.01	ROB-BELL TRUST	LITTLE ROCK AR 72217	AI	65.74	65.41	41.28
22	17-1S-10W	15R-017.00-001.02	ROB BELL PLANTATION LTD PTNERSHP	1014 VICTORIA ST ANTIOCH IL 60002	RV	8.56	9.34	2.94
22	17-1S-10W	15R-017.00-002.00	DAVIS SUSAN ORSI REVOCABLE TRUST		RI	2.13	2.26	2.15
22	18-1S-10W	15R-018.00-001.00	STRANGE EMERIC RAY SR/SHIRLEY A	12915 LOWER STEEL BEND RD SCOTT AR 72142	RI	5.06	4.96	4.56
22	18-1S-10W	15R-018.00-001.01	FOUNTAIN GRACE E	MENA AR 71953	RI	5.17	5.03	5.00
22	18-1S-10W	15R-018.00-001.02	MATHIS BILLY R/F LAVERNE REVOCABLE TRUST	12419 LOWER STEEL BEND RD SCOTT AR 72142	RI	7.85	7.72	5.19
22	18-1S-10W	15R-018.00-002.00	MCDANIEL ARTHUR D/BEGGS WANDA H	SCOTT AR 72142-9137	RI	7.11	6.74	6.73
22	18-1S-10W	15R-018.00-003.00	DOWNS VIRGINIA D	13205 LOWER STEEL BEND RD SCOTT AR 72142-9766	RI	7.11	6.23	6.23
22	18-1S-10W	15R-018.00-005.00	MYERS RONALD D/KAREN G	SCOTT AR 72142	RI	1.8	1.62	1.04
22	18-1S-10W	15R-018.00-005.02	MYERS RONALD D/KAREN G	SCOTT AR 72142	RI	1.92	1.95	1.73
22	18-1S-10W	15R-018.00-006.00	CAUGHON CYNTHIA D	13419 LOWER STEELE BEND RD SCOTT AR 72142	AI	17.94	15.94	13.97
22	18-1S-10W	15R-018.00-008.00	ST STEPHEN'S CHURCH	PO BOX 195 SCOTT AR 72142	ER	0.4	0.40	0.40
22	18-1S-10W	15R-018.00-009.00	DIETZ JOAN BROWN	LITTLE ROCK AR 72227	AI	11.81	9.75	8.69

MAP PAGE	SECTION TOWNSHIP RANGE	PARCEL NUMBER	OWNER NAME	* OWNER ADDRESS	*TYPE	ASSESSOR ACRE	GIS ACRE	LEVEED ACRE
22	18-1S-10W	15R-018.00-010.00	SIEMS MARTIN L & CHRISTA L	SCOTT AR 72142	RI	9.51	8.65	8.02
22	18-1S-10W	15R-018.00-011.02	KELLY ANDREW J/KATHRYN	SCOTT AR 72142	RI	5.16	5.10	3.68
22	18-1S-10W	15R-018.00-011.03	JONES FAMILY TRUST		RI	5.25	5.18	4.04
22	18-1S-10W	15R-018.00-011.04	WILLIAMS SAMSON E	12606 LOWER STEEL BEND RD SCOTT AR 72142	RI	5.2	4.88	3.95
22	18-1S-10W	15R-018.00-011.05	HAMILTON JOHN III & SONDR A D	SCOTT AR 72142	RI	9.51	9.16	5.05
22	18-1S-10W	15R-018.01-001.00	SCHIRMER CHESTER/KAREN	JACKSONVILLE AR 72076	RI	2.514	2.53	2.53
22	18-1S-10W	15R-018.01-002.00	ROUNTREE GREG/DONNA	12901 LOWER STEELE BEND RD SCOTT AR 72142-	RI	0	2.63	2.63
22	18-1S-10W	15R-018.13-001.00	FURRER ADOLPH J FAMILY TRUST		RI	3.02	2.98	2.41
22	18-1S-10W	15R-018.13-002.00	TAYLOR WILLIAM R/SHAUNE S	12927 LOWER STEELE BEND RD SCOTT AR 72142	RI	3	3.11	2.46
22	18-1S-10W	15R-018.37-001.00	THE WILLOWS - COMMON AREA		EG	0.49	0.49	0.49
22	18-1S-10W	15R-018.37-002.00	KING JOHNNY D/MARGARET HAMM	420 E 9TH LONOKE AR 72086	RI	0	0.58	0.58
22	18-1S-10W	15R-018.37-003.00	YODER BLAKE DAVID	SCOTT AR 72142	RI	0	0.87	0.70
22	18-1S-10W	15R-018.37-004.00	SIMMONS LIVING TRUST	12125 WILLOW LN SCOTT AR 72142	RI	0.6158	0.66	0.27
22	18-1S-10W	15R-018.37-005.00	INMON KATHLEEN	LITTLE ROCK AR 72227	RI	0	0.65	0.15
22	18-1S-10W	15R-018.37-006.00	BARGE PATRICK	SCOTT AR 72142	RI	0	0.73	0.65
22	18-1S-10W	15R-018.37-007.00	RICHMOND FAMILY REVOCABLE TRUST	LITTLE ROCK AR 72212-3155	RI	0	0.73	0.73
22	18-1S-10W	15R-018.37-008.00	CAMP THOMAS SLADE & CAROL ANNE	SCOTT AR 72142	RI	0	0.62	0.62
22	18-1S-10W	15R-018.37-009.00	GREGORY ARTIE (TREY) III REVOCABLE TRUST	12025 WILLOW LN SCOTT AR 72142	RI	0	0.96	0.96
22	18-1S-10W	15R-018.37-010.00	RODGERS WILLIAM LANCE/LAURALYN ELOISE	12007 WILLOW LN SCOTT AR 72142-9772	RI	0	0.66	0.49
22	18-1S-10W	15R-018.37-011.00	FOWLER GLYN/TONI	SCOTT AR 72142	RI	0	0.79	0.40
22	18-1S-10W	15R-018.37-012.00	RICHMOND REBECCA ANN	12112 WILLOW LN SCOTT AR 72142-	RI	0	0.58	0.26
22	18-1S-10W	15R-018.37-013.00	BEARD R WHEATLEY/MARCIA C	3500 SW ELM MANOR AV BENTONVILLE AR 72712	RV	0.57	0.58	0.08
22	18-1S-10W	15R-018.37-013.01	DENMAN BRAD	SCOTT AR 72142	RI	1.23	1.28	0.99
22	18-1S-10W	15R-018.37-016.00	SHORT GLENNIS R/DARRELL DWAYNE	3609 CHAMBRAY PL BENTON AR 72015	RV	0	0.58	0.58
22	18-1S-10W	15R-018.37-017.00	SHORT GLENNIS R/DARRELL DWAYNE	3609 CHAMBRAY PL BENTON AR 72015	RV	0	0.74	0.74
22	18-1S-10W	15R-018.37-024.00	FLEMING PAUL ALAN/RAMONA LOUISE		RI	0	0.49	0.32
22	18-1S-10W	15R-018.37-025.00	CHARTRAND ELTON/GERI TRUST NUMBER ONE	SCOTT AR 72142-9423	RI	0	0.46	0.19
22	18-1S-10W	15R-018.37-026.00	WITHROW KEVIN L/JENNY L	11633 PATIA CV SCOTT AR 72142-	RI	0	0.53	0.20
22	18-1S-10W	15R-018.37-032.00	RICHMOND FAMILY REVOCABLE TRUST		RV	0	0.68	0.14
22	18-1S-10W	15R-018.37-033.00	CAMPBELL SHEET METAL INC	PO BOX 17945 N LITTLE ROCK AR 72217-	RI	0	0.54	0.15
22	18-1S-10W	15R-018.37-034.00	STRANGE BRENDA & EMERIC R	SCOTT AR 72142	RI	0	0.84	0.21
22	18-1S-10W	15R-018.37-035.00	BINZ GRACIE L REVOCABLE TRUST	4900 SUGAR MAPLE LN LITTLE ROCK AR 72212	RI	0	0.70	0.20
22	18-1S-10W	15R-018.37-036.00	SIMMONS DESMOND/JOYCE	SCOTT AR 72142	RI	0	0.66	0.18
22	18-1S-10W	15R-018.37-037.00	HARTWICK FAMILY TRUST NUMBER ONE	C/O TIMOTHY ALLEN HARTWICK SCOTT AR 72142	RI	0	0.74	0.22
22	18-1S-10W	15R-018.37-038.00	CLEEK DAVID L/FLO K	SCOTT AR 72142	RI	0	0.72	0.18
22	18-1S-10W	15R-018.37-039.00	SUMMERS ROBERT ALLEN/BONNIE LOUISE	11815 WILLOW LN SCOTT AR 72142-	RI	0	0.75	0.17
22	18-1S-10W	15R-018.37-040.00	SWEARINGEN ACEY & LEE A	SCOTT AR 72142	RI	0	0.71	0.31
22	18-1S-10W	15R-018.37-041.00	KEGLEY RODNEY & KIM	2928 N MCKEE STE 101 FAYETTEVILLE AR 72703	RI	0	0.57	0.55
22	18-1S-10W	15R-018.37-042.00	MONTGOMERY DANIEL P/LINDA L	1367 SALEM RD BENTON AR 72019	RV	0	0.51	0.49
22	18-1S-10W	15R-018.37-043.00	GARCIA GRACE K	SCOTT AR 72142	RI	0	0.49	0.31
22	18-1S-10W	15R-018.37-044.00	HARTWICK FAMILY TRUST NUMBER ONE	C/O TIMOTHY ALLEN HARTWICK SCOTT AR 72142	RV	0	0.50	0.08
22	18-1S-10W	15R-018.37-053.00	SWEARINGEN BECKY SUE		RV	0	0.74	0.56
22	18-1S-10W	15R-018.37-056.00	DOMINICK LIVING TRUST	SCOTT AR 72142	RV	0	0.84	0.37
22	18-1S-10W	15R-018.37-057.00	DOMINICK LIVING TRUST	SCOTT AR 72142	RI	0	0.79	0.79
22	18-1S-10W	15R-018.37-058.00	DOMINICK LIVING TRUST	SCOTT AR 72142	RV	0	0.77	0.77
22	18-1S-10W	15R-018.37-059.00	WALKER JOHNNIE		RV	0.85	0.79	0.67
22	18-1S-10W	15R-018.37-060.00	ARMATO IGNAZIO & PERRY	JACKSONVILLE AR 72078	RI	0	0.84	0.84
22	18-1S-10W	15R-018.37-061.00	WILLIAMS FRANK B/BRENDA J		RI	0	1.54	1.54

MAP PAGE	SECTION TOWNSHIP RANGE	PARCEL NUMBER	OWNER NAME	* OWNER ADDRESS	*TYPE	ASSESSOR ACRE	GIS ACRE	LEVEED ACRE
22	18-1S-10W	15R-018.37-063.00	SCHAEFER GARY L/ETAL/JT RV TR	124 CATHERINE DR SCOTT AR 72142-9515	RI	0	0.81	0.81
22	18-1S-10W	15R-018.37-067.00	DAYSTAR ENTERPRISES REVOCABLE LIVING TR	C/O LEONARD DIEMER NORTH LITTLE ROCK AR 72118	RV	0	0.78	0.38
22	18-1S-10W	15R-018.37-068.00	FOWLER KEVYN/NICHOLAS	1901 WOLF ST LITTLE ROCK AR 72202	RV	0	0.58	0.58
22	18-1S-10W	15R-018.37-070.00	BALL ROBERT W/MCMILLAN RICHARD B/REGINA A	18600 MCMILLAN LN LITTLE ROCK AR 72206	RV	0	0.85	0.63
22	18-1S-10W	15R-018.37-071.00	C & B HOMES INC	P O BOX 1368 CABOT AR 72023	RV	0	0.73	0.51
22	18-1S-10W	15R-018.37-072.00	STOKES DAVID/DARLENE JOINT REVOCABLE TR		RV	0	0.68	0.18
22	18-1S-10W	15R-018.37-081.00	JONES LANCE/ASHLEY	SCOTT AR 72142	RI	0.75	0.73	0.26
22	36-1N-11W	24R-036.00-009.00	CRAIG PLANTING CO	PO BOX 913 STUTTGART AR 72160	AV	15.09	8.63	6.59
23	13-1S-11W	25R-013.00-002.00	FLETCHER FARM	C/O WILLIAM WORTEN LITTLE ROCK AR 72206	AV	580	567.65	42.86
23	17-1S-10W	15R-017.00-003.00	BULLOCK MEDRICK E	6035 TICKNOR CT SAN DIEGO CA 92114	RV	3.31	3.94	3.94
23	17-1S-10W	15R-017.00-003.01	BULLOCK ROSE SHAW	SHERWOOD AR 72120	RV	5.01	5.04	5.04
23	17-1S-10W	15R-017.00-003.02	BULLOCK CHESTER & GLORIA	1353 AMETHYST ST SAN DIEGO CA 92114-	RV	5.01	5.05	5.05
23	17-1S-10W	15R-017.00-004.00	ROB BELL PLANTATION LTD PTNSHP	1014 VICTORIA ST ANTIOCH IL 60002	AI	11.35	11.33	11.33
23	17-1S-10W	15R-017.00-005.00	SMITH THOMAS D/MARY MARGARET	PO BOX 314 SCOTT AR 72142-	RI	1.4	1.88	1.88
23	17-1S-10W	15R-017.00-006.00	BEAR FARMS LP/CAMCO REALTY INC	LITTLE ROCK AR 72217	RV	7.35	7.34	7.34
23	17-1S-10W	15R-017.00-007.00	SMITH TOM/MARGARET	PO BOX 314 SCOTT AR 72142	RI	15.33	16.16	16.16
23	17-1S-10W	15R-017.00-008.00	LUNNIE MITCHELL SR	13302 LOVELESS RD SCOTT AR 72142-	RV	5.638	5.36	5.36
23	17-1S-10W	15R-017.00-008.01	LUNNIE MITCHELL	13302 LOVELESS RD SCOTT AR 72142-	RV	3.52	3.41	2.73
23	17-1S-10W	15R-017.00-008.02	LUNNIE MITCHELL SR	13302 LOVELESS RD SCOTT AR 72142-	RV	5.01	4.79	3.61
23	17-1S-10W	15R-017.00-008.03	LANTRIP JAMES & DEBORA		RV	2.51	2.68	2.68
23	17-1S-10W	15R-017.00-008.04	CARR J CODY REVOCABLE LIVING TRUST	8715 BOBCAT COURT SHERWOOD AR 72120	AV	15.03	15.11	15.01
23	17-1S-10W	15R-017.00-008.05	BULLOCK MEDRICK E	6035 TICKNOR CT SAN DIEGO CA 92114	RV	1.52	1.53	1.53
23	17-1S-10W	15R-017.00-008.06	LANTRIP JAMES L/DEBORA D	PO BOX 262 GASSVILLE AR 72635-0262	RV	2.5	2.26	2.26
23	17-1S-10W	15R-017.00-008.07	SETZER JOHNNY RAY/LINDSEY B	SCOTT AR 72142	RI	5	5.96	5.12
23	17-1S-10W	15R-017.00-009.00	CALHOUN HENRY A TRUST	13475 EDGE ROCK CT CHANTILLY VA 20151-	AV	21	20.04	17.56
23	17-1S-10W	15R-017.00-010.00	CALHOUN HENRY A M-SGT	13475 EDGE ROCK CIR CHANTILLY VA 20151	AV	18	18.93	11.36
23	17-1S-10W	15R-017.00-012.00	TACKETT SARAH B	PO BOX 52 SCOTT AR 72142	AI	14.38	12.95	10.82
23	17-1S-10W	15R-017.00-013.00	RIGGS JOE W/KELLY A	SCOTT AR 72142	RI	6.11	5.97	5.44
23	17-1S-10W	15R-017.00-015.00	ROB BELL PLANTATION LTD PTNSHP	1014 VICTORIA ST ANTIOCH IL 60002	RV	10	10.43	9.60
23	18-1S-10W	15R-018.00-013.00	GEORGETOWN FARMS LLC		AI	167.87	167.73	90.21
23	18-1S-10W	15R-018.00-016.00	CROSS ESTELLA C & CAMUEL L	23542 SHARON DR OLMSTED OH 44070-	RV	6.02	5.61	5.61
23	18-1S-10W	15R-018.00-017.00	PIGEE LARRY A & JOYCE M	SHERWOOD AR 72120	RV	6.03	5.63	5.63
23	18-1S-10W	15R-018.00-018.00	PIGEE TOMMY B SR & LINDA F	JACKSONVILLE AR 720763659	RV	6.02	5.37	5.37
23	18-1S-10W	15R-018.00-019.00	PIGEE ROBERT & FANNIE	SCOTT AR 72142	RV	6.02	5.43	5.43
23	18-1S-10W	15R-018.00-020.00	OAK GROVE CENTRAL MISSIONARY	PO BOX 92 TUCKER AR 72168	RV	5.1	5.03	5.03
23	18-1S-10W	15R-018.00-021.00	PIGEE ROBERT L & FANNIE M	SCOTT AR 72142	RI	5.1	4.79	4.79
23	18-1S-10W	15R-018.00-022.00	PIGEE MCKINSEY JR & EARLINE	LITTLE ROCK AR 72204-4378	RV	6.03	5.87	5.87
23	18-1S-10W	15R-018.00-024.00	LUNNIE MITCHELL	SCOTT AR 72142	RI	0.31	0.23	0.23
23	18-1S-10W	15R-018.00-027.00	CALHOUN HENRY A M-SGT	13475 EDGE ROCK CIR CHANTILLY VA 20151	RV	7.23	7.64	7.64
23	18-1S-10W	15R-018.00-028.00	TERRY JAMES	5309 WESTERN HILLS AVE LITTLE ROCK AR 72204	RI	7.05	7.28	7.28
23	18-1S-10W	15R-018.00-029.00	CALHOUN HENRY A M-SGT	13475 EDGE ROCK CIR CHANTILLY VA 20151	RV	6.32	6.73	6.73
23	18-1S-10W	15R-018.00-029.01	CALHOUN HENRY A M-SGT	13475 EDGE ROCK CIR CHANTILLY VA 20151	RV	1.32	1.26	1.26
23	18-1S-10W	15R-018.00-030.00	CALHOUN HENRY A M-SGT	13475 EDGE ROCK CIR CHANTILLY VA 20151	RV	6.77	5.72	5.72
23	18-1S-10W	15R-018.00-031.00	LOVELACE BERTHA	1023 E 13TH NORTH LITTLE ROCK AR 72114	RI	7.23	7.96	7.96
23	18-1S-10W	15R-018.00-032.00	LUNNIE MITCHELL	SCOTT AR 72142	RI	0.23	0.20	0.20
23	18-1S-10W	15R-018.00-033.00	CAMPBELL CARL M/JANICE M	CONWAY AR 72033	RI	5	4.72	4.72
23	19-1S-10W	15R-019.00-001.00	GEORGETOWN FARMS LLC		AV	239.99	237.30	187.81
23	19-1S-10W	15R-019.00-004.00	WILLIAMS DANNY L	SCOTT AR 72142	RI	3.21	3.05	0.38

MAP PAGE	SECTION TOWNSHIP RANGE	PARCEL NUMBER	OWNER NAME	* OWNER ADDRESS	*TYPE	ASSESSOR ACRE	GIS ACRE	LEVEED ACRE
23	19-1S-10W	15R-019.00-004.01	MAXWELL THOMAS A	16541 HIGHWAY 31 N WARD AR 72176	RI	2.13	2.00	1.24
23	19-1S-10W	15R-019.00-004.02	WILLIAMS DANNY & CHARLENE	14014 JOHN BRANCH RD SCOTT AR 72142-	RI	2.97	3.05	1.95
23	19-1S-10W	15R-019.00-004.03	MCCLAIN JOSHUA BLAKE		RI	2.43	2.44	1.65
23	19-1S-10W	15R-019.00-004.04	WILLIAMS JUSTIN & CHASITY	SCOTT AR 72142	RI	1.6	1.56	1.05
23	19-1S-10W	15R-019.00-005.00	BRANE-STROM LLC	PO BOX 1850 MIDDLEBURG VA 20118	AI	63.65	78.74	35.24
23	19-1S-10W	15R-019.00-006.00	AVERITT JAMES M/JILL FAMILY TRUST	12400 HONEY BEE RD SCOTT AR 72142	AV	63.81	63.87	52.52
23	19-1S-10W	15R-019.00-007.00	WILCOX INVESTMENT LIMITED PTNS	5840 CITATION DR SCOTT AR 72142	RV	4	3.89	3.89
23	19-1S-10W	15R-019.01-000.01	WILCOX INVESTMENT LTD PTNSHP	12912 SECRETARIAT DR SCOTT AR 72142	EB	0	1.79	1.79
23	19-1S-10W	15R-019.01-013.00	DOWNS GARY T/ZACHARY T/CLELLON SETH	13000 TREE LN SCOTT AR 72142	AV	220.73	213.44	181.42
23	19-1S-10W	15R-019.01-028.00	WILBOURN H R III/JUDY N	36 SHERRILL RD LITTLE ROCK AR 72202	RI	13.91	12.07	11.43
23	20-1S-10W	15R-019.01-001.00	POWELL CAMIE A/HEATH		RI	5.011	4.66	4.66
23	20-1S-10W	15R-019.01-002.00	WILCOX INVESTMENT LIMITED PTNS	5840 CITATION DR SCOTT AR 72142	RI	5	4.23	4.23
23	20-1S-10W	15R-019.01-003.00	BROWN LINDA F		RI	5	3.92	3.92
23	20-1S-10W	15R-019.01-004.00	WILCOX INVESTMENT LIMITED PTNS	SCOTT AR 72142	RV	6.54	6.53	5.45
23	20-1S-10W	15R-019.01-005.00	MOORE LEIGHTON/DEBRA SUE	SCOTT AR 72142	RV	6.53	6.61	3.09
23	20-1S-10W	15R-019.01-006.00	RAINWATER PAUL/FRANCES	SCOTT AR 72142	RI	6.52	6.60	6.40
23	20-1S-10W	15R-019.01-007.00	WILCOX INVESTMENT LIMITED PTNS	SCOTT AR 72142	RV	5.05	5.18	4.60
23	20-1S-10W	15R-019.01-008.00	SPENCER JOHN PAUL & STEPHANIE	14014 HIGHWAY 161 SCOTT AR 72142-	RI	5.08	5.11	4.31
23	20-1S-10W	15R-019.01-009.00	SPENCER PAUL JOHN & STEPHANIE	14014 HIGHWAY 161 S SCOTT AR 72142-	RI	5.03	5.23	2.77
23	20-1S-10W	15R-019.01-010.00	HARDEN DAVID B & ROBERTA J	12 WIKI WIKI DR SHERWOOD AR 72120-	RV	5	6.10	3.82
23	20-1S-10W	15R-019.01-011.00	BROWNING LINDA IRREVOCABLE TRUST	NORTH LITTLE ROCK AR 72115-1583	RI	6.38	7.38	7.07
23	20-1S-10W	15R-019.01-012.00	LEAVY MURDENE	14311 HIGHWAY 161 S SCOTT AR 72142	RI	5.78	5.90	5.78
23	20-1S-10W	15R-020.00-002.00	CALHOUN HENRY A TRUST	13475 EDGE ROCK CT CHANTILLY VA 20151-	RI	9	8.99	4.32
23	20-1S-10W	15R-020.00-003.00	GEORGETOWN FARMS LLC		RV	9	6.45	3.81
23	20-1S-10W	15R-020.00-004.00	BREDLOW R. TIMOTHY/CAROLYN A LIVING TRUST	13215 HIGHWAY 161 S SCOTT AR 72142	RI	1.9	1.70	0.42
23	20-1S-10W	15R-020.00-005.00	GEORGETOWN FARMS LLC		RV	5.49	5.14	1.70
23	20-1S-10W	15R-020.00-009.00	GEORGETOWN FARMS LLC		AV	105.659	73.20	70.22
23	20-1S-10W	15R-020.00-010.01	SHURGAR THOMAS E/HAYDEN W	SCOTT AR 72142	AI	27.48	28.01	9.65
23	20-1S-10W	15R-020.00-011.00	ROB BELL PLANTATION LTD PTNSHP	1014 VICTORIA ST ANTIOCH IL 60002	AV	40	41.50	14.98
23	20-1S-10W	15R-020.00-012.01	ESTES LIVING TRUST		RI	6.6	6.22	6.22
23	20-1S-10W	15R-020.00-012.02	ESTES LIVING TRUST		RI	2.82	2.57	2.57
23	20-1S-10W	15R-020.00-013.00	ALEXANDER JAMES ROBT	LITTLE ROCK AR 72211-3601	AV	39	39.46	38.24
23	20-1S-10W	15R-020.00-013.01	FURR RICHARD AND DONNA	8815 HIGHWAY 161 S SCOTT AR 72142	RI	0.93	0.93	0.93
23	20-1S-10W	15R-020.00-017.03	MATHEWS JOE HENRY	14222 OLD RIVER DR SCOTT AR 72142	RV	0.8	0.80	0.26
23	20-1S-10W	15R-020.00-017.04	MATHEWS MORRIS WAYNE	14222 OLD RIVER DR SCOTT AR 72142	RV	0.8	0.79	0.56
23	20-1S-10W	15R-020.00-018.00	MATHEWS LIGE H/MARTHA L LIV TR	14222 OLD RIVER DR SCOTT AR 72142	RI	6.63	6.41	5.82
23	24-1S-11W	25R-024.00-009.00	BRANE-STROM LLC	PO BOX 1850 MIDDLEBURG VA 20118	AI	12	4.31	1.42
23	24-1S-11W	25R-024.00-009.01	BRANE-STROM LLC	PO BOX 1850 MIDDLEBURG VA 20118	AV	54.94	60.48	27.74
24	15-1S-11	25R-015.00-021.00	THOMAS HAROLD W & BETTY R	7300 FOURCHE DAM RD LITTLE ROCK AR 72206	AV	169.8	174.58	174.58
24	15-1S-11	25R-015.00-022.00	THOMAS HAROLD W & BETTY W	7300 FOURCHE DAM PIKE LITTLE ROCK AR 72206	AV	30.2	31.24	31.24
24	15-1S-11W	25R-015.00-001.00	LANDERS HOMES LLC	2523 W 12TH ST LITTLE ROCK AR 72202-	AI	49.81	67.58	13.77
24	15-1S-11W	25R-015.00-002.00	DAVIS LEE EDWARD	LITTLE ROCK AR 72206	AV	10.68	10.07	10.07
24	15-1S-11W	25R-015.00-002.01	MARTINEZ MANUEL JR	LITTLE ROCK AR 72209	AV	20.02	19.02	19.02
24	15-1S-11W	25R-015.00-014.00	ARK DEPT OF CORRECTION	PO BOX 6408 PINE BLUFF AR 71611	EG	40	39.16	39.16
24	15-1S-11W	25R-015.00-015.00	ARK DEPT OF CORRECTION	PO BOX 6408 PINE BLUFF AR 71611	EG	34	33.10	33.10
24	15-1S-11W	25R-015.00-016.00	ARK DEPT OF CORRECTION	PO BOX 6408 PINE BLUFF AR 71611	EG	6	4.96	4.96
24	15-1S-11W	25R-015.00-019.00	SCENIC HOLDINGS	P.O. BOX 7901 LITTLE ROCK AR 72217	AV	72.77	70.74	55.63
24	15-1S-11W	25R-015.79-001.00	MACON DWYAUN/LATONYA HARPER	N LITTLE ROCK AR 72117	AV	11.78	11.43	11.43

MAP PAGE	SECTION TOWNSHIP RANGE	PARCEL NUMBER	OWNER NAME	* OWNER ADDRESS	*TYPE	ASSESSOR ACRE	GIS ACRE	LEVEED ACRE
24	15-1S-11W	25R-015.79-002.00	HARDY KEITH V	7623 S ABERDEEN ST CHICAGO IL 60620-	AV	11.78	11.27	11.27
24	15-1S-11W	25R-015.79-005.00	HALL K & ENTERPRISES	1900 WRIGHT AVE LITTLE ROCK AR 72202-	RV	9.05	8.40	8.40
24	15-1S-11W	25R-015.79-006.00	MIRMORTAZAVI RAMINA RESIDENTIAL TRUST	CO BILLINGS-BELL LAVENIA LITTLE ROCK AR 72206	RV	2.07	2.13	2.13
24	15-1S-11W	25R-015.79-007.00	LOWMAN A/THEARDISE & SHARON	2141 KIENLEN AVE ST LOUIS MO 63121	AV	11.78	11.52	11.52
24	15-1S-11W	25R-015.79-010.00	RAY SHARON		AV	11.78	11.66	11.66
24	15-1S-11W	25R-015.79-011.00	HALL K & SONS ENTERPRISES	1900 WRIGHT AVE LITTLE ROCK AR 72202	AV	11.78	12.88	12.85
24	16-1S-11W	25R-016.00-009.00	THOMAS HAROLD W & BETTY R	7300 FOURCHE DAM RD LITTLE ROCK AR 72206	AI	300.2	296.41	296.11
24	16-1S-11W	25R-016.00-009.02	THOMAS HAROLD W & BETTY W	7300 FOURCHE DAM PIKE LITTLE ROCK AR 72206	AV	19.79	19.76	19.76
24	21-1S-11	25R-021.00-002.00	THOMAS HAROLD W & BETTY	7300 FOURCHE DAM PIKE LITTLE ROCK AR 72206-	AV	17.133	18.56	18.46
24	21-1S-11W	25R-021.00-001.00	ARK DEPT OF CORRECTION	PO BOX 6408 PINE BLUFF AR 71611	EG	139.84	139.18	132.30
24	21-1S-11W	25R-021.00-005.00	ARK DEPT OF CORRECTION	ASHER RD LITTLE ROCK AR 72206	EG	41.65	43.59	36.23
24	21-1S-11W	25R-021.00-006.00	RYLES GERTRUDE REV TR & RYLES JOHN A REV TRUST	SAMUEL SANTA CLARA & YOLANDA ESTRADA N LITTLE ROCK AR 7	AV	27	23.57	23.58
24	21-1S-11W	25R-021.00-008.00	ARK DEPT OF CORRECTION	PO BOX 6408 PINE BLUFF AR 71611	EG	24.88	24.51	24.51
24	21-1S-11W	25R-021.00-009.00	ARK DEPT OF CORRECTION	ASHER RD LITTLE ROCK AR 72206	EG	80	80.33	63.51
24	22-1S-11W	25R-015.00-017.00	FOURCHE DRAINAGE DIST	FRAZIER PIKE LITTLE ROCK AR 72206	EG	0.25	1.26	1.26
24	22-1S-11W	25R-015.79-008.00	HALL K & SONS ENTERPRISES	1900 WRIGHT AVE LITTLE ROCK AR 72202	AI	88.34	82.83	82.48
24	22-1S-11W	25R-022.00-003.00	HALL K & SONS ENTERPRISES	1900 WRIGHT AVE LITTLE ROCK AR 72202	AV	25.46	27.09	27.03
24	22-1S-11W	25R-022.00-004.00	MIRMORTAZAVI RAMINA RESIDENTIAL TRUST	CO BILLINGS-BELL LAVENIA LITTLE ROCK AR 72206	AV	32.5	31.13	31.13
24	22-1S-11W	25R-022.00-005.00	ARK DEPT OF CORRECTION	PO BOX 6408 PINE BLUFF AR 71611	EG	5	5.37	5.37
24	22-1S-11W	25R-022.00-007.00	THOMAS RANDY W LIV TR	LITTLE ROCK AR 72206-	RV	291	466.17	439.77
24	22-1S-11W	25R-022.00-008.00	ARK DEPT OF CORRECTIONS	ASHER RD LITTLE ROCK AR 72206	EG	54.66	58.30	57.66
24	23-1S-11W	25R-014.00-004.01	THOMAS RANDY W LIV TR	LITTLE ROCK AR 72206-	AV	514.48	295.93	47.47
24	23-1S-11W	25R-014.00-004.01	THOMAS RANDY W LIV TR	LITTLE ROCK AR 72206-	AV	514.48	47.50	47.47
24	23-1S-11W	25R-023.00-002.00	WOODSON LEVEE DIST	ASHER RD LITTLE ROCK AR 72206	EG	40.5	13.40	0.96
25	16-1S-11W	25R-016.00-001.00	CUNNINGHAM RHONDA/BRYAN		AV	59	58.32	58.32
25	16-1S-11W	25R-016.00-002.00	COOPER JAMES/FLORENCE LIV TR	8452 S LUELLA AVE CHICAGO IL 60617-1952	AV	12	11.38	11.38
25	16-1S-11W	25R-016.00-003.00	CUNNINGHAM AMELIA E REVO LIV TR	7 HAWTHORNE SQ LA GRANGE IL 60525	AV	12	11.74	11.74
25	16-1S-11W	25R-016.00-004.00	CUNNINGHAM AMELIA E REVO LIV TR	7 HAWTHORNE SQ LA GRANGE IL 60525	AI	133	131.09	130.41
25	16-1S-11W	25R-016.00-005.00	MCMULLEN CHARLES/ETALS	1337 COLORADO AVE AURORA IL 60506	AV	12	11.41	11.41
25	16-1S-11W	25R-016.00-006.00	CUNNINGHAM WM JR	8109 1/2 N 30TH ST OMAHA NB 68112	AV	12	11.39	11.39
25	16-1S-11W	25R-016.00-012.00	MCMULLEN CHARLES/ETALS	1337 COLORADO AVE AURORA IL 60506	AV	40	38.68	38.68
25	16-1S-11W	25R-016.00-014.00	COOPER JAMES/FLORENCE LIV TR	8452 S LUELLA AVE CHICAGO IL 60617-1952	AV	40	39.91	39.91
25	17-1S-11W	25R-017.00-001.00	THOMAS HAROLD W	7300 FOURCHE DAM PIKE LITTLE ROCK AR 72206-	AV	18.67	18.13	18.13
25	17-1S-11W	25R-017.00-002.00	THOMAS R H/S L FAMILY REVOCABLE TRUST		AV	21.33	20.54	20.54
25	17-1S-11W	25R-017.00-003.00	BEMIS TREE FARM	13206 ASHER RD LITTLE ROCK AR 72206-9392	AI	146.23	155.21	155.21
25	17-1S-11W	25R-017.00-003.01	BEMIS JEREMY/DONNA	LITTLE ROCK AR 72206	RI	5.64	5.95	5.95
25	17-1S-11W	25R-017.00-003.02	BEMIS NATHAN/SARAH	13206 ASHER RD LITTLE ROCK AR 72206	RI	3.36	4.00	4.00
25	17-1S-11W	25R-017.00-004.00	THOMAS R H/S L FAMILY REVOCABLE TRUST		AV	40	40.99	40.99
25	17-1S-11W	25R-017.00-006.00	MCMULLEN CHARLES/ETALS	1337 COLORADO AVE AURORA IL 60506	RV	6.4	6.50	3.09
25	17-1S-11W	25R-017.00-007.00	CUNNINGHAM RHONDA/BRYAN		RV	4.79	4.59	2.48
25	17-1S-11W	25R-017.00-008.00	LOUDEN CHARLIE	12325 HIGHWAY 365 S LITTLE ROCK AR 72206	RI	4.54	3.57	0.14
25	17-1S-11W	25R-017.00-011.00	LOUDEN CHARLIE	12325 HIGHWAY 365 S LITTLE ROCK AR 72206	RV	5	4.93	4.63
25	17-1S-11W	25R-017.00-018.00	VANN CHARLES & PAYTON KITTIE L		RI	5.394	6.62	4.46
25	17-1S-11W	25R-017.00-018.01	SCOTT LULA B	12800 SCOTT DR LITTLE ROCK AR 72206	RI	0.1	0.10	0.05
25	17-1S-11W	25R-017.00-021.00	WILLIAMS FRANCES M	12415 HIGHWAY 365 S LITTLE ROCK AR 72206-9303	RI	2.52	2.50	1.69
25	17-1S-11W	25R-017.00-023.00	ADAMS VEMIKO/WILLIAMS VERONDA/CHARLES	COLLEGE STATION AR 72053	RV	1	0.71	0.71
25	17-1S-11W	25R-017.00-024.00	WHITE ROBERT/GLORIA	12815 HIGHWAY 365 S LITTLE ROCK AR 72206	AI	13.17	12.63	11.02
25	17-1S-11W	25R-017.00-025.00	MYLES ALPHONZO & ELIZA	LITTLE ROCK AR 72206-9176	RI	0.52	0.82	0.27

MAP PAGE	SECTION TOWNSHIP RANGE	PARCEL NUMBER	OWNER NAME	* OWNER ADDRESS	*TYPE	ASSESSOR ACRE	GIS ACRE	LEVEED ACRE
25	17-1S-11W	25R-017.00-026.00	SCOTT ARTHUR/LULA B	LITTLE ROCK AR 72206-9727	AI	0.75	0.87	0.36
25	17-1S-11W	25R-017.00-029.00	LEE CHARLES S	4603 SHIRLEY DR MEMPHIS TN 38109-	AV	12.31	12.30	12.21
25	17-1S-11W	25R-017.00-029.01	ELIZABETH G TUGGLE TRUST	1337 EAGLE MEADOW CT LAS VEGAS NV 89123-	RV	8.9	10.03	7.84
25	17-1S-11W	25R-017.00-029.03	GILLERSON NORMA	LITTLE ROCK AR 72206-9307	RV	7.43	7.47	6.17
25	17-1S-11W	25R-017.00-029.05	BRYANT HUBERT E JR/IVONIA T		RV	7.57	7.47	7.47
25	17-1S-11W	25R-017.00-030.00	THOMAS HAROLD W	7300 FOURCHE DAM PIKE LITTLE ROCK AR 72206-	AV	15.09	16.40	16.40
25	17-1S-11W	25R-017.00-031.00	FOURCHE DRAINAGE DIST	ASHER RD LITTLE ROCK AR 72206	EG	4.01	3.83	3.83
25	17-1S-11W	25R-017.00-034.00	CUNNINGHAM AMELIA E REVO LIV TR	7 HAWTHORNE SQ LA GRANGE IL 60525	RV	8	8.49	8.49
25	17-1S-11W	25R-017.00-035.00	THOMAS R H/S L FAMILY REVOCABLE TRUST		AV	80	78.45	74.76
25	17-1S-11W	25R-017.00-036.00	THOMAS HAROLD	7300 FOURCHE DAM PIKE LITTLE ROCK AR 72206	AV	33	34.06	24.87
25	17-1S-11W	25R-017.00-037.00	CUNNINGHAM WM JR	8109 1/2 N 30TH ST OMAHA NB 68112	AV	17.37	17.36	17.35
25	17-1S-11W	25R-017.00-039.00	PROCTOR LEE R. JR & ESTHER D FAMILY TRUST	3437 W 82ND PL INGLEWOOD CA 90305	RI	9.26	10.42	6.24
25	17-1S-11W	25W-002.00-002.00	WHITE ROBERT G & GLORIA A	12815 HIGHWAY 365 S LITTLE ROCK AR 72206-9176	AV	21.14	21.15	21.15
25	17-1S-11W	25W-002.00-003.00	HANSBERRY WAYNE	LITTLE ROCK AR 72206	RI	1.34	1.24	1.24
25	17-1S-11W	25W-002.00-004.00	RAINEY MICHAEL D/LAJUANA K	13305 ASHER RD LITTLE ROCK AR 72206-	RV	0.5	0.47	0.47
25	17-1S-11W	25W-002.00-005.00	HILL DORA BELL	13309 ASHER RD LITTLE ROCK AR 72206-9189	RI	0.5	0.45	0.45
25	17-1S-11W	25W-002.00-006.00	CAROUTHERS GEORGE & JACQUELINE	LITTLE ROCK AR 72206	RI	0.5	0.53	0.53
25	17-1S-11W	25W-002.00-007.00	RAINEY MICHAEL D & LAJUANA K	LITTLE ROCK AR 72206	RI	0.5	0.41	0.41
25	17-1S-11W	25W-002.00-008.00	WHITE ED P & DOROTHY	13409 ASHER RD LITTLE ROCK AR 72206-9393	RI	0.92	0.89	0.89
25	17-1S-11W	25W-002.00-009.00	RAINEY ANTHONY III / REMONICA	2412 W A8TH ST LITTLE ROCK AR 72204	RI	1	0.81	0.81
25	17-1S-11W	25W-002.00-010.00	BEMIS JEREMY	LITTLE ROCK AR 72206	RI	1.37	1.32	1.32
25	17-1S-11W	25W-002.00-012.00	KING LEONARD		RI	0.92	0.89	0.89
25	17-1S-11W	25W-002.00-013.00	ROBIE CHRISTINE	13519 ASHER RD LITTLE ROCK AR 72206	RI	0.59	0.52	0.52
25	17-1S-11W	25W-002.00-014.00	WHITE ROBERT/GLORIA	12815 HIGHWAY 365 S LITTLE ROCK AR 72206	RV	1.07	1.12	0.66
25	17-1S-11W	25W-002.00-016.00	WILLIAMS ROBT L	12923 HIGHWAY 365 S LITTLE ROCK AR 72206	RI	0.65	0.59	0.35
25	17-1S-11W	25W-002.00-016.01	WILLIAMS ROBT L	12923 HIGHWAY 365 S LITTLE ROCK AR 72206	RI	0.65	0.65	0.38
25	17-1S-11W	25W-002.00-017.00	WILBON ETTA MAE	13001 HIGHWAY 365 S LITTLE ROCK AR 72206-	RI	0.96	0.93	0.54
25	17-1S-11W	25W-002.00-020.00	JOHNSON HAROLD/ARCHEY P	18112 HIGHWAY 365 S LITTLE ROCK AR 72206-	RI	1.12	1.03	0.52
25	17-1S-11W	25W-002.00-028.00	HARPER FRANK A	LITTLE ROCK AR 72209	RI	1.26	0.94	0.57
25	17-1S-11W	25W-002.00-029.00	WHITE ROBERT G JR		RI	1.4	1.08	1.08
25	17-1S-11W	25W-002.00-031.00	MOORE BROADWAY LLC	NORTH LITTLE ROCK AR 72114-2144	RV	0.84	0.83	0.42
25	17-1S-11W	25W-002.00-034.00	SANDERS LAKESHA	LITTLE ROCK AR 72206	RI	1.18	1.22	0.51
25	17-1S-11W	25W-002.00-086.00	JOHNSON REX	PO BOX 192005 LITTLE ROCK AR 72219-	RV	1.6	1.50	0.73
25	17-1S-11W	25W-002.00-088.00	BRYANT BYRON L	5800 CENTER ST LITTLE ROCK AR 72206-	RV	0.4	0.40	0.39
25	20-1S-11	25W-006.00-017.00	VALDEN ESTATES LLC/ BROWN TRACIE ALLEN		RV	0.14	0.24	0.11
25	20-1S-11W	25R-020.00-001.00	THOMAS HAROLD & BETTY R	7300 FOURCHE DAM PIKE LITTLE ROCK AR 72206	AV	16	15.88	6.18
25	20-1S-11W	25R-020.00-002.00	TYLER JACK FAM LLC	5 GREENBRIER RD LITTLE ROCK AR 72202-	AV	39.73	40.50	40.50
25	20-1S-11W	25R-020.00-003.00	RAGLIN LOIS	13621 HIGHWAY 365 S LITTLE ROCK AR 72206	RV	3.54	2.06	1.80
25	20-1S-11W	25R-020.00-003.01	THOMAS HAROLD W & BETTY R	7300 FOURCHE DAM PIKE LITTLE ROCK AR 72206-	AV	60.08	60.36	16.02
25	20-1S-11W	25R-020.00-005.00	THOMAS HAROLD W & BETTY R	7300 FOURCHE DAM PIKE LITTLE ROCK AR 72206	AV	40	39.59	18.74
25	20-1S-11W	25R-020.00-014.00	ARK DEPT OF CORRECTIONS	PO BOX 8707 PINE BLUFF AR 71611-	EG	80	80.17	65.06
25	20-1S-11W	25W-005.00-000.00	THOMAS HAROLD W & BETTY R	7300 FOURCHE DAM PIKE LITTLE ROCK AR 72206-	AV	26.25	25.78	24.96
25	20-1S-11W	25W-005.00-004.00	JEFFERSON JAMES A JR	LITTLE ROCK AR 72206	RI	0.66	0.60	0.17
25	20-1S-11W	25W-005.00-073.00	ROBINSON RODNEY	LITTLE ROCK AR 72206	RI	1.23	1.16	0.31
25	20-1S-11W	25W-005.00-074.00	FORTE-CASTER MELISSA L	13919 HIGHWAY 365 S LITTLE ROCK AR 72206-	RI	0.3	0.33	0.11
25	20-1S-11W	25W-005.00-076.00	MOORE BROADWAY LLC	NORTH LITTLE ROCK AR 72114-2144	RI	0.3	0.29	0.11
25	20-1S-11W	25W-005.00-078.00	HUGHES WYVONIA	LITTLE ROCK AR 72206	RI	0.97	1.01	1.01
25	20-1S-11W	25W-005.00-078.02	ANDERSON ALETHA	13815 HIGHWAY 365 S LITTLE ROCK AR 72206	RI	0.17	0.19	0.19

MAP PAGE	SECTION TOWNSHIP RANGE	PARCEL NUMBER	OWNER NAME	* OWNER ADDRESS	*TYPE	ASSESSOR ACRE	GIS ACRE	LEVEED ACRE
25	20-1S-11W	25W-005.00-079.00	ALESSI LORA B NEASLEY	LITTLE ROCK AR 72206-9315	RI	0.25	0.39	0.33
25	20-1S-11W	25W-005.00-080.00	LINDER ERNESTINE A	N LITTLE ROCK AR 72115	RI	0.17	0.24	0.13
25	20-1S-11W	25W-005.00-081.00	ALESSI LORA B	LITTLE ROCK AR 72206-9315	RI	0.17	0.26	0.14
25	20-1S-11W	25W-008.00-001.00	ASHMORE C W/THOMAS ET AL	C/O CHARLES W ASHMORE LITTLE ROCK AR 72206	RV	5	5.01	2.80
25	20-1S-11W	25W-008.00-002.00	THOMAS HAROLD W & BETTY R	LITTLE ROCK AR 72206	AV	25.29	24.97	8.47
25	20-1S-11W	25W-008.00-003.00	LANDNPULASKI LLC	C/O REW PROP/R YAN WILLIAMS LITTLE ROCK AR 72206	AV	10	11.32	9.22
25	20-1S-11W	25W-008.00-005.00	ASHMORE C W/THOMAS ET AL	C/O CHARLES W ASHMORE LITTLE ROCK AR 72206	RV	5	4.96	0.57
25	20-1S-11W	25W-008.00-006.00	ALLEN BELDEN	LITTLE ROCK AR 722069182	RI	5	4.95	1.98
25	20-1S-11W	25W-008.00-007.00	STUDDARD ROGER D II	14309 HIGHWAY 365 S LITTLE ROCK AR 72206	RI	2.3	2.21	0.78
25	20-1S-11W	25W-008.00-008.00	SIMPSON DANNY/LEE JEROLD	PO BOX 54 WRIGHTSVILLE AR 72183-	RI	0.46	1.80	0.54
25	20-1S-11W	25W-008.00-011.00	ASHMORE C W/THOMAS ET AL	C/O CHARLES W ASHMORE LITTLE ROCK AR 72206	RV	5	4.94	2.74
25	20-1S-11W	25W-008.00-017.00	WRIGHTSVILLE CEMETERY ASSOC	PO BOX 4351 LITTLE ROCK AR 72214-	EB	2	2.00	2.00
25	20-1S-11W	25W-008.00-018.00	VIRGINIA FRAT CEMETERY	PO BOX 166 WRIGHTSVILLE AR 72183	EB	3	3.00	2.21
25	21-1S-11W	25R-021.00-003.00	TYLER JACK FAM LLC	5 GREENBRIER RD LITTLE ROCK AR 72202-	AV	25.5	24.79	24.79
25	21-1S-11W	25R-021.00-004.00	WRIGHT DOROTHY/GATLING HARDY	C/O WRIGHT DOROTHY LITTLE ROCK AR 72206	AV	25.5	26.90	15.80
25	21-1S-11W	25R-021.00-010.00	ARK DEPT OF CORRECTIONS	P O BOX 8707 PINE BLUFF AR 71611-	EG	240	240.39	239.80
25	28-1S-11W	25W-028.00-002.01	ARK DEV FINANCE AUTHORITY	HIGHWAY 386 S LITTLE ROCK AR 72206	EG	3.7	15.51	15.51
26	19-1S-11W	25R-019.00-005.04	CARDINAL LAND HOLDINGS LLC	LITTLE ROCK AR 72217-7801	AV	14.51	13.53	12.95
26	19-1S-11W	25R-019.00-006.00	MATSON RUSSELL	PO BOX 2557 LITTLE ROCK AR 72203-	AI	119.34	119.18	15.91
26	19-1S-11W	25R-019.00-007.00	MATSON R H JR	PO BOX 2557 LITTLE ROCK AR 722032557	AV	39.99	38.85	21.77
26	19-1S-11W	25R-019.00-012.00	MATSON PROPERTIES	PO BOX 2557 LITTLE ROCK AR 72203-	AV	23.63	24.08	9.44
26	19-1S-11W	25R-019.00-012.01	MCDONALD-HATLEY HOLDINGS INC	4721 MCDONALD RD LITTLE ROCK AR 72206	RV	6.37	6.23	1.86
26	19-1S-11W	25R-019.00-013.00	SCHUMAN F-R KAYE CO	909 COAST BLVD STE 23 LA JOLLA CA 92037	RV	10	10.12	10.06
26	19-1S-11W	25R-019.00-020.00	COLLINS W H & ETAL	28 MONTAGNE CT LITTLE ROCK AR 72223-	AV	80	79.09	16.25
26	19-1S-11W	25R-019.55-000.02	MARKS SUSIE P	2709 STEPHANIE DR LITTLE ROCK AR 72206	RV	1.11	0.98	0.75
26	19-1S-11W	25R-019.55-000.03	CARDINAL LAND HOLDINGS LLC	LITTLE ROCK AR 72217-7801	RV	1.76	1.68	1.56
26	19-1S-11W	25R-019.55-036.02	NEW JAMES	LITTLE ROCK AR 72206-6365	RV	7.26	7.53	6.58
26	24-1S-12W	25R-019.55-000.01	HUGHES LOU	LITTLE ROCK AR 72203-0521	RV	0.7	0.78	0.43
26	24-1S-12W	35R-024.00-003.01	ROMES BERNICE	LITTLE ROCK AR 72204	CV	3.58	3.61	2.23
26	24-1S-12W	35R-024.00-009.02	PHAM ANDY AND TRAN VAN		AV	72.209	69.02	15.69
26	24-1S-12W	35R-024.00-009.04	145TH STREET WATER/SEWER IMPRO	1701 145TH ST STE A LITTLE ROCK AR 72206-	EG	0.02	0.02	0.02
26	24-1S-12W	35R-024.00-023.00	ARNETT CONSTRUCTION CO	145 EDGEWOOD DR CABOT AR 72023-	AV	304.93	307.14	15.37
26	25-1S-12W	35R-025.00-001.01	PHAM ANDY AND TRAN VAN		AV	80.71	80.61	13.64
26	25-1S-12W	35R-025.00-001.02	MATSON PROPERTIES	PO BOX 2557 LITTLE ROCK AR 72203	AV	69.17	70.08	18.00
26	29-1S-11W	25W-009.00-040.00	WILLIAMS VERLINE	PO BOX 43 WRIGHTSVILLE AR 72183	RV	6	6.00	2.54
26	29-1S-11W	25W-009.00-041.00	WILLIAMS VERLINE	PO BOX 43 WRIGHTSVILLE AR 72183	RI	4	4.08	2.03
26	29-1S-11W	25W-009.00-042.00	RAMEY JOHN/BRENDA	PO BOX 276 WRIGHTSVILLE AR 72183	AV	13.26	13.50	1.24
26	30-1S-11W	25R-030.00-005.00	AUSTIN P L	4911 145TH ST LITTLE ROCK AR 72206	RV	5	4.92	3.18
26	30-1S-11W	25R-030.00-006.00	RICHARDSON KAELON/KEITH/JACQUE	10 MYSTERY CV LITTLE ROCK AR 72209	AV	21	22.68	5.24
26	30-1S-11W	25R-030.00-007.00	MATSON PROPERTIES	PO BOX 2557 LITTLE ROCK AR 72203	AV	40	40.56	26.33
26	30-1S-11W	25R-030.00-008.00	TERRAZAS INTER VIVOS REVOCABLE TRUST	LITTLE ROCK AR 72206	AV	15	15.45	14.65
26	30-1S-11W	25R-030.00-009.00	HARDWICK MARK & PATRICIA	NORTH LITTLE ROC AR 72117	RV	4.83	4.74	1.86
26	30-1S-11W	25R-030.00-010.00	HARDWICK MARK & PATRICIA	NORTH LITTLE ROC AR 72117	RV	3.64	3.65	2.38
26	30-1S-11W	25R-030.00-012.00	TERRAZAS INTER VIVOS REVOCABLE TRUST	LITTLE ROCK AR 72206	RV	5	5.00	2.75
26	30-1S-11W	25R-030.00-012.01	RINEHART DAVID FRANKLIN & NANCY MCDONALD		RV	5	5.00	2.70
26	30-1S-11W	25R-030.00-013.00	TERRAZAS INTER VIVOS REVOCABLE TRUST	LITTLE ROCK AR 72206	RI	5	5.00	1.52
26	30-1S-11W	25R-030.00-014.00	DREHER ROBERT FAMILY LLC	193 DIAMOND DR GRADY AR 71644	AV	40	40.29	20.10
26	30-1S-11W	25R-030.00-015.00	MCDONALD-HATLEY HOLDINGS INC	4721 MCDONALD RD LITTLE ROCK AR 72206	AV	20.5	20.36	5.43

MAP PAGE	SECTION TOWNSHIP RANGE	PARCEL NUMBER	OWNER NAME	* OWNER ADDRESS	*TYPE	ASSESSOR ACRE	GIS ACRE	LEVEED ACRE
26	30-1S-11W	25R-030.00-016.00	KENNEDY GERALD & FULLER TONY/FREEMAN DON	LITTLE AR 72206	AV	19.84	20.39	7.89
26	30-1S-11W	25R-030.00-017.01	MATSON PROPERTIES	PO BOX 2557 LITTLE ROCK AR 72203	AV	25.84	25.82	3.51
26	30-1S-11W	25R-030.00-019.00	MATSON PROPERTIES	PO BOX 2557 LITTLE ROCK AR 72203	AV	39.702	40.80	3.74
26	30-1S-11W	25R-030.00-021.00	CITADEL BROADCASTING CO	700 WELLINGTON VILLAGE RD LITTLE ROCK AR 72211	AV	80	78.96	69.54
26	30-1S-11W	25R-030.00-022.00	RINEHART NANCY M ET AL	4721 MCDONALD RD LITTLE ROCK AR 72206	AI	80	80.27	15.10
27	34-1S-12W	35R-034.00-100.00	A P & L	W BINGHAM RD LITTLE ROCK AR 72206	PS	0	10.00	7.48
27	34-1S-12W	35R-034.00-103.01	PULASKI COUNTY	3200 BROWN ST LITTLE ROCK AR 72204-	EG	7.2	17.54	13.19
27	34-1S-12W	35R-034.00-104.00	PULASKI COUNTY	3200 BROWN ST LITTLE ROCK AR 72204-	EG	11.59	11.58	7.20
27	34-1S-12W	35R-034.00-107.00	NATURE CONSERVANCY (THE)	601 N UNIVERSITY AVE LITTLE ROCK AR 72205	AV	13	12.76	9.38
27	34-1S-12W	35R-034.00-107.01	PULASKI COUNTY	201 S BROADWAY STE 400 LITTLE ROCK AR 72201	EG	2.76	2.64	1.88
27	35-1S-12W	35R-035.00-007.00	BINGHAM ROAD BAPTIST CHURCH	923 W BINGHAM RD LITTLE ROCK AR 72206	ER	10	9.58	4.68
27	35-1S-12W	35R-035.00-008.00	BINGHAM RD BAPTIST CH	923 W BINGHAM RD LITTLE ROCK AR 72206	ER	5	4.98	1.98
27	35-1S-12W	35R-035.00-010.00	DOSHIER RICHARD & WF	LITTLE ROCK AR 72206	RI	10	9.88	1.63
27	35-1S-12W	35R-035.00-025.00	BINGHAM BAPT CHURCH	923 W BINGHAM RD LITTLE ROCK AR 72206-9538	ER	5.3	4.97	1.66
27	35-1S-12W	35R-035.00-027.00	ARKANSAS WILDLIFE FEDERATION CONSERVATION FNDN IN	9108 RODNEY PARHAM RD STE 101 LITTLE ROCK AR 72205	EG	19.92	19.89	9.69
27	35-1S-12W	35R-035.00-030.00	A P & L	W BINGHAM RD LITTLE ROCK AR 72206	PS	40.22	39.97	8.09
27	35-1S-12W	35R-035.00-044.00	ARMSTRONG JP RV TR/LORENZO JC	920 LOYOLA DR LITTLE ROCK AR 72211	RV	3.7	3.46	1.18
27	35-1S-12W	35R-035.00-053.00	BINGHAM JOHN	LITTLE ROCK AR 72206-9511	RV	8.12	8.18	4.73
27	35-1S-12W	35R-035.00-056.00	ARKANSAS WILDLIFE FEDERATION CONSERVATION FNDN IN	9108 RODNEY PARHAM RD STE 101 LITTLE ROCK AR 72205	EG	11.53	10.94	8.74
27	36-1S-12W	35R-036.00-001.01	ARK NATURAL HERTITAGE COMM	1100 NORTH ST LITTLE ROCK AR 72201	EG	54.94	166.85	82.99
27	36-1S-12W	35R-036.00-001.03	AR NATURAL HERITAGE COMMISSION	323 CENTER ST LITTLE ROCK AR 72201	EG	40	40.77	39.75
28	04-2S-11W	26R-004.00-005.00	MORGAN FARMS	19025 S HIGHWAY 365 LITTLE ROCK AR 72206-0000	AV	22.39	27.11	3.42
28	05-2S-11W	26R-005.00-001.00	MORGAN FARMS	19025 S HIGHWAY 365 LITTLE ROCK AR 72206-0000	AI	64.03	65.80	44.45
28	05-2S-11W	26R-005.00-001.01	HORIZON CAPITAL PARTNERS LLLP	ARKADELPHIA AR 71923	AV	14.57	14.94	14.94
28	05-2S-11W	26R-005.00-003.00	HORIZON CAPITAL PARTNERS LLLP	PO BOX 515 ARKADELPHIA AR 71923-	AI	529.52	529.61	387.52
28	05-2S-11W	26R-005.00-003.01	BIG LAKE HUNTING CLUB LLC	PO BOX 515 ARKADELPHIA AR 71923	RI	5	5.00	1.81
28	06-2S-11W	26R-006.00-001.00	HORIZON CAPITAL PARTNERS LLLP	PO BOX 515 ARKADELPHIA AR 71923-	AV	640	661.16	175.55
28	31-1S-11W	25R-031.00-001.00	HORIZON CAPITAL PARTNERS LLLP	PO BOX 515 ARKADELPHIA AR 71923-	AV	480	482.68	306.94
28	32-1S-11W	25R-032.00-006.00	HORIZON CAPITAL PARTNERS LLLP	PO BOX 515 ARKADELPHIA AR 71923-	AV	186.409	184.40	101.26
28	32-1S-11W	25R-032.00-009.00	HORIZON CAPITAL PARTNERS LLLP	PO BOX 515 ARKADELPHIA AR 71923-	RV	3	3.41	0.06
28	32-1S-11W	25R-032.00-010.00	ALLEN TOMMY SR	9623 MARGIE CIR LITTLE ROCK AR 72209	AI	14.31	14.30	10.09
28	32-1S-11W	25R-032.00-012.00	HOOD JOHN H/MAXINE	LITTLE ROCK AR 72206-8934	AI	38.62	39.42	35.84
28	32-1S-11W	25R-032.00-014.00	JONES ISAAC & BETTY JEAN	21638 ACACIA DR HENSLEY AR 72065	RV	1	1.04	1.04
28	32-1S-11W	25R-032.00-020.00	GARMON CARL/ARMELIA	LITTLE ROCK AR 72206-9182	AI	14	11.06	2.53
28	32-1S-11W	25R-032.00-031.00	OWENS AUGUSTUS	10700 LIONEL DR LITTLE ROCK AR 72209-	RV	4.44	6.26	5.08
28	32-1S-11W	25R-032.00-032.00	FULLER FREDONIA	9517 BRITTANY POINT DR LITTLE ROCK AR 72206-	RI	6.7	6.71	4.86
28	32-1S-11W	25R-032.00-033.01	MCKEE IRA LEE	18411 HIGHWAY 365 S LITTLE ROCK AR 72225	RI	5.8	5.83	4.79
28	32-1S-11W	25R-032.00-034.00	OWENS ALFRED	9303 MONIQUE DR LITTLE ROCK AR 72204	RI	6.7	6.71	4.58
28	32-1S-11W	25R-032.00-035.00	RAMSEY ERNESTINE	1411 66TH ST BERKELEY CA 94702	RV	4.44	4.47	3.15
28	32-1S-11W	25R-032.00-036.00	MCKEE IRA LEE	18411 HIGHWAY 365 S LITTLE ROCK AR 72206	RV	2.22	2.23	1.72
28	32-1S-11W	25R-032.00-036.01	WILEY PATTY J	18411 HIGHWAY 365 S LITTLE ROCK AR 72206	RV	2.22	2.23	1.66
28	32-1S-11W	25R-032.00-037.00	MILLER LEE ETHEL	C/O VIRGIL L MILLER JR LITTLE ROCK AR 72206	RV	4.44	4.46	3.58
28	32-1S-11W	25R-032.00-038.00	SPIVEY LILLIE W	125 BENTLEY CIR LITTLE ROCK AR 72210	RV	4.44	4.46	3.71
29	27-1S-11W	25R-027.00-001.00	ARK DEPT OF CORRECTIONS	PO BOX 6408 PINE BLUFF AR 71611	EG	640	616.96	608.77
29	28-1S-11W	25R-028.00-001.00	MORGAN JOHN W	19025 HIGHWAY 365 S LITTLE ROCK AR 72206	AV	160	158.10	158.00
29	28-1S-11W	25W-028.00-002.00	ARK DEPT OF CORRECTIONS	HIGHWAY 386 S UNIT 6 LITTLE ROCK AR 72206	EG	480	453.59	388.24
29	29-1S-11W	25R-029.00-013.00	MORGAN FARMS	19025 S HIGHWAY 365 LITTLE ROCK AR 72206-0000	AI	56.02	56.94	56.94
29	29-1S-11W	25R-029.00-013.01	HORIZON CAPITAL PARTNERS LLLP	PO BOX 515 ARKADELPHIA AR 71923-	AV	22.69	29.11	12.06

MAP PAGE	SECTION TOWNSHIP RANGE	PARCEL NUMBER	OWNER NAME	* OWNER ADDRESS	*TYPE	ASSESSOR ACRE	GIS ACRE	LEVEED ACRE
29	29-1S-11W	25R-029.00-013.02	BEMIS TREE FARM INC	LITTLE ROCK AR 72206	RV	7.71	7.72	7.72
29	29-1S-11W	25W-012.00-240.00	PULASKI CO SPECIAL SCHOOL DIST	C/O BUSINESS OFFICE LITTLE ROCK AR 72206	ES	4.07	4.07	0.76
29	29-1S-11W	25W-012.00-244.00	MCMULLEN DAVE/CHAS JR	1337 COLORADO AVE AURORA IL 60506	RV	0.52	0.51	0.27
29	29-1S-11W	25W-012.00-245.00	MCMULLEN JOS/CHAS JR	1337 COLORADO AVE AURORA IL 60506	RV	1.03	1.02	0.47
29	29-1S-11W	25W-012.00-251.00	MCMULLEN DAVE/CHAS JR	1337 COLORADO AVE AURORA IL 60506	RV	1.03	1.02	0.87
29	29-1S-11W	25W-012.00-252.00	MCMULLEN JOS/CHAS JR	1337 COLORADO AVE AURORA IL 60506	RV	1.03	1.02	0.24
29	29-1S-11W	25W-012.00-253.00	PULASKI CO SPECIAL SCHOOL DIST	C/O BUSINESS OFFICE LITTLE ROCK AR 72206	ES	4.07	4.07	3.00
29	29-1S-11W	25W-012.00-254.00	FLETCHER ANNIE MAE	619 S OAK ST LITTLE ROCK AR 72205-5628	RV	2.07	2.03	0.47
29	29-1S-11W	25W-029.00-001.00	ARK DEPT OF CORRECTION	PO BOX 6408 PINE BLUFF AR 71611	EG	80	75.61	63.97
29	32-1S-11W	25R-032.00-001.00	HORIZON CAPITAL PARTNERS LLLP	PO BOX 515 ARKADELPHIA AR 71923-	AV	94.938	103.29	91.20
29	33-1S-11W	25R-033.00-001.00	ARK DEPT OF CORRECTIONS	HIGHWAY 365 S WRIGHTSVILLE AR 72183	EG	160	155.95	141.70
29	33-1S-11W	25R-033.00-002.00	MORGAN FARMS	19025 S HIGHWAY 365 LITTLE ROCK AR 72206-0000	AV	80	60.00	60.00
29	33-1S-11W	25R-033.00-002.01	HORIZON CAPITAL PARTNERS LLLP	PO BOX 515 ARKADELPHIA AR 71923-	AV	379.7	394.91	394.91
29	33-1S-11W	25R-033.00-004.00	CANE CREEK LLC	1376 GRANT 56 SHERIDAN AR 72150	AV	20.3	18.58	18.58
29	34-1S-11W	25R-034.00-003.00	ARK DEPT OF CORRECTIONS	ASHER RD LITTLE ROCK AR 72206	EG	220	208.36	175.68
29	34-1S-11W	25R-034.00-004.00	HORIZON CAPITAL PARTNERS LLLP		AI	33.13	28.76	28.76
29	34-1S-11W	25R-034.00-004.01	HORIZON CAPITAL PARTNERS LLLP		AV	21.87	21.86	19.59
29	34-1S-11W	25R-034.00-006.00	CANE CREEK LLC	1376 GRANT 56 SHERIDAN AR 72150	AI	330.74	371.25	329.45
30	25-1S-11W	25R-025.00-002.00	BRANE-STROM LLC	PO BOX 1850 MIDDLEBURG VA 20118	AV	295.81	301.03	187.37
30	26-1S-11W	25R-026.00-004.00	WOODSON LEVEE DIST	HIGHWAY 386 S WRIGHTSVILLE AR 72183	EG	10.04	9.26	0.75
30	26-1S-11W	25R-026.00-005.00	ARKANSAS DEPT OF CORRECTION	PO BOX 8707 PINE BLUFF AR 71611-	EG	78.63	36.58	36.58
30	26-1S-11W	25R-026.00-006.00	ARK DEPT OF CORRECTIONS	HIGHWAY 386 S WRIGHTSVILLE AR 72183	EG	371	269.37	21.47
30	30-1S-10W	15R-030.00-001.00	AVERITT JAMES M/JILL FAMILY TRUST	12400 HONEY BEE RD SCOTT AR 72142	AI	196.74	203.59	125.61
30	30-1S-10W	15R-030.00-003.00			AV	130	130.59	102.74
30	30-1S-10W	15R-030.00-004.00			RI	5.86	5.50	5.50
30	30-1S-10W	15R-030.00-005.00	WEST GEORGE D	1020 BEECHWOOD ST LITTLE ROCK AR 72205	AV	76.04	75.70	48.04
30	31-1S-10W	15R-031.00-001.00	DOWNNS GARY T AND GAIL H/DOWNS ZACHARY	13000 TREE LN SCOTT AR 72142	AV	388.59	385.95	362.58
30	36-1S-11W	25R-036.00-001.01	DOWNNS GARY T AND GAIL H/DOWNS ZACHARY	13000 TREE LN SCOTT AR 72142	AV	53.85	53.18	50.89
31	05-2S-10W	16R-005.00-011.02	ALEXANDER JAMES R	LITTLE ROCK AR 72211-3601	RI	1.83	1.84	1.84
31	05-2S-10W	16R-005.00-012.00	ADDIE LAURA		RI	2.8	2.59	2.59
31	27-1S-10W	15R-027.00-006.01	WICKLIFFE DEBRA DEE	ENGLAND AR 72046	RI	1.1	1.14	1.14
31	27-1S-10W	15R-027.00-007.00	PLUM BAYOU HOLDINGS LLC	PO BOX 3546 LITTLE ROCK AR 72203	RV	1	0.91	0.91
31	27-1S-10W	15R-027.00-008.00	SOLEE BARBARA A & RAY C	17220 WALTER ESTES RD ENGLAND AR 72046	RI	1	0.91	0.91
31	27-1S-10W	15R-027.00-011.01	KAR FARMS LLC	2803 BRECKENRIDGE DR LITTLE ROCK AR 72227	AV	16.54	17.09	17.09
31	28-1S-10W	15R-028.00-001.00	PLUM BAYOU HOLDINGS LLC	PO BOX 3546 LITTLE ROCK AR 72203	AV	149.266	158.68	158.68
31	28-1S-10W	15R-028.00-002.00	K & D HUCHINGSON LTD PARTNERSHIP/A N INVESTMENTS		AV	146.34	136.29	136.28
31	28-1S-10W	15R-028.00-002.01	DOWNNS GARY T/GAIL H/ZACHARY T	13000 TREE LN SCOTT AR 72142	RV	9.18	7.77	7.77
31	28-1S-10W	15R-028.00-002.02	ALEXANDER JAMES R	LITTLE ROCK AR 72211-3601	RV	6.16	6.22	6.22
31	28-1S-10W	15R-028.00-002.03	DOWNNS GARY T/GAIL H/ZACHARY T	13000 TREE LN SCOTT AR 72142	AV	2.28	2.30	2.30
31	28-1S-10W	15R-028.00-003.00	KAR FARMS LLC	2803 BRECKENRIDGE DR LITTLE ROCK AR 72227	AV	234.72	236.31	231.20
31	28-1S-10W	15R-028.00-005.00	ALEXANDER JAMES R	LITTLE ROCK AR 72211-3601	AV	44.85	43.99	43.99
31	28-1S-10W	15R-028.00-008.00	AVERITT JAMES M/JILL FAMILY TRUST	12400 HONEY BEE RD SCOTT AR 72142	AV	10.22	10.40	10.40
31	28-1S-10W	15R-028.00-010.00	ALEXANDER JAMES ROBT	LITTLE ROCK AR 72211-3601	AV	40	40.04	40.04
31	29-1S-10W	15R-029.00-001.00	K & D HUCHINGSON LTD PARTNERSHIP/A N INVESTMENTS		AV	42.22	45.37	45.12
31	29-1S-10W	15R-029.00-001.01	DOWNNS GARY T AND GAIL H/DOWNS ZACHARY	13000 TREE LN SCOTT AR 72142	AV	589.69	610.07	561.87
31	29-1S-10W	15R-029.00-001.02	K & D HUCHINGSON LTD PARTNERSHIP/A N INVESTMENTS		AV	8.09	9.05	9.05
31	30-1S-10W	15R-030.00-006.01	ALEXANDER JAMES R	LITTLE ROCK AR 72211-3601	AI	20.27	20.25	12.24
31	30-1S-10W	15R-030.00-006.02	DOWNNS GARY T/GAIL H/ETAL/ALEXANDER JAMES R-L/E	13000 TREE LN SCOTT AR 72142	RI	1.76	1.67	1.67

MAP PAGE	SECTION TOWNSHIP RANGE	PARCEL NUMBER	OWNER NAME	* OWNER ADDRESS	*TYPE	ASSESSOR ACRE	GIS ACRE	LEVEED ACRE
31	30-1S-10W	15R-030.00-006.03	DOWNS GARY T AND GAIL H/DOWNS ZACHARY	13000 TREE LN SCOTT AR 72142	AI	278.88	150.81	80.79
31	30-1S-10W	15R-030.00-006.03	DOWNS GARY T AND GAIL H/DOWNS ZACHARY	13000 TREE LN SCOTT AR 72142	AI	278.88	106.61	80.79
31	31-1S-10W	15R-031.00-006.00	ALEXANDER JAMES R	LITTLE ROCK AR 72211-3601	AV	160	155.18	154.87
31	32-1S-10W	15R-032.00-001.00	ALEXANDER JAMES R	LITTLE ROCK AR 72211-3601	AV	81	79.56	79.56
31	32-1S-10W	15R-032.00-001.02	DOWNS GARY T AND GAIL H/DOWNS ZACHARY	13000 TREE LN SCOTT AR 72142	AV	402.23	405.03	405.03
31	32-1S-10W	15R-032.00-002.00	ALEXANDER JAMES R	LITTLE ROCK AR 72211-3601	RV	6.75	4.65	4.65
31	32-1S-10W	15R-032.00-004.00	ALEXANDER JAMES R	LITTLE ROCK AR 72211-3601	AV	100.53	106.48	106.48
31	32-1S-10W	15R-032.00-005.00	DOWNS GARY T AND GAIL H/DOWNS ZACHARY	13000 TREE LN SCOTT AR 72142	AV	45.112	45.86	45.86
31	32-1S-10W	15R-032.00-006.00	ALEXANDER JAMES R	LITTLE ROCK AR 72211-3601	RV	7.61	8.59	8.59
31	32-1S-10W	16R-005.00-011.05	ALEXANDER JAMES R	LITTLE ROCK AR 72211-3601	RV	0.223	0.23	0.23
31	33-1S-10W	15R-033.00-001.00	ALEXANDER JAMES ROBT	LITTLE ROCK AR 72211-3601	AV	297.5	302.07	302.07
31	33-1S-10W	15R-033.00-001.02	DOWNS GARY T AND GAIL H/DOWNS ZACHARY	13000 TREE LN SCOTT AR 72142	AV	17.6	18.08	18.08
31	33-1S-10W	15R-033.00-001.03	DOWNS GARY T/GAIL H/ZACHARY T	13000 TREE LN SCOTT AR 72142	RV	5.96	6.53	6.53
31	33-1S-10W	15R-033.00-002.00	ALEXANDER JAMES R	LITTLE ROCK AR 72211-3601	AV	320	325.16	325.16
31	34-1S-10W	15R-034.00-003.00	BEAR FARMS LP/CAMCO REALTY INC	LITTLE ROCK AR 72217	AV	160	160.42	160.42
31	34-1S-10W	15R-034.00-004.00	WIMBERLY T A	1419 JOLIET PL DETROIT MI 48207	AV	79.99	79.72	76.59
31	34-1S-10W	15R-034.00-005.00	JOHNSON BYRON S	LITTLE ROCK AR 72209	AV	39.99	45.30	45.28
32	20-1S-10W	15R-020.00-001.00	BEAR FARMS LP/CAMCO REALTY INC	LITTLE ROCK AR 72217	AV	160	165.55	119.99
32	20-1S-10W	15R-020.00-014.00	GEORGETOWN FARMS LLC		AV	39.99	40.87	23.02
32	20-1S-10W	15R-020.00-015.01	MATHEWS JAMES AND TERESIA REVOCABLE LIVING TRUST		AV	20.25	20.17	18.79
32	20-1S-10W	15R-020.00-015.02	EDWARDS TIM & DELTA	SCOTT AR 72142	MH	1	0.97	0.32
32	20-1S-10W	15R-020.00-015.03	EDWARDS DELTA/TIMOTHY	13010 OLD RIVER DR SCOTT AR 72142	RI	3.5	3.75	3.53
32	20-1S-10W	15R-020.00-015.04	SMITH FRED R/FRANCES L LIVING TRUST	86 REMINGTON RUN LONOKE AR 720868480	RV	1.62	1.67	0.76
32	20-1S-10W	15R-020.00-015.05	SAUNDERS CLAYTON/PERRETTA MARIA	2810 THORNE CREEK HOUSTON TX 77073	RI	5	4.96	1.70
32	20-1S-10W	15R-020.00-016.00	MATHEWS LIGE H/MARTHA L LIV TR	14222 OLD RIVER DR SCOTT AR 72142	AI	24.99	25.30	12.65
32	20-1S-10W	15R-020.00-017.01	DOUGLAS PATRICIA ANN	15000 SCRUGGS RD ENGLAND AR 72046-	RI	2.38	2.30	2.30
32	20-1S-10W	15R-020.00-019.00	SCRUGGS MARY K	ENGLAND AR 72046	RV	0.27	0.27	0.27
32	20-1S-10W	15R-020.00-019.01	THOMAS JIMMY & KAYE	13302 OLD RIVER DR SCOTT AR 72142	RV	3	2.20	2.17
32	20-1S-10W	15R-020.00-019.02	THOMAS KAYE	C/O KIM HUGHES NORTH LITTLE ROCK AR 72117-9413	RV	3.7	3.70	1.23
32	20-1S-10W	15R-020.00-019.03	DYER MARTIN/PAULETTE	JACKSONVILLE AR 72076-8116	RI	2	1.55	1.49
32	20-1S-10W	15R-020.00-019.06	RATCLIFF DEWEY W JR/CYNTHIA ANN	ENGLAND AR 72046	RI	1.71	1.55	1.48
32	20-1S-10W	15R-020.00-019.07	DETHEROW BONNIE	ENGLAND AR 72046	RI	0.51	0.51	0.51
32	20-1S-10W	15R-020.00-019.12	WELSH TAMMY LYNN	ENGLAND AR 72046	RV	1.07	0.99	0.70
32	20-1S-10W	15R-020.00-019.13	WELSH TAMMY LYNN	ENGLAND AR 72046	RI	1.3	1.23	0.57
32	20-1S-10W	15R-020.00-019.14	COMBS L D & LINDA	ENGLAND AR 72046	RI	2.38	2.28	2.28
32	20-1S-10W	15R-020.00-019.16	JACKSON DUSTIN/JAMIE	PO BOX 63 ENGLAND AR 72046-	RI	2.38	2.38	2.38
32	20-1S-10W	15R-020.00-019.17	SCRUGGS THOMAS L & MARTHA	ENGLAND AR 72046	RI	5.12	5.25	5.25
32	20-1S-10W	15R-020.00-019.19	SCRUGGS APRIL KUMPE	15403 SCRUGGS RD ENGLAND AR 72046	RI	0.8	0.76	0.76
32	20-1S-10W	15R-020.00-019.21	HENDERSON HAROLD & RHONDA	ENGLAND AR 72046	RI	1	0.64	0.64
32	20-1S-10W	15R-020.00-019.23	ROWAN WILLIAM/IDA	ENGLAND AR 72046	RI	4.92	4.74	4.12
32	20-1S-10W	15R-020.00-019.24	JACKSON DUSTIN/JAMIE	PO BOX 63 ENGLAND AR 72046-	RI	1	0.89	0.80
32	20-1S-10W	15R-020.00-019.25	EDWARDS TIM & DELTA	SCOTT AR 72142	RV	0.56	0.65	0.65
32	20-1S-10W	15R-020.00-019.27	SCRUGGS THOMAS	CABOT AR 72023	RI	0.57	0.61	0.61
32	20-1S-10W	15R-020.00-019.28	SCRUGGS THOMAS	CABOT AR 72023	RI	0.5	0.46	0.46
32	20-1S-10W	15R-020.00-019.30	SCRUGGS THOMAS L & MARTHA	ENGLAND AR 72046	RI	1.79	1.54	0.81
32	20-1S-10W	15R-020.00-019.31	EDWARDS TIM/DELTA C/O PENNY PRICE	C/O PENNY PRICE ENGLAND AR 72046	RI	0.6	0.61	0.61
32	20-1S-10W	15R-020.00-019.32	PAUL WANDA L	15341 SCRUGGS RD ENGLAND AR 72046	RI	0.62	0.62	0.62
32	20-1S-10W	15R-020.00-019.33	KUMPE KELSEY	15403 SCRUGGS RD ENGLAD AR 72046	RI	1.72	0.79	0.79

MAP PAGE	SECTION TOWNSHIP RANGE	PARCEL NUMBER	OWNER NAME	* OWNER ADDRESS	*TYPE	ASSESSOR ACRE	GIS ACRE	LEVEED ACRE
32	20-1S-10W	15R-020.00-019.34	KUMPE APRIL R	ENGLAND AR 72046	RI	0.92	1.00	1.00
32	20-1S-10W	15R-020.02-001.00	ANOUSAKES JOE		RI	0.87	0.91	0.91
32	20-1S-10W	15R-020.02-002.00	EDWARDS DELTA	13011 OLD RIVER DR SCOTT AR 72142	RV	0.87	0.70	0.70
32	21-1S-10W	15R-021.00-002.00	PLUM BAYOU TIMBER AND WILDLIFE LLC	1821 NORTH TYLER ST LITTLE ROCK AR 72207	AI	40	39.77	23.35
32	21-1S-10W	15R-021.00-003.00	BEAR FARMS LP/CAMCO REALTY INC	LITTLE ROCK AR 72217	AV	160	161.13	154.82
32	21-1S-10W	15R-021.00-004.00	BEAR FARMS LP/CAMCO REALTY INC	LITTLE ROCK AR 72217	AV	20	20.34	20.34
32	21-1S-10W	15R-021.00-005.00	BEAR FARMS LP/CAMCO REALTY INC	LITTLE ROCK AR 72217	AV	30	24.54	24.54
32	21-1S-10W	15R-021.00-005.01	HUETA LUZ ELENA	19711 JOE RD LITTLE ROCK AR 72210	RV	6.15	6.09	6.09
32	21-1S-10W	15R-021.00-006.00	LOOPER DANNY / CHERYL	1 CAMPVIEW DR SHERWOOD AR 72120	AV	12.51	15.17	15.17
32	21-1S-10W	15R-021.00-006.01	CAPPS MAE	22 GATOR N ENGLAND AR 72046	AI	15.2	15.19	15.19
32	21-1S-10W	15R-021.00-006.02	CAPPS CLARENCE	7082 HWY 278 ROSSTON AR 71858	RV	1.13	1.50	1.50
32	21-1S-10W	15R-021.00-006.04	EDWARDS TIMMY	13010 OLD RIVER DR SCOTT AR 72142	RV	0.93	0.84	0.84
32	21-1S-10W	15R-021.00-006.05	ADDIE ROBERT	15320 SCRUGGS RD ENGLAND AR 72046-	RV	1.75	1.94	1.94
32	21-1S-10W	15R-021.00-006.06	DEINO GENE L JR & BRENDA	ENGLAND AR 72046-	RI	5	5.01	5.01
32	21-1S-10W	15R-021.00-006.07	MATHEWS JAMES D	SCOTT AR 72142	RV	5	4.85	4.85
32	21-1S-10W	15R-021.00-006.08	FURR RICHARD W JR/DONNA F		RV	6.87	6.74	6.74
32	21-1S-10W	15R-021.00-006.09	HULL MARILYN	ENGLAND AR 72046	RI	0.92	0.88	0.88
32	21-1S-10W	15R-021.00-006.10	MAXWELL TRICIA L	15311 WALTER ESTES RD ENGLAND AR 72046	RI	0.92	0.91	0.91
32	21-1S-10W	15R-021.00-006.11	ADDIE ROBERT	ENGLAND AR 72046	RI	0.96	0.95	0.95
32	21-1S-10W	15R-021.00-006.12	EDWARDS TIM/DELTA F	13010 OLD RIVER DR SCOTT AR 72142-	RI	2.03	2.03	2.03
32	21-1S-10W	15R-021.00-006.13	WILKINS LYNETTE MARIE		RI	1	0.99	0.99
32	21-1S-10W	15R-021.00-006.14	HENDERSON KERRIE L	ENGLAND AR 72046	RI	1	0.99	0.99
32	21-1S-10W	15R-021.00-006.15	EDWARDS DELTA F/TIMMY L	13010 OLD RIVER DR SCOTT AR 72142	RI	2.08	2.08	2.08
32	21-1S-10W	15R-021.00-006.16	BROWN CECILIA		RI	1.72	1.67	1.67
32	21-1S-10W	15R-021.00-006.17	DAVIS BARRY & CHRISTINA	15332 SCRUGGS RD ENGLAND AR 72046	RI	1.239	1.22	1.22
32	21-1S-10W	15R-021.00-006.18	ADDIE ROBERT & CINDY	ENGLAND AR 72046	RV	0.99	0.99	0.99
32	21-1S-10W	15R-021.00-006.19	WELLS TERRY L/SHARRON K	KEO AR 72083	RI	3.08	3.11	3.11
32	21-1S-10W	15R-021.00-006.20	HUERTA FELIPE/GLORIA RO JAS GABRIEL	LITTLE ROCK AR 72210	AI	40	39.38	39.38
32	21-1S-10W	15R-021.00-007.00	BEAR FARMS LP/CAMCO REALTY INC	LITTLE ROCK AR 72217	RV	5	5.11	5.11
32	21-1S-10W	15R-021.00-009.00	STANDRIDGE VENDA/EDWARDS DEL	16525 WALTER ESTES RD ENGLAND AR 72046	AI	26	26.39	26.39
32	21-1S-10W	15R-021.00-010.00	MEEKS ROBERT	N LITTLE ROCK AR 72114-4156	AV	27	26.38	26.38
32	21-1S-10W	15R-021.00-011.00	FUDGE ARTIS & LORECE & ETAL	16905 WALTER ESTES RD ENGLAND AR 72046-	AV	13.5	13.19	13.19
32	21-1S-10W	15R-021.00-011.01	LOVELACE NAOMI F/FUDGE CONDOL	16905 WALTER ESTES RD ENGLAND AR 72046-	AV	13.5	13.18	13.18
32	21-1S-10W	15R-021.00-013.00	WADE MEDRIC G	270 W AGUA CALEINTE RD SONOMA CA 95476	RV	8.8	8.66	8.66
32	21-1S-10W	15R-021.00-014.00	FUDGE JOS DANIEL ET AL	C/O CLORIA DOZIER LITTLE ROCK AR 72206	RI	8.8	8.65	8.65
32	21-1S-10W	15R-021.00-015.00	PERSONS GERALD A & GARY L	4111 COMMON WEALTH DR BRYANT AR 72022	RV	8.8	8.64	8.64
32	21-1S-10W	15R-021.00-016.00	WADE MEDRIC G	C/O WADE FAMILY TRUST SONOMA CA 95476	RV	9.6	9.41	9.41
32	21-1S-10W	15R-021.00-017.00	WADE MEDRIC G	270 W AGUA CALIENTE RD SONOMA CA 95476	RV	8.8	8.62	8.62
32	21-1S-10W	15R-021.00-018.00	ESKRIDGE COLUMBUS	11840 DAPHNE AVE HAWTHORNE CA 90250-	RV	8.8	8.61	8.61
32	21-1S-10W	15R-021.00-019.00	RHODES MARGIE	1003 GILLISON DR LAKE VILLAGE AR 71653-	RV	8.8	8.60	8.60
32	21-1S-10W	15R-021.00-020.00	FUDGE TAMARI S	NORTH LITTLE ROCK AR 72117	RV	8.8	8.59	8.59
32	21-1S-10W	15R-021.00-021.00	LOVELACE DEAREST	14824 FUDGE RD SCOTT AR 720460000	RI	1.98	1.98	1.98
32	21-1S-10W	15R-021.00-021.01	FUDGE CONDOLUS SR	16905 WALTER ESTES RD ENGLAND AR 72046-	RI	3.97	3.97	3.97
32	21-1S-10W	15R-021.00-021.02	LOVELACE RAY DEAN	MAUMELLE AR 72113	RV	1.99	1.99	1.99
32	21-1S-10W	15R-021.07-001.00	ROBINSON CLARENCE ET AL	ENGLAND AR 72046-	RV	2.7	2.68	1.51
32	21-1S-10W	15R-021.07-002.00	ROBINSON CLARENCE ET AL	ENGLAND AR 72046-	RI	2.7	2.68	1.26
32	21-1S-10W	15R-021.07-003.00	ROBINSON HENRY DESCENDANTS	C/O CLARENCE ROBINSON ENGLAND AR 72046	RV	4.5	4.27	1.71
32	21-1S-10W	15R-021.07-004.00	GRIFFIN OLIVER	16008 RAWHIDE AVE PALMDALE CA 93591	RV	3.65	3.37	1.25

MAP PAGE	SECTION TOWNSHIP RANGE	PARCEL NUMBER	OWNER NAME	* OWNER ADDRESS	*TYPE	ASSESSOR ACRE	GIS ACRE	LEVEED ACRE
32	21-1S-10W	15R-021.07-005.00	ROBINSON CLARENCE/TAYLOR B/JORDAN L	14223 FUDGE RD ENGLAND AR 72046	RV	3	2.97	2.69
32	21-1S-10W	15R-021.07-006.00	ROBINSON CLARENCE ET AL	ENGLAND AR 72046-	RV	3	2.97	2.67
32	21-1S-10W	15R-021.07-007.00	ROBINSON CLARENCE ET AL	ENGLAND AR 72046-	RV	3	2.97	2.65
32	21-1S-10W	15R-021.07-008.00	GRIFFIN HATTIE	16008 RAWHIDE AVE PALMDALE CA 93591	RV	6.64	6.33	5.63
32	21-1S-10W	15R-021.07-009.00	GRIFFIN OLIVER	16008 RAWHIDE AVE PALMDALE CA 93591	AV	15	15.42	12.15
32	21-1S-10W	15R-021.07-010.00	ROBINSON CLARENCE	14223 FUDGE RD ENGLAND AR 72046	AI	15.99	15.28	11.84
32	21-1S-10W	15R-021.07-011.00	PLUM BAYOU TIMBER AND WILDLIFE LLC	1821 NORTH TYLER ST LITTLE ROCK AR 72207	AV	14.98	15.28	12.46
32	21-1S-10W	15R-021.07-012.00	GRIFFIN OLIVER	16008 RAWHIDE AVE PALMDALE CA 93591	AV	14.98	15.27	10.68
32	21-1S-10W	15R-021.07-013.00	GRIFFIN OLIVER	16008 RAWHIDE AVE PALMDALE CA 93591	AV	15	15.27	10.81
32	21-1S-10W	15R-021.07-014.00	GRIFFIN OLIVER	16008 RAWHIDE AVE PALMDALE CA 93591	AV	15	15.27	10.61
32	22-1S-10W	15R-022.00-001.00	DOZIER CLORIA	LITTLE ROCK AR 72206	AV	29.54	29.52	18.91
32	22-1S-10W	15R-022.00-003.00	COBB SAMUEL C	PO BOX 125 KEO AR 72083	RV	10	9.85	5.09
32	22-1S-10W	15R-022.00-004.00	COBB SAMUEL C	PO BOX 125 KEO AR 72083	AV	79.59	76.57	75.19
32	22-1S-10W	15R-022.00-005.00	PLUM BAYOU TIMBER AND WILDLIFE LLC	1821 NORTH TYLER ST LITTLE ROCK AR 72207	AV	40	42.84	34.53
32	22-1S-10W	15R-022.00-006.00	BEAR FARMS LP/CAMCO REALTY INC	LITTLE ROCK AR 72217	AV	40	41.15	33.93
32	22-1S-10W	15R-022.00-006.01	PIONEER FARMS INC/CAMCO REALTY INC	LITTLE ROCK AR 72217	AV	80	78.92	78.92
32	22-1S-10W	15R-022.00-007.00	COBB SAMUEL C	PO BOX 125 KEO AR 72083	AV	40	38.97	38.97
32	22-1S-10W	15R-022.00-008.00	COBB S C	PO BOX 125 KEO AR 72083	AI	320	313.64	249.92
32	27-1S-10W	15R-027.00-001.00	PLUM BAYOU HOLDINGS LLC	PO BOX 3546 LITTLE ROCK AR 72203	AI	368.08	380.36	336.24
32	27-1S-10W	15R-027.00-002.00	COBB BROTHERS & CO/COBB SUSAN FARMS LLC	PO BOX 125 KEO AR 72083	AV	23.942	26.05	26.03
32	27-1S-10W	15R-027.00-005.00	COBB BROTHERS & CO/COBB SUSAN FARMS LLC	PO BOX 125 KEO AR 72083	AV	20	20.44	19.10
32	27-1S-10W	15R-027.00-006.02	WICKLIFFE DEBRA DEE	ENGLAND AR 72046	RV	7.04	7.28	7.28
32	27-1S-10W	15R-027.00-012.00	BEAR FARMS LP/CAMCO REALTY INC	LITTLE ROCK AR 72217	AV	40	41.92	41.92
32	27-1S-10W	15R-027.00-013.00	COBB BROTHERS & CO/COBB SUSAN FARMS LLC	PO BOX 125 KEO AR 72083	AV	40	41.16	41.16
32	27-1S-10W	15R-027.00-014.00	COBB BROTHERS & CO/COBB SUSAN FARMS LLC	PO BOX 125 KEO AR 72083	AV	33.7	31.07	31.07
32	27-1S-10W	15R-027.00-015.00	PLUM BAYOU HOLDINGS LLC	PO BOX 3546 LITTLE ROCK AR 72203	RV	6	10.80	10.80
32	27-1S-10W	15R-027.00-016.00	COBB BROTHERS & CO/COBB SUSAN FARMS LLC	PO BOX 125 KEO AR 72083	AV	40	41.92	41.92
32	27-1S-10W	15R-027.00-017.00	COBB BROTHERS & CO/COBB SUSAN FARMS LLC	PO BOX 125 KEO AR 72083	AV	40	41.65	41.41
33	23-1S-10W	15R-023.00-001.00	HI-HO LAND CO	19 SAINT ANDREWS CIR STUTTGART AR 72160	AV	320	326.13	326.13
33	23-1S-10W	15R-023.00-002.00	MORRIS IRREVOCABLE TRUST	ENGLAND AR 72046	AI	200	200.39	200.39
33	23-1S-10W	15R-023.00-004.00	MORRIS IRREVOCABLE TRUST	ENGLAND AR 72046	AV	40	40.78	40.78
33	23-1S-10W	15R-023.00-005.00	FISH KEO FARMS INC	PO BOX 123 KEO AR 72083-	AV	80	81.55	81.55
33	24-1S-10W	15R-024.00-001.00	HOSKYN THOMAS D/SUSAN J	1421 BOBBY JONES RD ENGLAND AR 72046	AV	160	161.51	161.51
33	24-1S-10W	15R-024.00-004.00	HI-HO LAND CO	19 SAINT ANDREWS CIR STUTTGART AR 72160	AV	80	73.65	73.65
33	24-1S-10W	15R-024.00-005.00	HOSKYN THOMAS D/SUSAN J	1421 BOBBY JONES RD ENGLAND AR 72046	AV	160	172.66	172.67
33	24-1S-10W	15R-024.00-007.00	KEO FISH FARMS INC	PO BOX 123 KEO AR 72083-	AV	120.34	116.97	116.97
33	24-1S-10W	15R-024.00-009.00	TIDWELL NANCY EMILY/ROGACKI EDNA Z	7905 GUNSTON WOODS PL LORTON VA 22079	AV	120	121.05	121.05
33	25-1S-10W	15R-025.00-001.00	ROSENWASSER LAUREL T TR	21111 HIGHWAY 362 WALLER TX 77484-	AV	40	40.87	40.87
33	25-1S-10W	15R-025.00-002.00	KEO FISH FARMS INC	PO BOX 123 KEO AR 72083-	AV	80	80.77	80.77
33	25-1S-10W	15R-025.00-003.00	COBB BROTHERS & CO/COBB SUSAN FARMS LLC	PO BOX 125 KEO AR 72083	AV	40	38.55	38.55
33	25-1S-10W	15R-025.00-004.00	KEO FISH FARMS INC	PO BOX 123 KEO AR 72083-	AV	79.32	82.98	82.98
33	25-1S-10W	15R-025.00-004.01	KEO FISH FARMS INC	PO BOX 166 KEO AR 72083	RI	1.7	1.71	1.71
33	25-1S-10W	15R-025.00-005.00	KEO FISH FARM INC	PO BOX 123 KEO AR 72083-	AV	39.997	39.20	39.20
33	25-1S-10W	15R-025.00-006.00	KEO FISH FARMS INC	PO BOX 123 KEO AR 72083-	AV	39	38.76	38.76
33	25-1S-10W	15R-025.00-007.00	LYONS WM K/SHARON M	PO BOX 131 KEO AR 72083	RI	1	0.89	0.89
33	25-1S-10W	15R-025.00-008.00	COBB BROTHERS & CO/COBB SUSAN FARMS LLC	PO BOX 125 KEO AR 72083	AV	40	39.68	39.00
33	25-1S-10W	15R-025.00-009.00	COBB BROTHERS & CO/COBB SUSAN FARMS LLC	PO BOX 125 KEO AR 72083	AV	40	40.13	40.13
33	25-1S-10W	15R-025.00-010.00	COBB BROTHERS & CO/COBB SUSAN FARMS LLC	PO BOX 125 KEO AR 72083	AV	80	81.79	76.34

MAP PAGE	SECTION TOWNSHIP RANGE	PARCEL NUMBER	OWNER NAME	* OWNER ADDRESS	*TYPE	ASSESSOR ACRE	GIS ACRE	LEVEED ACRE
33	25-1S-10W	15R-025.00-011.00	COBB BROTHERS & CO/COBB SUSAN FARMS LLC	PO BOX 125 KEO AR 72083	AV	160	166.12	166.12
33	26-1S-10W	15R-026.00-001.00	COBB GIN COMPANY	PO BOX 125 KEO AR 72083-	AV	133.99	136.49	136.49
33	26-1S-10W	15R-026.00-002.00	COBB BROTHERS & CO/COBB SUSAN FARMS LLC	PO BOX 125 KEO AR 72083	AV	54.68	63.54	63.54
33	26-1S-10W	15R-026.00-003.00	COBB SAMUEL C	PO BOX 125 KEO AR 72083	AV	64.52	61.88	61.88
33	26-1S-10W	15R-026.00-004.00	PAULETTE VICTOR & CAROLYN	ENGLAND AR 72046	RI	0.73	0.76	0.76
33	26-1S-10W	15R-026.00-005.00	COBB S C	PO BOX 125 KEO AR 72083	AV	61.78	63.15	61.98
33	26-1S-10W	15R-026.00-006.00	COBB BROTHERS & CO/COBB SUSAN FARMS LLC	PO BOX 125 KEO AR 72083	AV	48.3	51.60	51.60
33	26-1S-10W	15R-026.00-007.00	COBB BROTHERS & CO/COBB SUSAN FARMS LLC	PO BOX 125 KEO AR 72083	AI	34.51	35.74	35.74
33	26-1S-10W	15R-026.00-007.01	COBB BROTHERS & CO/COBB SUSAN FARMS LLC	PO BOX 125 KEO AR 72083	AV	12	12.25	12.25
33	26-1S-10W	15R-026.00-008.00	COBB BROTHERS & CO/COBB SUSAN FARMS LLC	PO BOX 125 KEO AR 72083	AV	51.397	52.45	52.45
33	26-1S-10W	15R-026.00-009.00	COBB BROTHERS & CO/COBB SUSAN FARMS LLC	PO BOX 125 KEO AR 72083	AV	40.7	39.11	39.11
33	26-1S-10W	15R-026.00-010.00	MORRIS EDWARD JR	ENGLAND AR 72046	AV	14.74	15.05	12.06
33	26-1S-10W	15R-026.00-011.00	COBB BROTHERS & CO/COBB SUSAN FARMS LLC	PO BOX 125 KEO AR 72083	AI	20	18.42	18.42
33	26-1S-10W	15R-026.00-012.00	COBB BROTHERS & COMPANY	PO BOX 125 KEO AR 72083	AV	35.01	37.03	37.03
33	26-1S-10W	15R-026.00-012.01	COBB BROTHERS & CO/COBB SUSAN FARMS LLC	PO BOX 125 KEO AR 72083	AV	16.59	16.81	16.81
33	26-1S-10W	15R-026.00-014.00	COBB BROTHERS & CO/COBB SUSAN FARMS LLC	PO BOX 125 KEO AR 72083	AV	22.5	23.02	23.02
34	01-2S-10W	16R-001.00-001.00	MORRIS LEWIS DEAN JR TRUST		AI	161.76	163.62	146.46
34	01-2S-10W	16R-001.00-004.00	MORRIS L/MORRIS B/SMITH REBECCA REV TR/ ADAMS J/T	C/O ROLLING HILLS FARM JACKSONVILLE AR 72076	AV	124.51	126.24	126.24
34	01-2S-10W	16R-001.00-005.00	G K J FAMILY LIMITED PTNSHP	5101 EDGEWOOD RD LITTLE ROCK AR 72207	AV	183.96	187.85	187.85
34	01-2S-10W	16R-001.00-006.00	HAYBAR PROPERTIES LLC	LITTLE ROCK AR 72201-4001	RV	1.98	2.33	2.33
34	01-2S-10W	16R-001.00-007.00	MOREY DONNA I REVOCABLE TRUST	71 MOUNTAIN TERRACE CR MAUMELLE AR 72113	AV	134.98	136.95	136.95
34	01-2S-10W	16R-001.00-011.00	RAY RALPH E REVO TR	204 CHESTNUT ST ENGLAND AR 72046	AV	38.76	40.94	40.94
34	02-2S-10W	16R-002.00-001.00	TAUSCH FAMILY REVOCABLE TRUST		AI	48.82	47.20	47.20
34	02-2S-10W	16R-002.00-002.00	G K J FAMILY LIMITED PARTNERSHIP	5101 EDGEWOOD RD LITTLE ROCK AR 72207	AV	70	69.80	69.80
34	02-2S-10W	16R-002.00-002.01	G K J FAMILY LIMITED PTNSHP	5101 EDGEWOOD RD LITTLE ROCK AR 72207	AV	35.4	33.42	33.42
34	02-2S-10W	16R-002.00-002.02	G K J FAMILY LMTD PARTNERSHIP	5101 EDGEWOOD RD LITTLE ROCK AR 72207	RV	8.65	8.59	8.59
34	02-2S-10W	16R-002.00-003.00	COMER STEPHEN L/WYNN TONI LYNN	JACKSONVILLE AR 72076	AV	10	9.52	9.52
34	02-2S-10W	16R-002.00-005.00	MORRIS L/MORRIS B/SMITH REBECCA REV TR/ ADAMS J/T	C/O ROLLING HILLS FARM JACKSONVILLE AR 72076	RV	10	9.33	9.33
34	02-2S-10W	16R-002.00-006.00	HORTON ROBERT	ENGLAND AR 72046	AV	94.15	91.07	91.07
34	02-2S-10W	16R-002.00-008.00	ROPER DALE & VICKIE	19141 CLEAR LAKE ENGLAND AR 72046	RI	7.5	7.05	7.05
34	02-2S-10W	16R-002.00-009.00	MORRIS LEWIS DEAN III		RV	9.03	8.49	8.49
34	02-2S-10W	16R-002.00-010.00	FULL HARVEST AGRICULTURAL REIT II INC	KANSAS CITY MO 64109-2622	AV	40	40.43	40.43
34	02-2S-10W	16R-002.00-011.00	FULL HARVEST AGRICULTURAL REIT II INC	KANSAS CITY MO 64109-2622	AV	40	39.87	39.87
34	02-2S-10W	16R-002.00-012.00	ROPER DALE & VICKIE	19141 CLEAR LAKE ENGLAND AR 72046	RV	8.7	8.62	8.62
34	02-2S-10W	16R-002.00-013.00	FULL HARVEST AGRICULTURAL REIT II INC	KANSAS CITY MO 64109-2622	AI	51	46.37	46.37
34	02-2S-10W	16R-002.49-001.00	SIMS RUFUS JR	ENGLAND AR 72046	AV	34.81	34.79	34.79
34	02-2S-10W	16R-002.49-001.01	G K J FAMILY LTD PARTNERSHIP	5101 EDGEWOOD RD LITTLE ROCK AR 72207	AV	11.88	2.81	2.81
34	02-2S-10W	16R-002.49-001.02	HORTON ROBERT G	ENGLAND AR 72046	AV	8.02	7.87	7.78
34	02-2S-10W	16R-002.49-001.03	GIVENS TONY/CURL JACQUELINE		RV	1	0.99	0.99
34	02-2S-10W	16R-002.49-002.00	POOL RICHARD CHARLES/SANDRA ANN	ENGLAND AR 72046	RI	1.15	1.38	1.38
34	02-2S-10W	16R-002.49-003.00	HORTON ROBERT	ENGLAND AR 72046	AV	54	53.88	53.88
34	02-2S-10W	16R-002.49-008.00	G K J FAMILY LMTD PARTNERSHIP	5101 EDGEWOOD RD LITTLE ROCK AR 72207	AV	164.9	166.40	166.40
34	03-2S-10W	16R-002.49-004.00	INDIAN BAYOU FARMS LLC	PO BOX 45695 LITTLE ROCK AR 72214	AV	46.11	45.83	45.83
34	03-2S-10W	16R-002.49-005.01	HORTON ROBERT	ENGLAND AR 72046	AI	57.37	58.10	58.10
34	03-2S-10W	16R-002.49-006.00	GODSEY-THRASHER PROPERTIES LLC	1412 MAIN ST N LITTLE ROCK AR 72114	AV	55.02	55.17	55.17
34	03-2S-10W	16R-002.49-007.00	GODSEY-THRASHER PROPERTIES LLC	1412 MAIN ST N LITTLE ROCK AR 72114	AV	57.2	57.20	51.83
34	03-2S-10W	16R-003.00-001.00	BOYD ANNIE BELL/BUSTER	C/O VALERIE BOYD-JOHNSON ENGLAND AR 72046-	RI	5.98	5.98	5.98
34	03-2S-10W	16R-003.00-001.01	HORTON ROBERT G	ENGLAND AR 72046	AV	29.19	28.99	27.81

MAP PAGE	SECTION TOWNSHIP RANGE	PARCEL NUMBER	OWNER NAME	* OWNER ADDRESS	*TYPE	ASSESSOR ACRE	GIS ACRE	LEVEED ACRE
34	03-2S-10W	16R-003.00-001.02	BOYD DWIGHT AND ANNIE	ENGLAND AR 72046	RI	4.87	4.87	4.87
34	03-2S-10W	16R-003.00-001.03	LUCHEY GREGORY		RV	5.84	5.83	5.83
34	03-2S-10W	16R-003.00-001.04	BOYD ANNIE BELL/BUSTER	C/O VALERIE BOYD-JOHNSON ENGLAND AR 72046-	AI	12.59	12.59	12.59
34	03-2S-10W	16R-003.00-002.00	HORTON ROBERT G	ENGLAND AR 72046	AV	29.19	27.34	27.34
34	03-2S-10W	16R-003.00-003.00	CHERRY HILL BAPT CH	24416 RIVER ROAD ENGLAND AR 72046	RV	2	1.78	1.78
34	34-1S-10W	15R-034.00-001.00	BEAR FARMS LP/CAMCO REALTY INC	LITTLE ROCK AR 72217	AV	79.99	81.19	81.19
34	34-1S-10W	15R-034.00-002.00	COBB BROTHERS & CO/COBB SUSAN FARMS LLC	PO BOX 125 KEO AR 72083	AV	79.996	83.63	83.63
34	34-1S-10W	15R-034.00-006.00	BREDLOW FARMS INC	16419 WAMPOO LATERAL RD ENGLAND AR 72046-	AV	200	204.00	203.76
34	35-1S-10W	15R-035.00-001.00	COBB BROTHERS & COMPANY	PO BOX 125 KEO AR 72083	AV	54.2	44.44	43.77
34	35-1S-10W	15R-035.00-002.00	COBB BROTHERS & CO/COBB SUSAN FARMS LLC	PO BOX 125 KEO AR 72083	AV	36.8	38.63	38.63
34	35-1S-10W	15R-035.00-003.00	MORRIS EDWARD JR	ENGLAND AR 72046	AV	74.99	77.62	59.75
34	35-1S-10W	15R-035.00-004.00	COBB BROTHERS & CO/COBB SUSAN FARMS LLC	PO BOX 125 KEO AR 72083	AV	40.04	41.89	40.16
34	35-1S-10W	15R-035.00-005.00	COBB BROTHERS & CO/COBB SUSAN FARMS LLC	PO BOX 125 KEO AR 72083	AV	80	82.21	77.82
34	35-1S-10W	15R-035.00-006.00	COBB BROTHERS & CO/COBB SUSAN FARMS LLC	PO BOX 125 KEO AR 72083	AV	39.99	41.30	23.38
34	35-1S-10W	15R-035.00-007.00	COBB BROTHERS & CO/COBB SUSAN FARMS LLC	PO BOX 125 KEO AR 72083	AV	80	84.75	84.75
34	35-1S-10W	15R-035.00-008.00	COBB BROTHERS & CO/COBB SUSAN FARMS LLC	PO BOX 125 KEO AR 72083	AV	79.98	79.38	79.38
34	35-1S-10W	15R-035.00-009.00	MORRIS EDWARD JR	ENGLAND AR 72046	AV	25.25	26.02	26.02
34	35-1S-10W	15R-035.00-010.00	COBB BROTHERS & CO/COBB SUSAN FARMS LLC	PO BOX 125 KEO AR 72083	AV	12.5	13.92	13.92
34	35-1S-10W	15R-035.00-011.00	COBB BROTHERS & CO/COBB SUSAN FARMS LLC	PO BOX 125 KEO AR 72083	AV	40.03	41.55	41.55
34	35-1S-10W	15R-035.00-012.00	COBB BROTHERS & COMPANY	PO BOX 125 KEO AR 72083	AV	40	40.50	40.50
34	35-1S-10W	15R-035.00-013.00	COBB BROTHERS & CO/COBB SUSAN FARMS LLC	PO BOX 125 KEO AR 72083	AV	27.99	25.44	25.44
34	35-1S-10W	15R-035.00-014.00	MORRIS EDWARD JR	ENGLAND AR 72046	AV	14.64	14.65	14.65
34	36-1S-10W	15R-036.00-001.00	KEO FISH FARMS INC	PO BOX 123 KEO AR 72083-	AV	34.432	35.46	35.46
34	36-1S-10W	15R-036.00-001.01	SANDAGE WILLIAM E REVOCABLE TRUST	PO BOX 65 KEO AR 72083	AV	5.57	5.71	5.71
34	36-1S-10W	15R-036.00-002.00	COBB BROTHERS & CO/COBB SUSAN FARMS LLC	PO BOX 125 KEO AR 72083	AV	19.999	20.58	20.58
34	36-1S-10W	15R-036.00-003.00	SCHUMAN F-R KAYE CO	909 COAST BLVD STE 23 LA JOLLA CA 92037	AV	19.99	20.58	20.58
34	36-1S-10W	15R-036.00-004.00	COBB BROTHERS & CO/COBB SUSAN FARMS LLC	PO BOX 125 KEO AR 72083	AV	80	80.92	80.41
34	36-1S-10W	15R-036.00-005.00	COBB BROTHERS & CO/COBB SUSAN FARMS LLC	PO BOX 125 KEO AR 72083	AV	80.46	81.08	81.08
34	36-1S-10W	15R-036.00-006.00	COBB BROTHERS & CO/COBB SUSAN FARMS LLC	PO BOX 125 KEO AR 72083	AV	19.996	19.96	19.96
34	36-1S-10W	15R-036.00-007.00	MORRIS EDWARD JR	ENGLAND AR 72046	AV	20	21.88	21.88
34	36-1S-10W	15R-036.00-008.00	MORRIS LEWIS DEAN JR TRUST		AV	38.84	41.48	41.48
34	36-1S-10W	15R-036.00-009.00	MORRIS L/MORRIS B/SMITH REBECCA REV TR/ ADAMS J/T	C/O ROLLING HILLS FARM JACKSONVILLE AR 72076	AV	320	327.82	327.82
35	03-2S-10W	16R-004.91-001.00	KEO-I IRREVO REAL ESTATE INVESTMENT TRUST	LITTLE ROCK AR 72203	AV	51	50.85	50.85
35	03-2S-10W	16R-004.91-001.02	MT MAGAZINE FARMS LLC		AV	160	159.18	159.18
35	03-2S-10W	16R-004.91-002.00	GODSEY-THRASHER PROPERTIES LLC	1412 MAIN ST N LITTLE ROCK AR 72114	AV	40	43.23	43.23
35	03-2S-10W	16R-004.91-003.00	G K J FAMILY LIMITED PTNSHP	5101 EDGEWOOD RD LITTLE ROCK AR 72207	AV	65.8	68.71	68.71
35	03-2S-10W	16R-004.91-004.00	GODSEY-THRASHER PROPERTIES LLC	1412 MAIN ST N LITTLE ROCK AR 72114	AV	61	59.96	57.47
35	04-2S-10	16R-004.00-021.00	WILDLIFE PONDS LLC		AV	40	40.01	39.97
35	04-2S-10W	16R-004.00-001.00	ALEXANDER JAMES R	LITTLE ROCK AR 72211-3601	AV	35.1	36.15	36.15
35	04-2S-10W	16R-004.00-002.00	ALEXANDER JAMES R	LITTLE ROCK AR 72211-3601	AV	13	11.07	11.07
35	04-2S-10W	16R-004.00-003.00	ALEXANDER JAMES R	LITTLE ROCK AR 72211-3601	AV	40	39.79	39.73
35	04-2S-10W	16R-004.00-004.00	BROOKS MANUEL JR	4322 ZION ST LITTLE ROCK AR 72204-	AI	32.22	35.54	35.54
35	04-2S-10W	16R-004.00-004.01	BROOKS MANUEL JR	4322 ZION ST LITTLE ROCK AR 72204-	RV	12.02	12.04	11.97
35	04-2S-10W	16R-004.00-005.00	SCOTT AREA ACTION COUNCIL INC	ENGLAND AR 72046-1318	AV	27.75	17.38	17.38
35	04-2S-10W	16R-004.00-006.00	DOCKERY FRANK	16011 WAYNE RD ENGLAND AR 72046	AV	49.54	49.40	49.40
35	04-2S-10W	16R-004.00-007.00	LITTLETON MARY	16013 WAYNE RD ENGLAND AR 72046	AI	37.01	37.76	37.76
35	04-2S-10W	16R-004.00-007.01	CITIBANK	CO SELECT PORTFOLIO SERVICING INC SALT LAKE CITY UT 84119	RI	2	1.99	1.99
35	04-2S-10W	16R-004.00-008.00	GANT CYNTHIA	LITTLE ROCK AR 72209-	AV	20.97	20.34	20.34

MAP PAGE	SECTION TOWNSHIP RANGE	PARCEL NUMBER	OWNER NAME	* OWNER ADDRESS	*TYPE	ASSESSOR ACRE	GIS ACRE	LEVEED ACRE
35	04-2S-10W	16R-004.00-009.00	ALEXANDER JAMES R	LITTLE ROCK AR 72211-3601	AV	28.2	28.19	28.19
35	04-2S-10W	16R-004.00-010.00	HARRIS EMMETT/WILLIAMS T III	PO BOX 1241 MCKINNEY TX 75069	MH	6.66	6.84	6.84
35	04-2S-10W	16R-004.00-011.00	SMITH G W	C/O VIVIAN EVANS N LITTLE ROCK AR 72117	RV	4.66	4.65	4.65
35	04-2S-10W	16R-004.00-012.00	WATTS MAJOR C	PO BOX 775 JONESBORO AR 72403-	RV	6.66	6.59	6.59
35	04-2S-10W	16R-004.00-013.00	WILLIAMS LILLIE MAE	4268 BREWSTER RD APT B TALLAHASSEE FL 32308	RV	6.66	7.06	7.06
35	04-2S-10W	16R-004.00-014.00	MILLER ODETTA	102 AURIEL LN LITTLE ROCK AR 72223	RV	6.66	6.81	6.81
35	04-2S-10W	16R-004.00-015.00	STEEL TEAL DUCK CLUB, LLC	6209 EAST RIDGE DR NO LITTLE ROCK AR 72118	RV	6.66	6.91	6.91
35	04-2S-10W	16R-004.00-016.00	GRAVES SHARON P REVO TR/OAKES SHELLY MATTHEW	5505 HAWTHORNE RD LITTLE ROCK AR 72207	RV	2	1.99	1.99
35	04-2S-10W	16R-004.00-017.00	WILDLIFE PONDS LLC		AV	80	78.46	78.46
35	04-2S-10W	16R-004.00-018.00	BREDLOW FARMS	16419 WAMPOO LATERAL RD ENGLAND AR 72046-	AV	80	81.44	81.44
35	04-2S-10W	16R-004.00-020.00	TURNER HENRIETTA	C/O WILLIE H. TURNER, AGENT SCOTT AR 72142	AV	13.87	13.86	13.86
35	04-2S-10W	16R-004.00-020.01	OLIVER, JIMMIE & MARK/WALKER CHERYL	2000 PARK ST LITTLE ROCK AR 72202	AV	13.87	13.77	13.77
35	04-2S-10W	16R-004.00-020.02	LOVELACE ROSETTA	1801 BOOKER ST LITTLE ROCK AR 72204	AV	13.87	13.59	13.59
35	04-2S-10W	16R-004.00-022.00	ALEXANDER EMMANUEL	C/O STEPHEN ALEXANDER ENGLAND AR 72046	AV	40	41.32	41.32
35	04-2S-10W	16R-004.19-001.00	SCOTT HOUSING AUTHORITY	15517 WAYNE RD ENGLAND AR 72046-	EG	2.07	0.94	0.94
35	04-2S-10W	16R-004.19-002.00	HARPER BENNIE	ENGLAND AR 72046	RI	0.36	0.36	0.36
35	04-2S-10W	16R-004.19-003.00	SCOTT HOUSING AUTHORITY	16311 WAYNE RD ENGLAND AR 72046-	RI	0.7	0.66	0.66
35	04-2S-10W	16R-004.19-004.00	JEFFERSON ROSETTA	18813 BARNES RD ENGLAND AR 72046	RI	0.87	0.88	0.88
35	04-2S-10W	16R-004.19-005.00	HARRIS RONNIE/JACKSON HOLLY	ENGLAND AR 72046	RI	0.95	0.94	0.94
35	04-2S-10W	16R-004.19-006.00	SLATER TIMOTHY & MELINDA	ENGLAND AR 72046	RI	0.94	0.93	0.93
35	04-2S-10W	16R-004.19-007.00	CHANDLER FRANKIE	18619 BARNES RD ENGLAND AR 72046	RI	0.93	0.89	0.89
35	04-2S-10W	16R-004.19-008.00	JEFFERSON WILLIE/CORINE	1095 COUNTRY CLUB RD CONWAY AR 72034	RI	1.51	1.37	1.37
35	04-2S-10W	16R-004.19-009.00	MCDANIEL ANNIE	37217 WEEPING BRANCH ST PALMDALE CA 935505402	RI	0.54	0.58	0.58
35	04-2S-10W	16R-004.19-010.00	HAYBAR PROPERTIES LLC	LITTLE ROCK AR 72201-4001	RV	0.55	0.58	0.58
35	04-2S-10W	16R-004.19-011.00	KING ALFRED	ENGLAND AR 72046	RI	0.8	0.78	0.78
35	04-2S-10W	16R-004.19-012.00	HARRIS EARLENE	18506 BARNES RD ENGLAND AR 72046	RI	0.8	0.78	0.78
35	04-2S-10W	16R-004.19-013.00	HARRIS JAMES & CATHERINE	6507 PIONEER RD N LITTLE ROCK AR 72117-	RI	0.95	0.99	0.99
35	04-2S-10W	16R-004.19-014.00	JEFFERSON MICHAEL A		RI	0.91	1.06	1.06
35	04-2S-10W	16R-004.19-015.00	KING EVELEAN	18614 BARNES RD ENGLAND AR 72046	RI	0.55	0.56	0.56
35	04-2S-10W	16R-004.19-016.00	HARPER BENNIE	ENGLAND AR 72046	RV	0.53	0.53	0.53
35	04-2S-10W	16R-004.19-017.00	ALLEN ADOLPHUS & GEORGE J	LITTLE ROCK AR 72204	RI	0.7	0.78	0.78
35	04-2S-10W	16R-004.19-018.00	HARPER BENNIE & DORTHY	ENGLAND AR 72046	RI	0.59	0.67	0.67
35	04-2S-10W	16R-004.19-019.00	SLATER MYREON K	ENGLAND AR 72046	RI	0.48	0.45	0.45
35	04-2S-10W	16R-004.19-020.00	THOMAS EARNEST & ESSIE B G	18804 BARNES RD ENGLAND AR 72046	RI	0.67	0.67	0.67
35	04-2S-10W	16R-004.19-021.00	SCOTT HOUSING AUTHORITY	16311 WAYNE RD ENGLAND AR 72046-	RV	0.63	0.57	0.57
35	04-2S-10W	16R-004.19-022.00	HARRIS LAVONE	18910 BARNES RD ENGLAND AR 72046	RI	0.63	0.64	0.64
35	04-2S-10W	16R-004.19-023.00	SCOTT AREA ACTION COUNCIL INC	ENGLAND AR 72046-1318	RV	1.24	1.32	1.32
35	04-2S-10W	16R-004.19-023.01	HARPER EARNEST L & BERTHA MAE	SCOTT AR 72142	RI	0.32	0.35	0.35
35	05-2S-10W	16R-005.00-001.00	ALEXANDER JAMES R	LITTLE ROCK AR 72211-3601	AV	52.48	52.30	52.30
35	05-2S-10W	16R-005.00-002.00	HENSON HENRY B ESTATE	LITTLE ROCK AR 72204-4143	AV	52.47	54.57	54.57
35	05-2S-10W	16R-005.00-003.00	HENSON HENRY B ESTATE	LITTLE ROCK AR 72204-4143	AV	40	38.30	35.44
35	05-2S-10W	16R-005.00-004.00	SMITH LEON/PATRICIA	8015 ASCENSION RD LITTLE ROCK AR 72204	AV	18.65	18.21	18.21
35	05-2S-10W	16R-005.00-004.01	SMITH LEON	C/O VONDA ALEXANDER ENGLAND AR 72046	RI	0.3	0.23	0.23
35	05-2S-10W	16R-005.00-005.00	MCDANIEL ERIC	37217 WEEPING BRANCH ST PALMDALE CA 93550-	RV	0.26	0.21	0.21
35	05-2S-10W	16R-005.00-006.00	GUIENS WILLIE	15201 WAYNE RD ENGLAND AR 72046-	RI	0.26	0.22	0.22
35	05-2S-10W	16R-005.00-007.00	DUMAS NETTIE	ENGLAND AR 72046	RI	0.26	0.23	0.23
35	05-2S-10W	16R-005.00-008.00	THOMPSON KENDRICK/LARRISSA	ENGLAND AR 72046	RI	1	0.93	0.93
35	05-2S-10W	16R-005.00-009.00	DUMAS NETTIE B	ENGLAND AR 72046	RV	0.26	0.28	0.28

MAP PAGE	SECTION TOWNSHIP RANGE	PARCEL NUMBER	OWNER NAME	* OWNER ADDRESS	*TYPE	ASSESSOR ACRE	GIS ACRE	LEVEED ACRE
35	05-2S-10W	16R-005.00-010.00	MCDANIEL ERIC	37217 WEEPING BRANCH ST PALMDALE CA 93550-	AV	21	20.79	20.79
35	05-2S-10W	16R-005.00-014.00	BREDLOW FARMS INC	16419 WAMPOO LATERAL RD ENGLAND AR 72046-	AI	114.45	119.48	65.26
35	09-2S-10W	16R-009.00-002.00	DOCKERY FRANK	16011 WAYNE RD ENGLAND AR 72046	AV	19.99	21.62	21.62
35	09-2S-10W	16R-009.00-005.00	JAMES MARTY PAUL/JAMES JO BETH	C/O AGCOA SCOTT AR 72142	RV	4.95	5.15	2.02
35	09-2S-10W	16R-009.00-005.01	MT MAGAZINE FARMS LLC		AV	74.04	74.05	74.05
35	09-2S-10W	16R-009.00-006.00	MT ZION BAPTIST CHURCH	WAMPOO LATERAL RD ENGLAND AR 72046	ER	0.97	0.97	0.97
35	09-2S-10W	16R-009.00-007.00	ALEXANDER DOROTHY	20925 WAMPOO LATERAL RD ENGLAND AR 72046	RI	1	0.55	0.55
35	09-2S-10W	16R-009.00-008.00	BREDLOW FARMS INC	16419 WAMPOO LATERAL RD ENGLAND AR 72046-	AI	539	534.93	526.00
35	10-2S-10W	16R-010.00-001.00	FULL HARVEST AGRICULTURAL REIT II INC.	KANSAS CITY MO 64109-2622	AV	39.996	40.73	40.73
35	10-2S-10W	16R-010.00-002.00	BREDLOW FARMS INC	16419 WAMPOO LATERAL RD ENGLAND AR 72046-	AV	439.97	444.45	444.46
35	10-2S-10W	16R-010.00-003.00	MILLERS CHAPEL C M E	150 WAMPOO LATERAL RD ENGLAND AR 72046-	ER	0.11	0.20	0.20
35	10-2S-10W	16R-010.00-005.00	FULL HARVEST AGRICULTURAL REIT II INC.	KANSAS CITY MO 64109-2622	AV	120	119.54	119.54
35	10-2S-10W	16R-010.00-006.00	FULL HARVEST AGRICULTURAL REIT II INC.	KANSAS CITY MO 64109-2622	AV	40	39.87	39.87
35	16-2S-10W	16R-016.00-001.01	VICKERS TERRY/JUDY	ENGLAND AR 72046-8920	RI	1.27	1.48	1.48
36	05-2S-10W	16R-005.00-011.00	TSH LAND COMPANY LLC	6101 SOUTHWIND DRIVE NORTH LITTLE ROCK AR 72118	AI	184.52	182.41	41.12
36	05-2S-10W	16R-005.00-011.01	ALEXANDER JAMES R	LITTLE ROCK AR 72211-3601	RI	1.38	1.50	1.50
36	05-2S-10W	16R-005.00-011.03	ALEXANDER JAMES R	LITTLE ROCK AR 72211-3601	AI	76.89	74.34	74.34
36	06-2S-10W	16R-006.00-001.00	ALEXANDER JAMES ROBT	LITTLE ROCK AR 72211-3601	AV	446.07	445.70	37.64
37	02-2S-11W	26R-002.00-002.00	GATZKE DAVID J/TAMMY L	1376 GRANT 56 SHERIDAN AR 72150-	RV	3.5	3.56	2.91
37	02-2S-11W	26R-002.00-008.00	HORIZON CAPITAL PARTNERS LLLP		AV	40	41.36	19.52
37	02-2S-11W	26R-002.00-009.00	HORIZON CAPITAL PARTNERS LLLP		AV	64.4	64.68	34.24
37	02-2S-11W	26R-002.00-010.00	WHITWELL/RYLES/DISMANG LLC/MITCHELL ROBERT DAVID		AV	15.6	12.72	2.20
37	03-2S-11W	26R-003.00-002.00	WALDERNS JAMES E JR & MARIE	PO BOX 193 WOODSON AR 72180-	AV	75	73.48	73.48
37	03-2S-11W	26R-003.00-003.00	HORIZON CAPITAL PARTNERS LLLP		AV	89.28	89.05	87.26
37	03-2S-11W	26R-003.00-004.00	WALDERNS JAMES E JR & MARIE	PO BOX 193 WOODSON AR 72180-	AV	136.999	136.00	136.00
37	03-2S-11W	26R-003.00-005.00	GATZKE DAVID J/TAMMY L	1376 GRANT 56 SHERIDAN AR 72150-	AV	40	39.73	39.73
37	03-2S-11W	26R-003.00-006.00	SIMMONS JOHN R/MARK L/KEITH C	LITTLE ROCK AR 72205-2223	AV	40	39.43	38.58
37	03-2S-11W	26R-003.00-007.00	WALDERNS JAMES E JR & MARIE	PO BOX 193 WOODSON AR 72180-	AV	40	38.94	38.20
37	03-2S-11W	26R-003.00-008.00	GATZKE DAVID J & TAMMY L	1376 GRANT 56 SHERIDAN AR 72150-	AV	40	38.64	38.64
37	03-2S-11W	26R-003.00-009.00	HORIZON CAPITAL PARTNERS LLLP		AV	40	39.75	39.75
37	03-2S-11W	26R-003.00-010.00	HORIZON CAPITAL PARTNERS LLLP		AV	40	38.22	38.22
37	03-2S-11W	26R-003.00-011.00	HORIZON CAPITAL PARTNERS LLLP		AV	40	38.68	38.68
37	03-2S-11W	26R-003.00-012.00	HORIZON CAPITAL PARTNERS LLLP		AV	40	38.47	38.47
37	10-2S-11W	26R-010.00-001.00	CUNNINGHAM RUFUS A	8452 S LUELLA AVE CHICAGO IL 60617-1952	AV	19.999	22.15	22.15
37	10-2S-11W	26R-010.00-002.00	CUNNINGHAM AMELIA E	7 HAWTHORNE SQ INDIAN HEAD PARK IL 60525-	AV	20	19.45	19.45
37	10-2S-11W	26R-010.00-003.00	4GHC2 LLC	2000 COUNTRY CLUB LN LITTLE ROCK AR 72207	AV	20	19.45	19.45
37	10-2S-11W	26R-010.00-004.00	CUNNINGHAM AMELIA E REVO LIV TR	7 HAWTHORNE SQ LA GRANGE IL 60525	AV	20	19.44	19.44
37	10-2S-11W	26R-010.00-005.00	4GHC2 LLC	2000 COUNTRY CLUB LN LITTLE ROCK AR 72207	AV	18.04	18.03	18.01
37	10-2S-11W	26R-010.00-006.00	4GHC2 LLC	2000 COUNTRY CLUB LN LITTLE ROCK AR 72207	AV	20	21.49	21.49
37	10-2S-11W	26R-010.00-007.00	4GHC2 LLC	2000 COUNTRY CLUB LN LITTLE ROCK AR 72207	AV	16.04	16.24	16.24
37	10-2S-11W	26R-010.00-008.00	KROVEST PLANTATION	6750 POPLAR AVE STE 710 MEMPHIS TN 38138-7421	AV	36.7	36.61	36.61
37	10-2S-11W	26R-010.00-009.00	4GHC2 LLC	2000 COUNTRY CLUB LN LITTLE ROCK AR 72207	AV	40	39.26	39.26
37	10-2S-11W	26R-010.00-010.00	CUNNINGHAM AMELIA E REVO LIV TR	7 HAWTHORNE SQ LA GRANGE IL 60525	AV	20	19.12	19.12
37	10-2S-11W	26R-010.00-011.00	BENNINGS FAMILY TRUST		AV	20	19.03	19.03
37	10-2S-11W	26R-010.00-012.00	WALDERNS JEAN M	PO BOX 153 WOODSON AR 72180	AV	60	56.81	56.81
37	10-2S-11W	26R-010.00-013.00	4GHC2 LLC	2000 COUNTRY CLUB LN LITTLE ROCK AR 72207	AV	20	19.06	19.06
37	10-2S-11W	26R-010.00-014.00	4GHC2 LLC	2000 COUNTRY CLUB LN LITTLE ROCK AR 72207	AV	20	19.06	19.06
37	10-2S-11W	26R-010.00-015.00	WALDERNS RONNIE/JUDY	8809 PENNINGTON RD LITTLE ROCK AR 72206-9785	RV	5	4.18	4.18

MAP PAGE	SECTION TOWNSHIP RANGE	PARCEL NUMBER	OWNER NAME	* OWNER ADDRESS	*TYPE	ASSESSOR ACRE	GIS ACRE	LEVEED ACRE
37	10-2S-11W	26R-010.00-015.01	4GHC2 LLC	2000 COUNTRY CLUB LN LITTLE ROCK AR 72207	AV	35	33.00	33.00
37	10-2S-11W	26R-010.00-016.00	WALDERNS RONNIE L & JUDY B	8809 PENNINGTON RD LITTLE ROCK AR 72206	AV	60	56.99	56.99
37	10-2S-11W	26R-010.00-017.00	BEITZ F E/HELEN LIVING TRUST/SURVIVORS TR	C/O JUDY WALDERNS LITTLE ROCK AR 72206	AV	35	33.63	33.63
37	10-2S-11W	26R-010.00-017.01	4GHC2 LLC	2000 COUNTRY CLUB LN LITTLE ROCK AR 72207	AV	5	4.72	4.72
37	10-2S-11W	26R-010.00-018.00	4GHC2 LLC	2000 COUNTRY CLUB LN LITTLE ROCK AR 72207	AV	155	150.00	149.73
37	11-2S-11W	26R-011.00-001.00	4GHC2 LLC	2000 COUNTRY CLUB LN LITTLE ROCK AR 72207	AV	15	11.10	11.10
37	11-2S-11W	26R-011.00-002.00	KROVEST PLANTATION B V	6750 POPLAR AVE STE 710 MEMPHIS TN 38138-7421	AV	598.56	594.62	443.96
37	11-2S-11W	26R-011.00-003.00	4GHC2 LLC	2000 COUNTRY CLUB LN LITTLE ROCK AR 72207	AV	26.14	23.55	23.53
37	12-2S-11W	26R-012.00-002.00	KROVEST PLANTATION B V	6750 POPLAR AVE STE 710 MEMPHIS TN 38138-7421	AV	150.25	139.79	33.81
38	04-2S-11W	26R-004.00-005.01	HORIZON CAPITAL PARTNERS LLLP	PO BOX 515 ARKADELPHIA AR 71923-	AV	551.51	555.00	554.93
38	04-2S-11W	26R-004.00-006.00	GATZKE DAVID J & TAMMY L	1376 GRANT 56 SHERIDAN AR 72150-	AV	60	60.62	60.62
38	08-2S-11W	26R-008.00-001.00	HORIZON CAPITAL PARTNERS LLLP	PO BOX 515 ARKADELPHIA AR 71923-	AV	160	162.93	132.66
38	08-2S-11W	26R-008.00-002.00	HORIZON CAPITAL PARTNERS LLLP	PO BOX 515 ARKADELPHIA AR 71923-	AV	320.08	326.72	247.65
38	08-2S-11W	26R-008.00-003.00	HORIZON CAPITAL PARTNERS LLLP	PO BOX 515 ARKADELPHIA AR 71923-	AV	80	80.71	66.60
38	08-2S-11W	26R-008.00-004.00	HORIZON CAPITAL PARTNERS LLLP	PO BOX 515 ARKADELPHIA AR 71923-	AV	77.48	79.22	77.37
38	08-2S-11W	26R-008.00-005.00	HORIZON CAPITAL PARTNERS LLLP	ARKADELPHIA AR 71923	RV	1.02	2.51	2.18
38	09-2S-11W	26R-009.00-001.00	GATZKE DAVID J & TAMMY L	1376 GRANT 56 SHERIDAN AR 72150-	AV	180	179.16	179.16
38	09-2S-11W	26R-009.00-004.00	HALE RUSSELL A	2402 HWY 157 JUDSONIA AR 72081	AV	70	71.03	71.03
38	09-2S-11W	26R-009.00-004.01	HALE WILLIAM D & MARY W	1710 SHOEMAKER RD SHERIDAN AR 72150	AV	70	70.63	70.63
38	09-2S-11W	26R-009.00-008.00	HAYBAR PROPERTIES LLC	LITTLE ROCK AR 72201-4001	AV	37.998	38.19	29.32
38	09-2S-11W	26R-009.00-009.03	FICKLIN SAMUEL III	C/O GLORIA VALUE LITTLEROCK AR 72204-2885	AV	19.8	20.16	16.15
38	09-2S-11W	26R-009.00-015.00	MORGAN FARMS	19025 S HIGHWAY 365 LITTLE ROCK AR 72206-0000	AV	25	24.50	24.50
38	09-2S-11W	26R-009.00-017.04	BURROW JAMES N & SHEARD GREG	5701 EDGEWOOD RD LITTLE ROCK AR 72207	AV	19.5	19.53	19.04
38	09-2S-11W	26R-009.00-019.00	GLENN BLANCHE WHITFIELD	C/O MICHELLE WHITFIELD LITTLE ROCK AR 72206-	RI	2.91	2.87	2.32
38	09-2S-11W	26R-009.00-020.02	HORIZON CAPITAL PARTNERS LLLP	PO BOX 515 ARKADELPHIA AR 71923-	RV	5.66	5.67	0.52
38	09-2S-11W	26R-009.00-023.00	CASE WILLAIM TODD & SHERRY A		RI	3.78	3.72	0.62
38	09-2S-11W	26R-009.00-024.00	HORIZON CAPITAL PARTNERS LLLP	ARKADELPHIA AR 71923	RV	5.84	5.85	5.85
38	09-2S-11W	26R-009.00-029.01	HORIZON CAPITAL PARTNERS LLLP	ARKADELPHIA AR 71923	AV	21.5	24.80	24.47
38	09-2S-11W	26R-009.00-030.00	HORIZON CAPITAL PARTNERS LLLP	ARKADELPHIA AR 71923	AV	57.91	55.20	43.59
38	09-2S-11W	26R-009.00-035.00	HARRIS JOE T LIVIN TRUST	C/O SUE ROBERSON BRANDON MS 39047	RV	0.841	0.85	0.61
39	07-2S-11W	26R-007.00-001.00	HORIZON CAPITAL PARTNERS LLLP	PO BOX 515 ARKADELPHIA AR 71923-	AV	639.998	669.15	92.82
39	16-2S-11W	26R-016.00-002.00	TRIPLE H ELECTRIC CO INC	3055 HIGHWAY 167 N SHERIDAN AR 72150-	AV	39.999	40.78	40.78
39	16-2S-11W	26R-016.00-003.00	WALDERNS RONNIE L & JUDY B	8809 PENNINGTON RD LITTLE ROCK AR 72206-	AV	39.75	40.12	40.12
39	16-2S-11W	26R-016.00-005.00	HORIZON CAPITAL PARTNERS LLLP	ARKADELPHIA AR 71923	AV	13.61	13.60	13.60
39	16-2S-11W	26R-016.00-005.01	HORIZON CAPITAL PARTNERS LLLP	ARKADELPHIA AR 71923	AV	18.099	19.60	19.60
39	16-2S-11W	26R-016.00-006.00	HORIZON CAPITAL PARTNERS LLLP	ARKADELPHIA AR 71923	AV	40	40.31	40.31
39	16-2S-11W	26R-016.00-008.00	HORIZON CAPITAL PARTNERS LLLP	ARKADELPHIA AR 71923	AV	50	46.56	46.05
39	16-2S-11W	26R-016.00-009.00	WALDERNS RONNIE L & JUDY B	8809 PENNINGTON RD LITTLE ROCK AR 72206-	AV	21.5	20.47	20.47
39	16-2S-11W	26R-016.00-011.00	PLY FAMILY IRREVOCABLE TRUST		AV	50.11	55.63	55.63
39	16-2S-11W	26R-016.00-012.00	HORIZON CAPITAL PARTNERS LLLP		AV	84.73	87.64	87.64
39	16-2S-11W	26R-016.00-013.00	ADAMS CHARLEY/DONNA	WOODSON AR 72180	AV	19.999	20.20	20.20
39	16-2S-11W	26R-016.00-013.01	THOMAS JOHN D FAM LTD PTN LLLP	100 KELSEY LN EL DORADO AR 71730	AV	19.999	20.15	20.15
39	16-2S-11W	26R-016.00-017.00	MARONAY JAMES EARL	LITTLE ROCK AR 72206	CI	2.99	2.99	2.99
39	16-2S-11W	26R-016.00-018.00	RAMEY JOHN T JR & BRENDA	WRIGHTSVILLE AR 72183	RI	5.05	5.17	5.17
39	16-2S-11W	26R-016.00-023.00	DUNN KEVIN	71 ARCHIE RD MOUNT OLIVE MS 39119	RI	1.31	1.36	1.36
39	17-2S-11	26R-017.00-047.01	PENNINGTON MERCIE		RV	5.01	5.43	4.82
39	17-2S-11W	26R-017.00-001.00	HORIZON CAPITAL PARTNERS LLLP	PO BOX 515 ARKADELPHIA AR 71923-	AV	167.08	173.42	122.98
39	17-2S-11W	26R-017.00-001.01	HORIZON CAPITAL PARTNERS LLLP		AV	26.84	26.67	26.61

MAP PAGE	SECTION TOWNSHIP RANGE	PARCEL NUMBER	OWNER NAME	* OWNER ADDRESS	*TYPE	ASSESSOR ACRE	GIS ACRE	LEVEED ACRE
39	17-2S-11W	26R-017.00-002.00	HORIZON CAPITAL PARTNERS LLLP		RV	3.33	4.06	4.06
39	17-2S-11W	26R-017.00-003.00	HORIZON CAPITAL PARTNERS LLLP	ARKADELPHIA AR 71923	RV	5.66	7.61	7.60
39	17-2S-11W	26R-017.00-005.00	HORIZON CAPITAL PARTNERS LLLP		AV	18.5	20.50	20.50
39	17-2S-11W	26R-017.00-013.00	MONTGOMERY DOROTHY	WOODSON AR 72180	RI	5.15	4.65	1.28
39	17-2S-11W	26R-017.00-037.00	MCMURRAY NOLAN B & RENA J	WOODSON AR 72180	AI	40.24	41.97	23.10
39	17-2S-11W	26R-017.00-038.00	WILSON LEVANA	1805 SAWGRASS DR LITTLE ROCK AR 72212-	RV	1.83	1.93	1.07
39	17-2S-11W	26R-017.00-039.00	SMITH CURLEY	PO BOX 195 WOODSON AR 72180-	RV	1.83	1.94	0.89
39	17-2S-11W	26R-017.00-040.00	SMITH MINERVA	PO BOX 89 WOODSON AR 72180	RV	1.83	1.94	0.85
39	17-2S-11W	26R-017.00-041.00	MCMURRAY RYAN	PO BOX 2473 WEST HELENA AR 72390	RV	1.83	1.94	0.82
39	17-2S-11W	26R-017.00-042.00	MOORE BROADWAY LLC	NORTH LITTLE ROCK AR 72114-2144	RV	1.83	1.94	0.75
39	17-2S-11W	26R-017.00-043.00	WILSON SAVANNAH SMITH	P O BOX 232 WOODSON AR 72180	RV	2.4	2.40	1.92
39	17-2S-11W	26R-017.00-044.00	SMITH CORRINTH	PO BOX 183 WOODSON AR 72180-	RV	2.5	2.54	2.54
39	17-2S-11W	26R-017.00-045.00	VATION LUCIOUS C	LITTLE ROCK AR 72204	RV	2.82	2.82	0.98
39	17-2S-11W	26R-017.00-046.00	WITHERS JAMES	PO BOX 207 WOODSON AR 72180	RV	1.8	1.76	1.37
39	17-2S-11W	26R-017.00-047.00	WITHERS JEWEL SR/PENNINGTON MERCIE	LITTLE ROCK AR 72216	RV	4.99	5.17	4.60
39	17-2S-11W	26R-017.00-048.00	WITHERS VERNON	PO BOX 92 WOODSON AR 72180	RV	1.9	1.86	1.44
39	17-2S-11W	26R-017.00-049.00	BROOKS SHEILA A/SULLIVAN READIE O/	TUCSON AZ 857459444	AI	34.21	34.42	32.28
39	17-2S-11W	26R-017.00-051.00	SIMMONS FERSHNER		RV	1	0.90	0.86
39	17-2S-11W	26R-017.00-054.00	JEFFERSON CHESTER SR/A DIXON	PO BOX 244 WOODSON AR 72180	RV	9	9.38	5.37
39	17-2S-11W	26R-017.00-060.00	LEE HOMER	PO BOX 12 WOODSON AR 72180	RV	0.48	0.44	0.43
39	18-2S-11W	26R-018.00-009.00	TALL CORN FORESTRY LLC	C/O FOREST INVESTMENT ASSOC LP ATLANTA GA 30305	AV	254.606	257.76	0.76
39	20-2S-11W	26R-020.00-008.00	SMALLEY WILLIE	PO BOX 184 WOODSON AR 72180	RI	9	8.08	2.35
39	20-2S-11W	26R-020.00-009.00	SMALLEY WILLIE	PO BOX 184 WOODSON AR 72180	RI	5	5.09	1.07
39	20-2S-11W	26R-020.00-009.01	YOUNG TYRA/LARRY III		RI	5	4.80	4.30
39	20-2S-11W	26R-020.00-009.04	SMALLEY WILLIS JR	WOODSON AR 72180	RI	0.5	0.49	0.34
39	21-2S-11W	26R-021.00-004.00	TAYLOR ROBT A & SANDRA K	LITTLE ROCK AR 72206-9360	RI	2.5	3.08	3.08
39	21-2S-11W	26R-021.00-006.02	AKERS MARK A		RI	5.06	5.34	5.34
39	21-2S-11W	26R-021.00-006.03	JORDAN INC	400 N VAN BUREN ST LITTLE ROCK AR 72205	RV	5.06	5.64	5.64
39	21-2S-11W	26R-021.00-006.04	WHITE MAE L	4808 RANDOLPH RD NORTH LITTLE ROCK AR 72116	RI	6.59	7.30	6.72
39	21-2S-11W	26R-021.00-006.06	ADAMS CHARLEY/DONNA	WOODSON AR 72180	AI	16.3	15.24	15.24
40	14-2S-11W	26R-014.00-001.00	KROVEST PLANTATION B V	6750 POPLAR AVE STE 710 MEMPHIS TN 38138-7421	AV	88.02	82.50	82.50
40	14-2S-11W	26R-014.00-002.00	4GHC2 LLC	2000 COUNTRY CLUB LN LITTLE ROCK AR 72207	AV	54.03	63.43	63.32
40	14-2S-11W	26R-014.00-003.00	4GHC2 LLC	2000 COUNTRY CLUB LN LITTLE ROCK AR 72207	AV	44.76	51.19	51.13
40	14-2S-11W	26R-014.00-004.00	4GHC2 LLC	2000 COUNTRY CLUB LN LITTLE ROCK AR 72207	AV	19.62	14.13	14.13
40	14-2S-11W	26R-014.00-005.00	4GHC2 LLC	2000 COUNTRY CLUB LN LITTLE ROCK AR 72207	AV	433.99	415.38	415.05
40	15-2S-11W	26R-015.00-001.00	4GHC2 LLC	2000 COUNTRY CLUB LN LITTLE ROCK AR 72207	AV	120	122.99	122.97
40	15-2S-11W	26R-015.00-002.00	SURVIVOR TR OF BEITZ F.E./HALEN LIV TR	C/O JUDY WANLDERNS LITTLE ROCK AR 72206	AV	40	36.45	36.45
40	15-2S-11W	26R-015.00-003.00	WALDERNS RONNIE L & JUDY B	8809 PENNINGTON RD LITTLE ROCK AR 72206-	AV	40	40.50	40.50
40	15-2S-11W	26R-015.00-004.00	MARONAY JAMES & MARIANNE	LITTLE ROCK AR 72206	AV	20	20.52	20.52
40	15-2S-11W	26R-015.00-005.00	GUENTHER ARIC L	7003 GUENTHER RD SHERRILL AR 75152	AV	20	20.11	20.11
40	15-2S-11W	26R-016.43-004.00	SURVIVOR TR OF BEITZ F.E./HELEN LIV TR	C/O JUDY WANLDERNS LITTLE ROCK AR 72206	AV	39.999	39.89	39.89
40	15-2S-11W	26R-016.43-005.00	WALDERNS RONNIE/JUDY	8809 PENNINGTON RD LITTLE ROCK AR 72206-	AV	19.97	20.90	20.90
40	15-2S-11W	26R-016.43-006.00	WALDERNS RONNIE/JUDY	8809 PENNINGTON RD LITTLE ROCK AR 72206-	AV	52.49	49.13	49.13
40	15-2S-11W	26R-016.43-007.00	BAUGH BESSIE MAE	8232 N DOUGLAS CIR MINNEAPOLIS MN 55443	RI	3.56	3.17	3.17
40	15-2S-11W	26R-016.43-008.02	CROSBY LINDA LEE	N LITTLE ROCK AR 72118	RI	0.68	0.65	0.65
40	15-2S-11W	26R-016.43-008.03	FORD EMMITT LEE	LITTLE ROCK AR 72206-8989	RI	0.57	0.57	0.57
40	15-2S-11W	26R-016.43-009.00	GUENTHER ARIC L	7003 GUENTHER RD SHERRILL AR 75152	AV	48.04	44.53	44.53
40	15-2S-11W	26R-016.43-010.00	CROFFORD CURTIS & MARIA	9300 CASE RD LITTLE ROCK AR 72206	RI	2.53	2.69	2.69

MAP PAGE	SECTION TOWNSHIP RANGE	PARCEL NUMBER	OWNER NAME	* OWNER ADDRESS	*TYPE	ASSESSOR ACRE	GIS ACRE	LEVEED ACRE
40	15-2S-11W	26R-016.43-010.01	DEASES RAYMONDS/BRENDA J REVOCABLE TRUST		RI	3.14	3.81	3.81
40	15-2S-11W	26R-016.43-010.02	TYGART BILLY J & FLOSSIE	221 WOODSON LATERAL RD WOODSON AR 72180	RI	0.54	0.58	0.58
40	15-2S-11W	26R-016.43-010.03	TYGART BILLY J & FLOSSIE	WOODSON AR 72180	RV	6.41	6.49	6.49
40	15-2S-11W	26R-016.43-011.00	VARDAMAN CHARLES L	ROLAND AR 72135	AV	39.999	43.97	43.97
40	15-2S-11W	26R-016.43-012.00	TREVINO HILARIO R	9302 CASE RD LITTLE ROCK AR 72206-9801	RI	1	1.03	1.03
40	15-2S-11W	26R-016.43-012.01	BELL DAVID OR DESIREE	601 MAPLE NORTH LITTLE ROCK AR 72114	RI	2	2.01	2.01
40	15-2S-11W	26R-016.43-013.00	SMITH FAMILY FARM	C/O MORRIS SMITH MANAGING PTNR N LITTLE ROCK AR 72116	AI	44.85	45.58	45.58
40	15-2S-11W	26R-016.43-014.00	SMITH MORRIS D/ET AL	N LITTLE ROCK AR 72116	RV	10.15	10.24	10.24
40	15-2S-11W	26R-016.43-015.00	4GHC2 LLC	2000 COUNTRY CLUB LN LITTLE ROCK AR 72207	AV	50	50.34	50.34
40	15-2S-11W	26R-016.43-016.00	4GHC2 LLC	2000 COUNTRY CLUB LN LITTLE ROCK AR 72207	AI	55.62	57.83	57.82
40	16-2S-11W	26R-016.00-001.00	TRIPLE H ELECTRIC CO INC	3055 HIGHWAY 167 N SHERIDAN AR 72150-	AV	39.96	40.66	40.66
40	16-2S-11W	26R-016.00-015.00	WALDERNS RONNIE L & JUDY B	8809 PENNINGTON RD LITTLE ROCK AR 72206-	AV	79.95	79.18	79.18
40	16-2S-11W	26R-016.00-019.00	MARONAY JAMES & MARIANNE	LITTLE ROCK AR 72206	AV	22.499	24.83	24.83
40	16-2S-11W	26R-016.00-020.00	VARDAMAN CHARLES L	ROLAND AR 72135	AV	29.8	29.15	29.15
40	16-2S-11W	26R-016.00-022.00	BARTHOLET WALTER/JUNKO	6934 12TH ST PARON AR 72122-	RV	5	5.50	5.50
40	16-2S-11W	26R-016.43-003.00	SCALLION DAVID J ETAL	22500 AKRON PL LITTLE ROCK AR 72206	AI	59.36	59.85	59.85
40	21-2S-11W	26R-016.43-001.00	WALDERNS RONNIE/JUDY	8809 PENNINGTON RD LITTLE ROCK AR 72206-	AV	74.31	71.78	71.40
40	21-2S-11W	26R-016.43-001.01	WALDERNS RONNIE/JUDY	8809 PENNINGTON RD LITTLE ROCK AR 72206-	RV	3.48	3.38	3.38
40	21-2S-11W	26R-016.43-001.02	CULLIPHER DAVID	8201 CASE RD LITTLE ROCK AR 72206-	RI	2	1.81	1.81
40	21-2S-11W	26R-021.00-002.00	WALDERNS RONNIE/JUDY	8809 PENNINGTON RD LITTLE ROCK AR 72206-	AV	80	76.65	76.65
40	21-2S-11W	26R-021.00-003.00	PLY FAMILY IRREVOCABLE TRUST		AI	28.33	29.66	29.66
40	21-2S-11W	26R-021.00-005.00	WALDERNS RONNIE/JUDY	8809 PENNINGTON RD LITTLE ROCK AR 72206-	AV	10.47	7.82	2.65
40	21-2S-11W	26R-021.00-005.00	WALDERNS RONNIE/JUDY	8809 PENNINGTON RD LITTLE ROCK AR 72206-	AV	10.47	2.65	2.65
40	21-2S-11W	26R-021.00-007.01	LEE JEFFREY SCOTT/LIBBY W	18000 LEATHA LN LITTLE ROCK AR 72223-	AV	28.06	30.24	13.37
40	21-2S-11W	26R-021.00-007.02	WILSON WALTER E	23915 HWY 365 S LITTLE ROCK AR 72206	AV	2.04	1.90	1.90
40	21-2S-11W	26R-021.00-019.01	VANG KOUA CHIA	20120 PHILIS DRIVE HENSLEY AR 72065	RV	7.08	6.63	4.01
40	21-2S-11W	26R-021.00-020.00	VANG AJ/XAI TANG/CHAI/NENG	18312 PHILIS DR HENSLEY AR 72065	AI	16.46	15.25	11.59
40	21-2S-11W	26R-021.00-038.01	WALDERNS JAMES E/MARIE E	PO BOX 193 WOODSON AR 72180-	RV	1.25	1.27	1.27
40	21-2S-11W	26R-021.73-001.00	WALDERNS FAMILY TRUST	PO BOX 193 WOODSON AR 72180	AI	117.19	117.80	117.80
40	21-2S-11W	26R-021.73-001.04	WALDERNS JAMES M/ KERI A	8715 PENNINGTON RD LITTLE ROCK AR 72206	RI	4.476	4.04	4.04
40	21-2S-11W	26R-021.73-001.06	COOK PAUL & JUDY A	LITTLE ROCK AR 72206-9785	RV	1.03	1.04	1.04
40	21-2S-11W	26R-021.73-001.07	WALDERNS JAMES E JR & MARIE	LITTLE ROCK AR 72206	CI	1.28	1.18	1.18
40	21-2S-11W	26R-021.73-001.09	CWR FARMS LLC	PO BOX 676 N LITTLE ROCK AR 72115-0676	RV	6.44	7.36	7.36
40	21-2S-11W	26R-021.73-002.00	COOK PAUL/JUDY REVOCABLE TRUST	8611 PENNINGTON RD LITTLE ROCK AR 72206	RI	8.39	8.89	8.89
40	21-2S-11W	26R-021.73-004.00	WALDERNS RONNIE L & JUDY B	8809 PENNINGTON RD LITTLE ROCK AR 72206-	AV	17.84	17.74	17.74
40	22-2S-11W	26R-021.73-003.01	WALDERNS RONNIE & JUDY B	8809 PENNINGTON RD LITTLE ROCK AR 72206	AI	35.08	32.95	32.95
40	22-2S-11W	26R-021.73-006.00	WALDERNS RONNIE L	8809 PENNINGTON RD LITTLE ROCK AR 72206-9785	RI	3	2.67	2.67
40	22-2S-11W	26R-021.73-007.00	WALDERNS RONNIE L & JUDY B	8809 PENNINGTON RD LITTLE ROCK AR 72206-	AV	60	61.02	61.02
40	22-2S-11W	26R-021.73-007.01	PUSTELNIK ROGER & JOAN E	9301 PENNINGTON RD LITTLE ROCK AR 72206-	RI	5.5	5.00	5.00
40	22-2S-11W	26R-021.73-007.02	WALDERNS RONNIE L	8809 PENNINGTON RD LITTLE ROCK AR 72206	RI	5	4.64	4.64
40	22-2S-11W	26R-021.73-007.03	PUSTELNIK JOAN & ROGER	9201 PENNINGTON ROAD LITTLE ROCK AR 72206	AI	14.5	14.33	14.33
40	22-2S-11W	26R-021.73-008.00	DANIEL JIM E/KEVIN L		RI	4.74	4.84	4.84
40	22-2S-11W	26R-021.73-008.02	WALDERNS KENNETH & ANITA	9103 PENNINGTON RD LITTLE ROCK AR 72206-	RI	8.2	8.14	8.14
40	22-2S-11W	26R-021.73-009.00	WALDERNS KENNETH	9103 PENNINGTON RD LITTLE ROCK AR 72206	AV	20.81	20.66	20.66
40	22-2S-11W	26R-021.73-011.00	WALDERNS JAMES MATTHEW/KERI ANN	8715 PENNINGTON RD LITTLE ROCK AR 72206	AI	25.979	25.98	25.98
40	22-2S-11W	26R-021.73-011.01	WALDERNS KENNETH	9103 PENNINGTON RD LITTLE ROCK AR 72206	AV	19.999	20.26	19.68
40	22-2S-11W	26R-021.73-012.00	WALDERNS RONNIE L & JUDY B	8809 PENNINGTON RD LITTLE ROCK AR 72206-	AV	30	29.99	28.33
40	22-2S-11W	26R-021.73-012.01	SMITH RHONDA K	8809 PENNINGTON RD LITTLE ROCK AR 72206	AI	20	19.91	19.91

MAP PAGE	SECTION TOWNSHIP RANGE	PARCEL NUMBER	OWNER NAME	* OWNER ADDRESS	*TYPE	ASSESSOR ACRE	GIS ACRE	LEVEED ACRE
40	22-2S-11W	26R-021.73-013.00	WALDERNS RONNIE L & JUDY B	8809 PENNINGTON RD LITTLE ROCK AR 72206-	AV	29.998	30.34	30.34
40	22-2S-11W	26R-021.73-015.00	WALDERNS RONNIE/JUDY	8809 PENNINGTON RD LITTLE ROCK AR 72206	AV	20	20.13	20.13
40	22-2S-11W	26R-021.73-016.00	JOHNSON ALFRED E JR/ ETAL	PO BOX 3703 LITTLE ROCK AR 72203	AI	20	19.70	19.70
40	22-2S-11W	26R-022.00-001.00	KROVEST PLANTATION B V	6750 POPLAR AVE STE 710 MEMPHIS TN 38138-7421	AV	5.2	4.85	4.85
40	22-2S-11W	26R-022.00-002.00	WALDERNS RONNIE L & JUDY B	8809 PENNINGTON RD LITTLE ROCK AR 72206	AV	293.54	288.85	288.85
40	22-2S-11W	26R-022.00-002.04	DAVIDSON GERALD JR/DAVIDSON AMY	LITTLE ROCK AR 72206	RI	10	9.87	9.87
40	22-2S-11W	26R-022.00-004.00	WALDERNS RONNIE L/JUDY B	8809 PENNINGTON RD LITTLE ROCK AR 72206-	AV	40	39.83	39.83
40	22-2S-11W	26R-022.00-004.01	KIRK JASON L/LAURA E	LITTLE ROCK AR 72206	RI	5.4	5.30	5.30
40	22-2S-11W	26R-022.00-004.02	KENNEDY EMILY REBECCA	BENTON AR 72015-8450	RI	4.78	5.43	5.43
40	23-2S-11W	26R-023.00-001.00	KROVEST PLANTATION B V	6750 POPLAR AVE STE 710 MEMPHIS TN 38138-7421	AV	146.998	155.90	155.50
40	23-2S-11W	26R-023.00-002.00	KROVEST PLANTATION B V	6750 POPLAR AVE STE 710 MEMPHIS TN 38138-7421	AV	121.74	122.16	122.16
40	23-2S-11W	26R-023.00-003.00	KROVEST PLANTATION B V	6750 POPLAR AVE STE 710 MEMPHIS TN 38138-	AV	10	10.76	10.76
40	23-2S-11W	26R-023.00-004.00	KROVEST PLANTATION B V	6750 POPLAR AVE STE 710 MEMPHIS TN 38138-7421	AV	60	55.32	55.32
40	23-2S-11W	26R-023.00-005.00	VARDAMAN CHARLES L	ROLAND AR 72135	AI	34.22	33.71	33.60
40	23-2S-11W	26R-023.00-005.02	MENCER MARLEY A/ANNETTE	PO BOX 154 BENTON AR 72018	AI	40.889	31.28	30.85
40	23-2S-11W	26R-023.00-005.03	MENCER MARLEY A	LITTLE ROCK AR 72211	RV	1.119	1.07	0.97
40	23-2S-11W	26R-023.00-006.00	WALDERNS RONNIE L & JUDY B	8809 PENNINGTON RD LITTLE ROCK AR 72206	RV	0.9	0.43	0.43
40	23-2S-11W	26R-026.01-001.00	KROVEST PLANTATION B V	6750 POPLAR AVE STE 710 MEMPHIS TN 38138-7421	AI	89.11	95.18	95.18
40	23-2S-11W	26R-026.01-004.00	KROVEST PLANTATION B V	6750 POPLAR AVE STE 710 MEMPHIS TN 38138-7421	AV	22.75	19.27	19.24
40	23-2S-11W	26R-026.01-005.00	CWR FARMS LLC	PO BOX 676 N LITTLE ROCK AR 721150676	AV	55.001	62.03	61.88
40	26-2S-11W	26R-026.01-006.00	BROWN JEAN	PO BOX 153 WOODSON AR 72180	RV	2	1.86	1.86
40	26-2S-11W	26R-026.01-007.00	CWR FARMS LLC	PO BOX 676 N LITTLE ROCK AR 72115	AV	68.08	58.70	28.51
40	27-2S-11W	26R-021.73-003.04	WALDERNS RONNIE L & JUDY B	8809 PENNINGTON RD LITTLE ROCK AR 72206-	AV	20	20.20	20.14
40	27-2S-11W	26R-021.73-010.00	WALDERNS JEAN M	PO BOX 153 WOODSON AR 72180	AI	40	40.70	40.70
40	27-2S-11W	26R-021.73-014.00	WALDERNS RONNIE L & JUDY B	8809 PENNINGTON RD LITTLE ROCK AR 72206	AV	20.01	20.06	18.31
40	27-2S-11W	26R-021.73-016.01	JOHNSON ALFRED E JR/ ETAL	PO BOX 3703 LITTLE ROCK AR 72203	AV	10.11	10.10	5.75
40	27-2S-11W	26R-021.73-017.00	WALDERNS RONNIE/JUDY	8809 PENNINGTON RD LITTLE ROCK AR 72206-	AV	30.01	29.89	10.82
40	28-2S-11W	26R-028.00-058.01	WALDERNS JAMES E JR/MARIE E	PO BOX 193 WOODSON AR 72180-	AV	30.16	35.36	35.36
41	13-2S-11W	26R-013.00-005.00	KROVEST PLANTATION B V	6750 POPLAR AVE STE 710 MEMPHIS TN 38138-7421	AV	622.37	657.19	379.60
41	23-2S-11W	26R-026.01-017.00	JOHNSON TROY R & DEBORAH M	12224 CASE RD LITTLE ROCK AR 72206	AI	107.62	119.76	119.04
41	24-2S-11W	26R-024.00-002.00	BATTLE-FOWLER	6750 POPLAR AVE STE 710 MEMPHIS TN 38138-	AV	422.2	451.52	299.29
41	25-2S-11W	26R-026.02-009.00	MENCER MARLEY ANDREW & LAURA	LITTLE ROCK AR 72211	AV	34.53	33.49	2.54
41	25-2S-11W	26R-026.02-010.00	JOHNSON TROY RUSSELL/DEBORAH M	12224 CASE RD LITTLE ROCK AR 72206	AV	15.38	15.08	3.44
41	26-2S-11W	26R-026.01-016.00	MENCER MARLEY ANDREW FARM LLC	LITTLE ROCK AR 72211	AI	80.47	75.06	74.19
42	15-2S-10W	16R-015.00-003.00	MT MAGAZINE FARMS LLC		AV	563.47	574.67	574.67
42	16-2S-10W	16R-016.00-001.00	MT MAGAZINE FARMS LLC		AV	110.73	105.80	105.80
42	16-2S-10W	16R-016.00-001.02	MT MAGAZINE FARMS LLC		AV	44.63	46.61	38.71
42	16-2S-10W	16R-016.00-001.03	EARP JAN	21704 HIGHWAY 161 S ENGLAND AR 72046	RI	3.37	2.80	2.80
42	16-2S-10W	16R-016.00-003.00	RUBY AARON/LILY VERONICA	7500 BAYOU DR SCOTT AR 72142	RI	1	1.06	1.06
42	16-2S-10W	16R-016.00-004.00	COOK CHRIS E	ENGLAND AR 72046	RI	1	1.07	1.07
42	16-2S-10W	16R-016.00-005.00	MT MAGAZINE FARMS LLC		AV	336	334.60	334.60
42	16-2S-10W	16R-016.00-005.01	TUMBLESON MITCHELL LEON/MELISSA		RI	4	4.01	4.01
42	16-2S-10W	16R-016.00-006.00	SMITH JOE E	C/O SYLVIA ZEIGLER LITTLE ROCK AR 72204	AV	60.01	60.50	58.27
42	16-2S-10W	16R-016.00-007.00	LEWIS ROBT P	9107 HIGHWAY 161 S SCOTT AR 72142	RV	1	0.78	0.78
42	16-2S-10W	16R-016.00-010.00	MT MAGAZINE FARMS LLC		AV	13.34	13.14	13.14
42	16-2S-10W	16R-016.00-011.00	MT MAGAZINE FARMS LLC		RV	1.66	1.68	1.68
42	16-2S-10W	16R-016.00-012.00	MT MAGAZINE FARMS LLC		RV	5	5.01	5.01
42	16-2S-10W	16R-016.00-013.00	MT MAGAZINE FARMS LLC		AV	60	59.14	59.13

MAP PAGE	SECTION TOWNSHIP RANGE	PARCEL NUMBER	OWNER NAME	* OWNER ADDRESS	*TYPE	ASSESSOR ACRE	GIS ACRE	LEVEED ACRE
42	17-2S-10W	16R-017.00-001.00	LEWIS R P FAMILY LIMITED PARTNERSHIP	9107 HIGHWAY 161 S SCOTT AR 72142	AV	554.63	492.56	28.97
42	17-2S-10W	16R-017.00-001.01	MT MAGAZINE FARMS LLC		RI	3.37	3.31	3.22
42	20-2S-10W	16R-020.00-003.00	MT MAGAZINE FARMS LLC		AV	144.56	143.85	141.48
42	20-2S-10W	16R-020.00-004.00	SS FAMILY FARM LLC	52 RIVER ESTATES CV LITTLE ROCK AR 72223	AV	40	37.46	37.46
42	20-2S-10W	16R-020.00-005.01	MT MAGAZINE FARMS LLC		AV	350.57	344.27	337.89
42	21-2S-10W	16R-021.00-001.00	MT MAGAZINE FARMS LLC		AI	640	640.29	640.29
42	22-2S-10W	16R-022.00-002.00	WOLFE JOSEPH	1800S 73RD CIR FORT SMITH AR 72903	RV	10.29	10.26	10.26
42	22-2S-10W	16R-022.00-003.00	VERNON RC/MS IRREV TR	C/O MARSHA CLEVINGER BENTON AR 72015	AV	26.8	29.22	29.22
42	22-2S-10W	16R-022.00-005.00	DAILEY KEITH AND MARGIE	ENGLAND AR 72046	RI	5	5.19	5.19
42	22-2S-10W	16R-022.00-005.01	MT MAGAZINE FARMS LLC		AV	59.94	62.30	62.30
42	22-2S-10W	16R-022.00-006.00	WOLFE JOSEPH	1800 S 73 CIR FORT SMITH AR 72903	AV	35	35.38	35.38
42	22-2S-10W	16R-022.00-007.00	RAYNOR J R	14605 SARA DR LITTLE ROCK AR 72206	AV	20	20.88	20.88
42	22-2S-10W	16R-022.00-008.00	WOLFE JOSEPH	1800 S 73RD ST FORT SMITH AR 72903	AV	23.74	24.16	24.16
42	22-2S-10W	16R-022.00-009.00	BREDLOW FARMS INC	16411 WAMPOO LATERAL RD ENGLAND AR 72046	AV	160	157.66	157.66
42	22-2S-10W	16R-022.00-012.00	WOLFE JOSEPH	1800 S 73RD CIR FORT SMITH AR 72903	AV	18.02	19.40	19.40
42	22-2S-10W	16R-022.00-013.00	MT MAGAZINE FARMS LLC		AV	43.4	39.29	39.29
42	28-2S-10W	16R-028.00-001.00	WOLFE JOS	1800 S 73RD CIR FORT SMITH AR 72903	AV	40	41.67	41.67
42	29-2S-10W	16R-029.00-001.00	SS FAMILY FARM LLC	52 RIVER ESTATES CV LITTLE ROCK AR 72223	AV	39.999	38.43	38.43
43	11-2S-10W	16R-011.00-001.00	FULL HARVEST AGRICUTURAL REIT II INC	145 DELTA CLARKSDALE MS 38614	AV	115	116.68	116.68
43	11-2S-10W	16R-011.00-004.00	FULL HARVEST AGRICULTURAL HOLDCO II LLC	145 DELTA CLARKSDALE MS 38614	AV	55	44.04	44.04
43	11-2S-10W	16R-011.00-005.00	FULL HARVEST AGRICULTURAL REIT II INC	KANSAS CITY MO 64109-2622	AV	50	51.57	51.57
43	11-2S-10W	16R-011.00-006.00	FULL HARVEST AGRICULTURAL REIT II INC.	KANSAS CITY MO 64109-2622	AV	69.999	71.98	71.98
43	11-2S-10W	16R-011.00-007.00	FULL HARVEST AGRICULTURAL REIT II INC	KANSAS CITY MO 64109-2622	AV	39.99	39.84	39.84
43	11-2S-10W	16R-011.00-008.00	FULL HARVEST AGRICULTURAL REIT II INC	KANSAS CITY MO 64109-2622	AV	39.997	42.81	42.81
43	11-2S-10W	16R-011.00-009.00	FULL HARVEST AGRICULTURAL REIT II INC	KANSAS CITY MO 64109-2622	RV	10	11.05	11.05
43	11-2S-10W	16R-011.00-010.00	FULL HARVEST AGRICULTURAL REIT II INC.	KANSAS CITY MO 64109-2622	AV	70	69.71	69.71
43	11-2S-10W	16R-011.00-011.00	GANN ELEANOR M FAMILY LMTD PT	C/O GEORGE GANN LITTLE ROCK AR 72212	AV	39.999	37.49	37.49
43	11-2S-10W	16R-011.00-012.00	RAY RALPH E REVO TR	204 CHESTNUT ST ENGLAND AR 72046	AV	80.36	85.28	85.28
43	12-2S-10W	16R-012.00-001.00	RAY RALPH E REVO TR	204 CHESTNUT ST ENGLAND AR 72046	AV	40	40.49	40.49
43	12-2S-10W	16R-012.00-002.00	RAY RALPH	204 CHESTNUT ST ENGLAND AR 72046	AV	39.64	39.61	39.61
43	12-2S-10W	16R-012.00-003.00	RAY RALPH	204 CHESTNUT ST ENGLAND AR 72046	AV	20	13.54	13.54
43	12-2S-10W	16R-012.00-004.00	FLEMING EMILY SELF & JOHN W	12001 DAVID O DODD RD LITTLE ROCK AR 72210-4021	AI	296.47	290.55	290.55
43	12-2S-10W	16R-012.00-005.00	RAY RALPH E REVO TR	204 CHESTNUT ST ENGLAND AR 72046	AI	21.59	19.71	19.71
43	12-2S-10W	16R-012.00-006.00	RAY RALPH E REVO TR	204 CHESTNUT ST ENGLAND AR 72046	AV	61	67.20	67.20
43	12-2S-10W	16R-012.00-007.00	RAY RALPH E REVO TR	204 CHESTNUT ST ENGLAND AR 72046	AV	160	158.42	158.42
43	13-2S-10W	16R-013.00-001.00	FLEMING EMILY SELF & JOHN W	12001 DAVID O DODD RD LITTLE ROCK AR 72210-4021	AV	28.267	36.35	36.35
43	13-2S-10W	16R-013.00-002.00	REM BAYOU LLC	1 ALLIED DR STE 2410 LITTLE ROCK AR 72202	AI	392	408.72	408.72
43	13-2S-10W	16R-013.00-002.01	PETTIT LARRY & ETAL	102 W FORDYCE ST ENGLAND AR 72046	AV	90.55	79.90	79.90
43	13-2S-10W	16R-013.00-003.00	ROBINSON ANN HALL REVOCABLE TRUST	NOVATO CA 94947	AV	48.12	52.02	52.02
43	13-2S-10W	16R-013.00-004.00	ROBINSON ANN HALL REVOCABLE TRUST	28 BOULEVARD TER NOVATO CA 94947	AV	40	39.27	39.27
43	13-2S-10W	16R-013.00-006.00	DUCK ALBERT RAY REVOCABLE TRUST		AV	18.94	17.88	17.88
43	13-2S-10W	16R-013.00-007.00	POOL STEVEN	ENGLAND AR 72046-0051	RI	1.06	1.01	1.01
43	13-2S-10W	16R-013.00-008.00	CITIZENS REALTY CORP	PO BOX 158 ENGLAND AR 72046	RV	2.5	3.81	3.81
43	13-2S-10W	16R-013.00-009.00	ROBINSON W T	PO BOX 26 ENGLAND AR 72046	AV	24.6	26.71	0.10
43	13-2S-10W	16R-013.00-009.00	ROBINSON W T	PO BOX 26 ENGLAND AR 72046	AV	24.6	0.10	0.10
43	13-2S-10W	16R-013.00-009.01	ROBINSON ANN HALL REVOCABLE TRUST	NOVATO CA 94947	RV	8.95	8.40	8.40
43	13-2S-10W	16R-013.00-009.02	ROBINSON ANN HALL REVOCABLE TRUST	NOVATO CA 94947	AV	40	36.87	36.87
43	13-2S-10W	16R-013.00-011.00	ROBINSON W T	PO BOX 26 ENGLAND AR 72046	AV	82.85	83.20	83.20

MAP PAGE	SECTION TOWNSHIP RANGE	PARCEL NUMBER	OWNER NAME	* OWNER ADDRESS	*TYPE	ASSESSOR ACRE	GIS ACRE	LEVEED ACRE
43	13-2S-10W	16R-013.00-012.00	SHEPPARD LINDLE	ENGLAND AR 72046	RV	0.44	0.37	0.37
43	13-2S-10W	16R-013.00-012.02	SHEPPARD HARVEY JOE/LINDLE	PO BOX 232 ENGLAND AR 720460000	RI	0.56	0.59	0.59
43	13-2S-10W	16R-013.00-012.03	SHEPPARD LINDLE	ENGLAND AR 72046	RV	0.31	0.30	0.30
43	13-2S-10W	16R-013.00-013.00	KEMPER MEREDITH F SMITH	LITTLE ROCK AR 72212	AV	30	30.31	30.31
43	13-2S-10W	16R-013.00-014.00	GIBBS ANN PATTERSON REVOCABLE TRUST	518 E PURDON ENGLAND AR 72046	AV	30	28.26	28.26
43	14-2S-10W	16R-014.00-001.00	GANN ELEANOR M FAMILY LMTD PT	C/O GEORGE GANN LITTLE ROCK AR 72212	AV	80	85.61	85.61
43	14-2S-10W	16R-014.00-003.00	GANN JOHN W	LITTLE ROCK AR 72205	AV	160	171.68	171.68
43	14-2S-10W	16R-014.00-004.00	GANN ELEANOR M FAM LTD PTNSHP	C/O GEORGE GANN LITTLE ROCK AR 72212	AV	39.99	18.52	18.52
43	14-2S-10W	16R-014.00-005.00	SOUTHERN FORESTRY & WILDLIFE LLC		AV	40	42.01	42.01
43	14-2S-10W	16R-014.00-006.00	STRACENER DAVID LYNN	18661 HIGHWAY 31 S ENGLAND AR 72046	AV	80	80.42	80.42
43	14-2S-10W	16R-014.00-008.00	GANN ELEANOR M FAM LTD PTNSP	C/O GEORGE GANN LITTLE ROCK AR 72212	RV	4	4.61	4.61
43	14-2S-10W	16R-014.00-009.00	GANN ELEANOR M FAMILY LMTD PT	C/O GEORGE GANN LITTLE ROCK AR 72212	AV	36	36.42	36.41
43	14-2S-10W	16R-014.00-010.00	KEMPER MEREDITH F SMITH	LITTLE ROCK AR 72212	AV	40	38.61	38.61
43	14-2S-10W	16R-014.00-011.00	GIBBS ANN PATTERSON REVOCABLE TRUST	518 E PURDON ENGLAND AR 72046	AV	40	35.89	35.89
43	15-2S-10W	16R-015.00-002.00	SOUTHERN FORESTRY & WILDLIFE LLC		AV	40	40.27	40.27
43	15-2S-10W	16R-015.00-004.00	MORRIS FAYE RESIDUARY TR/MORRIS LAURIE	PO BOX 133 COY AR 72037	AV	39.999	41.08	41.08
43	23-2S-10W	16R-023.00-002.01	HARTWICK PROPERTIES LLC	401 PAMELA DR ENGLAND AR 72046	RI	0.53	0.46	0.46
43	23-2S-10W	16R-023.00-003.00	CARTER JOHNIE DAVID/SHARON D	1582 BRODIE BEND RD ENGLAND AR 72046	RI	4	3.76	3.76
43	23-2S-10W	16R-024.00-002.01	HARTWICK PROPERTIES LLC	401 PAMELA DR ENGLAND AR 72046	RV	0.28	0.36	0.36
43	24-2S-10W	16R-013.00-010.00	ROBINSON W T	PO BOX 26 ENGLAND AR 72046	RV	1.85	1.97	1.97
43	24-2S-10W	16R-024.00-001.00	ROBINSON ANN HALL REVOCABLE TRUST	28 BOULEVARD TER NOVATO CA 94947	RI	5.39	5.39	5.39
43	24-2S-10W	16R-024.00-001.01	NIPPS PROPERTY MANAGEMENT LLC	414 PAMELA DR ENGLAND AR 72046-1539	RI	1.6	1.62	1.62
43	24-2S-10W	16R-024.00-001.02	NIPPS PROPERTY MANAGEMENT LLC	414 PAMELA DR ENGLAND AR 72046-1539	RI	2.1	1.87	1.87
44	22-2S-10W	16R-022.00-001.00	VERNON RC/MS IRREV TR	C/O MARSHA CLEVINGER BENTON AR 72015	AV	40	39.24	39.24
44	22-2S-10W	16R-022.00-004.00	VERNON RC/MS IRREV TR	C/O MARSHA CLEVINGER BENTON AR 72015	AV	40	41.53	41.53
44	22-2S-10W	16R-022.00-010.00	BREDLOW FARMS INC	16411 WAMPOO LATERAL RD ENGLAND AR 72046	AV	119.31	119.30	119.30
44	22-2S-10W	16R-022.00-011.00	MORRIS FAYE RESIDUARY TR/MORRIS LAURIE	PO BOX 133 COY AR 72037	AV	38.97	39.21	39.21
44	23-2S-10W	16R-023.00-002.00	HARTWICK PROPERTIES LLC	401 PAMELA DR ENGLAND AR 72046	AI	14.27	11.21	11.21
44	23-2S-10W	16R-023.00-003.01	HENDERSON FARMS	PO BOX 308 ENGLAND AR 72046	AV	164.87	164.36	164.36
44	23-2S-10W	16R-023.00-004.00	STRACENER DAVID L/BENITA G/PETTIT LARRY SR	18661 HIGHWAY 31 S ENGLAND AR 72046	AV	40	41.31	41.31
44	23-2S-10W	16R-023.00-005.00	STRACENER DAVID L/BENITA G/PETTIT LARRY SR	18661 HIGHWAY 31 S ENGLAND AR 72046	AV	30.27	29.47	29.47
44	23-2S-10W	16R-023.00-006.00	GANN ELEANOR M FAMILY LMTD PT	C/O GEORGE GANN LITTLE ROCK AR 72212	AV	10.95	10.29	10.29
44	23-2S-10W	16R-023.00-007.00	VERNON RC/MS IRREV TR	C/O MARSHA CLEVINGER BENTON AR 72015	AV	20	20.49	20.49
44	23-2S-10W	16R-023.00-009.00	VERNON RC/MS IRREV TR	C/O MARSHA CLEVINGER BENTON AR 72015	AV	40	41.85	41.85
44	23-2S-10W	16R-023.00-010.00	VERNON RC/MS IRREV TR	C/O MARSHA CLEVINGER BENTON AR 72015	AV	40	42.74	42.74
44	23-2S-10W	16R-023.00-013.00	MORRIS FAYE RESIDUARY TR/MORRIS LAURIE	PO BOX 133 COY AR 72037	AV	160	161.37	161.37
44	23-2S-10W	16R-023.00-015.00	STRACENER DAVID L/BENITA G/PETTIT LARRY SR	18661 HIGHWAY 31 S ENGLAND AR 72046	AV	30.05	25.24	25.24
44	23-2S-10W	16R-023.00-015.01	UPTOWN ENTERPRISES LLC	PO BOX 364 ENGLAND AR 72046	RI	1.94	1.89	1.89
44	23-2S-10W	16R-023.00-016.00	GANN ELEANOR M FAMILY LMTD PT	C/O GEORGE GANN LITTLE ROCK AR 72212	RV	8.76	10.36	10.36
44	23-2S-10W	16R-023.00-017.00	STRACENER DAVID L/BENITA G/PETTIT LARRY SR	18661 HIGHWAY 31 S ENGLAND AR 72046	AV	40	39.33	39.33
44	23-2S-10W	16R-023.00-019.00	STRACENER DAVID L/BENITA G/PETTIT LARRY SR	18661 HIGHWAY 31 S ENGLAND AR 72046	AV	34.93	31.70	31.70
44	23-2S-10W	16R-023.00-020.00	GANN ELEANOR M FAMILY LMTD PT	C/O GEORGE GANN LITTLE ROCK AR 72212	RV	5.39	6.04	6.04
44	24-2S-10W	16R-024.00-001.03	NIPPS BROTHERS LLC	414 PAMELA DR ENGLAND AR 72046-1539	RV	2.5	2.21	2.22
44	24-2S-10W	16R-024.00-002.00	HARTWICK PROPERTIES LLC	401 PAMELA DR ENGLAND AR 72046	AI	13.72	14.62	14.62
44	24-2S-10W	16R-024.00-002.02	VICTORY TELEVISION NETWORK	PO BOX 26207 LITTLE ROCK AR 72221	CI	26	26.85	26.85
44	24-2S-10W	16R-024.00-003.00	GANN ELEANOR M FAMILY LMTD PT	C/O GEORGE GANN LITTLE ROCK AR 72212	AV	40	42.29	42.29
44	24-2S-10W	16R-024.00-005.00	GANN JOHN	PO BOX 158 ENGLAND AR 72046	AV	128	126.66	126.66
44	24-2S-10W	16R-024.00-006.00	ROBINSON ANN HALL REVOCABLE TRUST		AV	32	33.37	33.37

MAP PAGE	SECTION TOWNSHIP RANGE	PARCEL NUMBER	OWNER NAME	* OWNER ADDRESS	*TYPE	ASSESSOR ACRE	GIS ACRE	LEVEED ACRE
44	24-2S-10W	16R-024.00-007.00	GANN JOHN	LITTLE ROCK AR 72205	AV	31.999	31.06	31.06
44	24-2S-10W	16R-024.00-008.00	ROBINSON ANN HALL REVOCABLE TRUST		RV	8	8.25	8.25
44	24-2S-10W	16R-024.00-010.00	CITIZENS REALTY CORP	PO BOX 158 ENGLAND AR 72046	AV	159.9	158.39	158.39
44	24-2S-10W	16R-024.00-011.00	CITIZENS REALTY CORP	PO BOX 158 ENGLAND AR 72046	AI	185.48	185.44	185.44
44	25-2S-10W	16R-025.00-001.00	OVERMAN SUE T	C/O LYNN FISHER COVINGTON TN 38019	AV	121.95	165.75	165.75
44	25-2S-10W	16R-025.00-002.00	ROBINSON ANN HALL REVOCABLE TRUST		AV	40	43.74	43.74
44	25-2S-10W	16R-025.00-003.00	ROBINSON ANN HALL REVOCABLE TRUST		AI	115.86	117.70	117.70
44	25-2S-10W	16R-025.00-004.00	SMITH DARYL SHANE/STEPHANIE RAE		AV	135.75	127.13	127.13
44	25-2S-10W	16R-025.00-008.00	GANN ELEANOR M FAMILY LMTD PT	C/O GEORGE GANN LITTLE ROCK AR 72212	AV	80	80.74	80.74
44	25-2S-10W	16R-025.00-009.00	DOLAN/DOLAN & DOLAN	PO BOX 323 ENGLAND AR 72046	AI	133	109.53	109.53
44	25-2S-10W	16R-025.00-009.01	ARKANSAS ST GAME & FISH COMMIS	2 NATURAL RESOURCES DR LITTLE ROCK AR 72205-	EG	1	0.62	0.62
44	26-2S-10W	16R-026.00-001.00	SMITH DARYL SHANE/STEPHANIE R		AV	160	156.69	156.69
44	26-2S-10W	16R-026.00-002.00	MORRIS FAYE RESIDUARY TR/MORRIS LAURIE	PO BOX 133 COY AR 72037	AV	440	453.96	453.96
44	26-2S-10W	16R-026.00-005.00	BREDLOW FARMS INC	16419 WAMPOO LATERAL RD ENGLAND AR 72046-	AV	40	37.57	37.57
44	27-2S-10W	16R-027.00-001.00	MORRIS FAYE RESIDUARY TR/MORRIS LAURIE	PO BOX 133 COY AR 72037	AV	31.8	31.72	31.72
44	27-2S-10W	16R-027.00-006.00	BREDLOW FARMS INC	16409 WAMPOO LATERAL RD ENGLAND AR 72046	AV	288.11	296.17	296.17
44	36-2S-10W	16R-036.00-003.00	PLUM BROKE LLC	LITTLE ROCK AR 72207-5151	RI	1.6	1.59	1.59
45	34-2S-10W	16R-034.00-002.00	SS FAMILY FARM LLC	52 RIVER ESTATES CV LITTLE ROCK AR 72223	AV	230	233.73	233.73
45	34-2S-10W	16R-034.00-006.00	BREDLOW FARMS INC	16411 WAMPOO LATERAL RD ENGLAND AR 72046	AV	240	241.75	241.75
45	35-2S-10W	16R-035.00-001.00	SMITH DARYL SHANE/STEPHANIE RAE		AV	40	38.43	38.44
45	35-2S-10W	16R-035.00-004.00	MOREY DONNA I REVOCABLE TRUST	71 MOUNTAIN TERRACE CR MAUMELLE AR 72113	AV	50	51.36	51.36
45	35-2S-10W	16R-035.00-007.00	MORRIS FAYE RESIDUARY TR/MORRIS LAURIE	PO BOX 133 COY AR 72037	AV	50	51.27	51.27
45	35-2S-10W	16R-035.00-009.00	SS FAMILY FARM LLC	52 RIVER ESTATES CV LITTLE ROCK AR 72223	AV	80	84.05	84.05
45	35-2S-10W	16R-035.00-010.00	DUCK ALBERT RAY REVOCABLE TRUST		AV	80	37.76	37.76
45	35-2S-10W	16R-035.00-011.00	SS FAMILY FARM LLC	52 RIVER ESTATES CV LITTLE ROCK AR 72223	AV	38.956	41.00	41.00
45	35-2S-10W	16R-035.00-012.00	DUCK ALBERT RAY REVOCABLE TRUST		AV	40.11	39.27	39.27
45	35-2S-10W	16R-035.00-013.00	BREDLOW FARMS INC	16419 WAMPOO LATERAL RD ENGLAND AR 72046-	AV	300	296.55	296.55
45	36-2S-10W	16R-036.00-001.00	DOLAN DOLAN & DOLAN	PO BOX 323 ENGLAND AR 72046	AV	166	161.88	161.88
45	36-2S-10W	16R-036.00-002.00	MOREY DOROTHY C	LITTLE ROCK AR 72205	AV	174	180.13	180.13
45	36-2S-10W	16R-036.00-003.01	PLUM BROKE LLC	LITTLE ROCK AR 72207-5151	AI	58.65	58.88	58.88
45	36-2S-10W	16R-036.00-004.00	BREDLOW FARM INC	16419 WAMPOO LATERAL RD ENGLAND AR 72046-	AV	80	82.12	82.12
45	36-2S-10W	16R-036.00-005.00	DUCK ALBERT RAY REVOCABLE TRUST		AV	160	166.50	166.51
46	27-2S-10W	16R-027.00-002.00	SS FAMILY FARM LLC	52 RIVER ESTATES CV LITTLE ROCK AR 72223	AV	200	200.87	200.87
46	27-2S-10W	16R-027.00-003.00	MOREY DONNA I REVOCABLE TRUST	71 MOUNTAIN TERRACE CR MAUMELLE AR 72113	AV	120	125.62	125.62
46	28-2S-10W	16R-028.00-002.00	MT MAGAZINE FARMS LLC		AV	66.13	65.39	65.39
46	28-2S-10W	16R-028.00-003.00	HASTINGS JIM & CINDY/SANDERS PHILLIP W & DANA R	1850 LAWSON OAKS LITTLE ROCK AR 72210	AV	20	20.64	20.64
46	28-2S-10W	16R-028.00-004.00	WOLFE JOS	1800 S 73RD CIR FORT SMITH AR 72903	AV	20	20.45	20.45
46	28-2S-10W	16R-028.00-005.00	MT MAGAZINE FARMS LLC		AV	51.72	55.24	55.24
46	28-2S-10W	16R-028.00-006.00	SS FAMILY FARM LLC	52 RIVER ESTATES CV LITTLE ROCK AR 72223	AI	307.54	313.42	313.42
46	28-2S-10W	16R-028.00-007.00	BREDLOW FARMS INC	16411 WAMPOO LATERAL RD ENGLAND AR 72046	AV	135	138.76	138.76
46	29-2S-10W	16R-029.00-002.00	SS FAMILY FARM LLC	52 RIVER ESTATES CV LITTLE ROCK AR 72223	AV	30.41	29.29	29.29
46	29-2S-10W	16R-029.00-002.01	MT MAGAZINE FARMS LLC		AV	221.26	215.57	207.24
46	29-2S-10W	16R-029.00-003.00	SS FAMILY FARM LLC	52 RIVER ESTATES CV LITTLE ROCK AR 72223	AV	40	39.19	39.19
46	32-2S-10W	16R-032.00-001.00	BLUE RIVER LLC	PO BOX 45695 LITTLE ROCK AR 72214	AI	484.02	488.52	104.62
46	32-2S-10W	16R-032.00-001.01	ADAMS BRYAN	27015 RIVER RD ENGLAND AR 72046	RI	1.18	1.15	1.15
46	32-2S-10W	16R-032.00-001.02	SS FAMILY FARM LLC	52 RIVER ESTATES CV LITTLE ROCK AR 72223	AI	44.47	45.26	43.48
46	32-2S-10W	16R-032.00-001.03	MT MAGAZINE FARMS LLC		AV	110.01	106.22	102.24
46	32-2S-10W	16R-032.00-001.04	FAVER FARMS LIMITED PARTNERSHIP LLLP	27 MAYFAIR DR RANCO MIRAGE CA 92270	RV	0.32	0.33	0.33

MAP PAGE	SECTION TOWNSHIP RANGE	PARCEL NUMBER	OWNER NAME	* OWNER ADDRESS	*TYPE	ASSESSOR ACRE	GIS ACRE	LEVEED ACRE
46	33-2S-10W	16R-033.00-001.00	SS FAMILY FARM LLC	52 RIVER ESTATES CV LITTLE ROCK AR 72223	AV	317.72	324.65	324.39
46	33-2S-10W	16R-033.00-002.00	SS FAMILY FARM LLC	52 RIVER ESTATES CV LITTLE ROCK AR 72223	AV	180.26	186.38	186.38
46	33-2S-10W	16R-033.00-002.01	MT MAGAZINE FARMS LLC		AV	139.36	137.40	137.40
46	34-2S-10W	16R-034.00-001.00	COBB FARMS INC	PO BOX 7009 PINE BLUFF AR 71611-7009	AV	90	91.77	91.77
46	34-2S-10W	16R-034.00-004.00	SS FAMILY FARM LLC	52 RIVER ESTATES CV LITTLE ROCK AR 72223	AV	80	78.21	78.00
47	26-2S-11W	26R-026.00-002.00	CWR FARMS LLC	NORTH LITTLE ROCK AR 72115	AV	31	30.78	29.31
47	26-2S-11W	26R-026.00-003.00	RICHARDSON C W/HARRIET KAY	PO BOX 676 N LITTLE ROCK AR 721150676	AV	11.43	11.45	9.43
47	26-2S-11W	26R-026.00-003.01	CWR FARMS LLC	NORTH LITTLE ROCK AR 72115	RV	5.32	5.28	3.14
47	26-2S-11W	26R-026.01-008.00	HILDESHEIM CLIFTON W	28 BELLA ROSA COURT LITTLE ROCK AR 72223	AI	56.4	55.28	15.06
47	26-2S-11W	26R-026.01-010.00	DUCKWORTH SHARON		RI	5	4.65	4.65
47	26-2S-11W	26R-026.01-011.00	WALDERNS JEAN M	PO BOX 153 WOODSON AR 72180	AV	46.01	62.83	37.37
47	26-2S-11W	26R-026.01-012.00	MITCHELL HOWARD LYNN	12924 CASE RD LITTLE ROCK AR 72206	AI	57.51	97.85	77.64
47	26-2S-11W	26R-026.01-015.00	BROWN GOLMAN	PO BOX 95 WOODSON AR 72180-	AI	68.48	80.49	73.89
47	26-2S-11W	26R-026.02-003.00	MITCHELL H L	12924 CASE RD LITTLE ROCK AR 72206-	AV	203.52	192.39	163.54
47	26-2S-11W	26R-026.02-004.00	WALDERNS JEAN M	PO BOX 153 WOODSON AR 72180	AV	24.2	25.88	25.88
47	27-2S-11W	26R-027.00-002.00	WALDERNS JEAN M	PO BOX 153 WOODSON AR 72180	AV	168.7	161.65	139.07
47	27-2S-11W	26R-027.00-003.00	CWR FARMS LLC	PO BOX 676 N LITTLE ROCK AR 72115-0676	AV	340.48	334.60	202.22
47	33-2S-11W	26R-033.00-014.00	TAYLOR HUEY & EARL	PO BOX 317 HENSLEY AR 72065	AI	40	38.34	6.17
47	33-2S-11W	26R-033.00-118.00	TALL CORN FORESTRY LLC	C/O FOREST INVESTMENT ASSOC LP ATLANTA GA 30305	AV	39.999	39.55	20.91
47	33-2S-11W	26R-033.00-122.00	JEWELL DAVID & BETTY REVOCABLE LIVING TRUST	1306 DUDLEY RD BENTON AR 72019	AI	39.95	39.96	4.82
47	34-2S-11W	26R-034.00-001.00	CWR FARMS LLC	PO BOX 676 N LITTLE ROCK AR 72115-0676	AV	320	324.87	217.81
47	34-2S-11W	26R-034.00-002.00	CWR FARMS LLC	PO BOX 676 N LITTLE ROCK AR 72115-0676	AV	199.03	206.39	147.68
47	34-2S-11W	26R-034.00-003.00	CWR FARMS LLC	PO BOX 676 N LITTLE ROCK AR 72115-0676	AV	79.42	82.37	76.51
47	34-2S-11W	26R-034.00-003.01	JEWELL DAVID & BETTY REVOCABLE LIVING TRUST	1306 DUDLEY RD BENTON AR 72019	AV	39.999	41.27	27.17
47	35-2S-11W	26R-035.00-001.00	CWR FARMS LLC	PO BOX 676 N LITTLE ROCK AR 72115-0676	AI	629.79	627.09	373.24
48	28-2S-11W	26R-028.00-026.00	BUTLER MRS JESSIE	5408 RANDOLPH RD N LITTLE ROCK AR 72116	RV	6	6.42	2.08
48	28-2S-11W	26R-028.00-044.00	BEASLEY EARNEST OR SANDRA	LITTLE ROCK AR 72204	RV	9	10.22	4.90
48	28-2S-11W	26R-028.00-058.00	CWR FARMS LLC	PO BOX 676 N LITTLE ROCK AR 72115-0676	AI	517.53	517.91	363.95
48	29-2S-11W	26R-029.00-001.00	S & J TAYLOR FAMILY LMTD PTSHP	140 GRANT 167077 SHERIDAN AR 72150-	AV	40	40.70	39.06
48	29-2S-11W	26R-029.00-002.00	WALT J P & C D PURNELL	PO BOX 100 ALTHEIMER AR 72004-	AV	239.43	243.31	150.03
48	29-2S-11W	26R-029.00-003.00	TALL CORN FORESTRY LLC	C/O FOREST INVESTMENT ASSOC LP ATLANTA GA 30305	AV	73.86	79.16	23.33
48	29-2S-11W	26R-029.00-036.00	CWR FARMS LLC	NORTH LITTLE ROCK AR 72115	AV	159.51	154.96	142.62
48	32-2S-11	26R-032.00-019.05	CROY CARY		AI	28.42	28.56	9.38
48	32-2S-11W	26R-032.00-002.00	KELLEY WM H & JEWELL D	442 LITTLE VALLEY RD LESLIE AR 72645	RV	1.05	0.84	0.23
48	32-2S-11W	26R-032.00-009.00	JACKSON JAMES A/KELLY E	PO BOX 286 REDFIELD AR 72132	AV	39.77	41.99	29.99
48	32-2S-11W	26R-032.00-017.00	JACKSON JAMES A/KELLY ELISE	PO BOX 286 REDFIELD AR 72132	AI	51.31	48.90	4.69
48	32-2S-11W	26R-032.00-019.00	KIRCHNER WILMA J/TIM		AV	18.39	18.38	2.58
48	32-2S-11W	26R-032.00-019.01	TUCK ELIZABETH ANN	PO BOX 77 REDFIELD AR 721320077	AV	73.75	72.86	39.27
48	33-2S-11W	26R-033.00-121.00	TALL CORN FORESTRY LLC	C/O FOREST INVESTMENT ASSOC LP ATLANTA GA 30305	AV	80	78.96	11.14
49	19-2S-11W	26R-019.00-001.00	EPPS CLIFFORD JR ETAL	1922 WOLFE ST LITTLE ROCK AR 72202-	AV	39.996	40.18	17.61
49	19-2S-11W	26R-019.00-003.00	MCGINLEY CLINTON H AND REGINA M		AV	54.4	50.66	44.79
49	19-2S-11W	26R-019.00-005.00	REGIONS SOUTHEAST TIMBER FUND II LLC	120 RESOURCE DR SHERIDAN AR 72150	AV	154.05	157.93	68.00
49	19-2S-11W	26R-019.00-005.01	TALL CORN FORESTRY LLC	C/O FOREST INVESTMENT ASSOC LP ATLANTA GA 30305	AV	339.31	338.96	145.94
49	20-2S-11W	26R-020.00-009.02	HAMPTON KHALI M/ABRAHAM MELVERUE J -L/E	11720 HIGHWAY 365 S LITTLE ROCK AR 72206	RV	5	4.48	2.18
49	20-2S-11W	26R-020.00-071.00	EPPS CLIFFORD JR ETAL	1922 WOLFE ST LITTLE ROCK AR 72202-	AV	39.99	41.45	7.04
49	20-2S-11W	26R-020.00-117.00	DARVILLE NIGAL P/EVETT L	32 DARTMOUTH LITTLE ROCK AR 72204	RV	3	2.11	0.73
49	20-2S-11W	26R-020.00-121.00	ROBINSON GLEN & ANNA L	PO BOX 262 WOODSON AR 72180	RI	7.11	7.01	1.48
49	20-2S-11W	26R-020.00-140.00	TALL CORN FORESTRY LLC	C/O FOREST INVESTMENT ASSOC LP ATLANTA GA 30305	AV	120.05	119.88	98.16

MAP PAGE	SECTION TOWNSHIP RANGE	PARCEL NUMBER	OWNER NAME	* OWNER ADDRESS	*TYPE	ASSESSOR ACRE	GIS ACRE	LEVEED ACRE
49	20-2S-11W	26R-020.00-184.00	S & J TAYLOR FAMILY LMTD PTSHP	140 GRANT 167077 SHERIDAN AR 72150-	AV	25.95	25.42	10.90
49	21-2S-11W	26R-021.00-006.00	SIMMONS JOHNNIE	PO BOX 285 WOODSON AR 72180-	RV	2.07	2.52	1.36
49	21-2S-11W	26R-021.00-009.02	CROSS DION	7 TREASURE HILL LITTLE ROCK AR 72205	AV	10	9.99	5.92
49	21-2S-11W	26R-021.00-038.00	CWR FARMS LLC	PO BOX 676 N LITTLE ROCK AR 72115-0676	AV	74.76	78.31	39.41
TOTALS							94,622.87	71,523.33

***TYPE CODES**

- Agriculture Improved AI
- Agriculture Vacant AV
- Agriculture Miscellaneous AM
- Residential Improved RI
- Residential Miscellaneous RM
- Residential Vacant RV
- Commercial Improved CI
- Commercial Miscellaneous CM
- Commercial Vacant CV
- Industrial Improved II
- Industrial Miscellaneous IM
- Industrial Vacant IV
- Public Service PS
- Exempt EX
- Mineral MN
- Mobile home only MH
- Improvement only IO
- Void Parcel VP
- Reference Card RC