



ARKANSAS SECRETARY OF STATE

MARK MARTIN

December 28, 2017

The Honorable Tena O'Brien
Benton County Clerk
215 East Central St, Suite 217
Bentonville, AR 72712-5373

Re: City of Bentonville Annexation Ordinance 2017-178

Dear Ms. O'Brien,

This letter acknowledges receipt and filing of the following notice of municipal boundary change by the Office of the Secretary of State:

Filing Type: Annexation pursuant to A.C.A § 14-40-609 (petition by 100% of the landowners)

Effective Date: 12/14/2017

County: Benton

City: Bentonville

City Ordinance: 2017-178

Dated: 11/14/2017

County Court Order: CC-2017-25

Date Filed: 11/20/2017 Honorable Barry Moehring, Benton County Judge

A file marked copy of the ordinance, Court Order and exhibits submitted to our Office are enclosed. By copy of this letter (and its enclosures), the Secretary of State hereby notifies the appropriate mapping authorities for Arkansas. Please retain these copies as official record of the filing of the municipal boundary change by the Arkansas Secretary of State.

If you have any questions or concerns regarding this pending filing, please contact our office at 501-682-3401.

Sincerely,

A handwritten signature in cursive script that reads "Cynthia Fisher".

Cynthia Fisher
Arkansas Secretary of State Legal Division
500 Woodlane St, Room 256
Little Rock, AR 72201
501-682-3401

cc: Arkansas Geographic Information Systems Office (w/ encl)
Arkansas Highway and Transportation Department Mapping Department (w/ encl)
Department of Finance and Administration (w/encl)
Arkansas Public Service Commission (w.encl)
UALR Institution for Economic Advancement (w/encl)
Tom-Tom (w/encl)
Honorable Bob McCaslin, Mayor of Bentonville



ARKANSAS SECRETARY OF STATE

MARK MARTIN

May 09, 2018

The Honorable Tena O'Brien
Benton County Clerk
215 East Central St, Suite 217
Bentonville, AR 72712-5373

Re: Corrected file copies of City of Bentonville Annexation Ordinances 2017-175, 2017-177, and 2017-178

Dear Ms. O'Brien,

For your files, please find enclosed the corrected document sets for Bentonville Annexation Ordinances 2017-175, 2017-177, and 2017-178 filed with the Secretary of State on December 28, 2017. The annexation document sets for these ordinances previously mailed by our Office contained a GIS map, which did not match the legal description of the annexation. The enclosed three document sets replaces the GIS map with the correct GIS map. All other pages remain the same.

Please replace the annexation filing copies sent by our Office in December with the enclosed document sets and destroy the older filing documents for Ordinance 2017-175, 2017-177 and 2017-178.

If you have any questions or concerns, please contact me at 501-682-3401.

Sincerely,

A handwritten signature in cursive script that reads "Cynthia Fisher".

Cynthia Fisher
Arkansas Secretary of State Legal Division
500 Woodlane St, Room 256
Little Rock, AR 72201
501-682-3401

cc: Arkansas Geographic Information Systems Office (w/ encl)
Arkansas Highway and Transportation Department Mapping Department (w/ encl)
Department of Finance and Administration (w/encl)
Arkansas Public Service Commission (w.encl)
UALR Institution for Economic Advancement (w/encl)
Tom-Tom (w/encl)
Honorable Bob McCaslin, Mayor of Bentonville (w/encl)
Mr. George Spence, Bentonville City Attorney (w/encl)



Arkansas Secretary of State

Mark Martin Arkansas Secretary of State, 500 Woodlane Ave, Little Rock, AR 72201-1094

Municipal Boundary Change Checklist

County: Benton City/Town: Bentonville

City Ordinance/Resolution No: 2017-178 Date approved: 11/14/2017

County Court Case No: CC 2017-25 Date Order Filed: 11/20/2017

Type: Annexation by Petition of all Landowners A.C.A §14-40-609

Date Change Effective: 12/14/2017 Set by: Municipal Ordinance Emergency Clause Default
(Required by Act 653 of 2017)

For Circuit Court Challenge: Date Order Filed: _____ Upheld Overturned Other *(attach explanation)*

Initiating party:

All Landowners Majority Landowners Municipal Governing Body State Other _____

Supporting Documentation attached *(check all that apply):*

- File marked copy of City Ordinance/Resolution *(required)*
- File marked copy of County Court Order or certified annexation election results *(required except for island annexation)*
- Copy of Arkansas GIS Office approved printed map and certification letter *(required)*
- Proof of Publication for all Legal Notices *(include Hearing, Election, and City Ordinance/Resolution notices)*
- File marked copy of Petition Part *(if applicable)*
- File marked copy of Complaint and final Circuit Court Order *(Court Challenge only)*

Municipal Contact:

Name: Bob McCaslin Title: Mayor

Street Address: 117 W Central Ave

City: Bentonville St: AR Zip code: 72712

Complete one form per ordinance/resolution, attach it as a cover page to the supporting document set and submit to the County Clerk's Office within 45 days of the Effective Date as required by Act 655 of 2017

County Official:

Signature: Tiffany Underwood Title: Deputy County Clerk

Date: 11/21/17

Pursuant to Act 655 of 2017, County Officials must submit a file-marked copy of municipal boundary change documentation within 30 days of receipt to: Arkansas Secretary of State, Attn: Municipal Boundary Filing, 500 Woodlane Ave Suite 256, Little Rock, AR 72201-1094

Office of the Arkansas Secretary of State use only

Received by: Cynthia Fisher

FILED
DEC 28 2017
Arkansas
Secretary of State

BENTON COUNTY

STATE OF ARKANSAS

TENA O'BRIEN

COUNTY CLERK & VOTER REGISTRAR

215 EAST CENTRAL, SUITE 217
BENTONVILLE, AR 72712-5373

November 21, 2017

PROBATE COURT CLERK

COURTHOUSE, 102 N.E. "A" STREET
BENTONVILLE, AR 72712-5350

Honorable Mark Martin
Secretary of State
Room 256 State Capitol
Little Rock, AR 72201-1094

RE: Clay Carlton and Mike Lamberth
City of Bentonville Annexation
Benton County Court Case No. CC# 2017-25

Dear Secretary Martin:

In accordance with the law, I am enclosing a certified copy of each of the following:

1. Map (survey and vicinity map) of the affected area
2. Order Authorizing Confirming Annexation entered on November 20, 2017
3. Ordinance No. 2017-178 adopted on November 14, 2017, by the City of Bentonville

If you have any questions regarding this matter, please do not hesitate to call my office.

Sincerely,

Tena O'Brien *T. Underwood*

TO/tku
Enclosures

cc: Roderick Grieve
Benton County Assessor

NW Arkansas Regional Planning Commission
1311 Clayton Street
Springdale, AR 72765

Benton County 9-1-1 Administration

COUNTY CLERK
(479) 271-1013
FAX (479) 271-1019

BENTONVILLE
(479) 271-1013
FAX (479) 271-1019

PROBATE COURT CLERK
(479) 271-5727
FAX (479) 271-1712

ROGERS
(479) 636-3727
FAX (479) 636-4922
ARCHIVIST (479) 636-1037
FAX (479) 636-1053

FILED

2017 NOV 15 PM 12:32

CLERK OF THE COUNTY CLERK

ORDINANCE NO. 2017-178

AN ORDINANCE ACCEPTING THE ANNEXATION OF CERTAIN TERRITORY TO THE CITY OF BENTONVILLE, ARKANSAS, AND MAKING SAME A PART OF THE CITY OF BENTONVILLE, AND ASSIGNING SAME TO WARDS.

WHEREAS, petition was filed with the County Clerk of Benton County, Arkansas by CLAY CARLTON and MIKE LAMBERTH owner(s) of the hereinafter described territory, praying that said territory be annexed to, and made a part of the City of Bentonville, Arkansas, and

WHEREAS, on the 17th day of October, 2017, the County Court of Benton County, Arkansas, found that the petition was signed by the owners of said territory; that said territory was contiguous and adjoining the present corporate limits of the City of Bentonville, Arkansas; that an accurate plat or map of said territory had been filed with, and made a part of said petition; and that all things pertaining thereto had been done in the manner prescribed by law, and that said lands and territory should be annexed to and a part of the City of Bentonville, Arkansas, subject to the acceptance of same by the City Council of said City at the proper time, as provided by law; and

NOW, THEREFORE BE IT ORDAINED BY THE CITY COUNCIL OF THE CITY OF BENTONVILLE, ARKANSAS:

Section 1. That the land described on the attached Exhibit A is territory contiguous to and adjoining the City of Bentonville, Arkansas, and the same is hereby accepted as part of and annexed to and made a part of the City of Bentonville.

Section 2. That the above described territory shall be annexed to and made a part of Ward 3 of the City of Bentonville, and the same shall henceforth be a part of said ward as fully as existing parts of said ward.

Section 3. That the above described territory shall be zoned A-1, to be used in accordance with City zoning laws and the laws of the State of Arkansas.

FILED

NOV 24 2017

Arkansas
Secretary of State

FILED

2017 NOV 15 PM 12:32

Section 4: That this ordinance shall become effective 30 days from its passage and approval.

PASSED AND APPROVED THIS 14th DAY OF November, 2017.

APPROVED: Bob McLaughlin
Mayor

ATTEST: Linda Spence
Clerk

2017 3743

FILED

2017 NOV 15 PM 3: 34

Carlton Annexation


Exhibit "A"

RECEIVED
NOV 15 2017
CLERK


The South Eight (8) Acres of the NW ¼ of the NW ¼ of Section 13, Township 19N, Range 31W, Benton County, Arkansas.

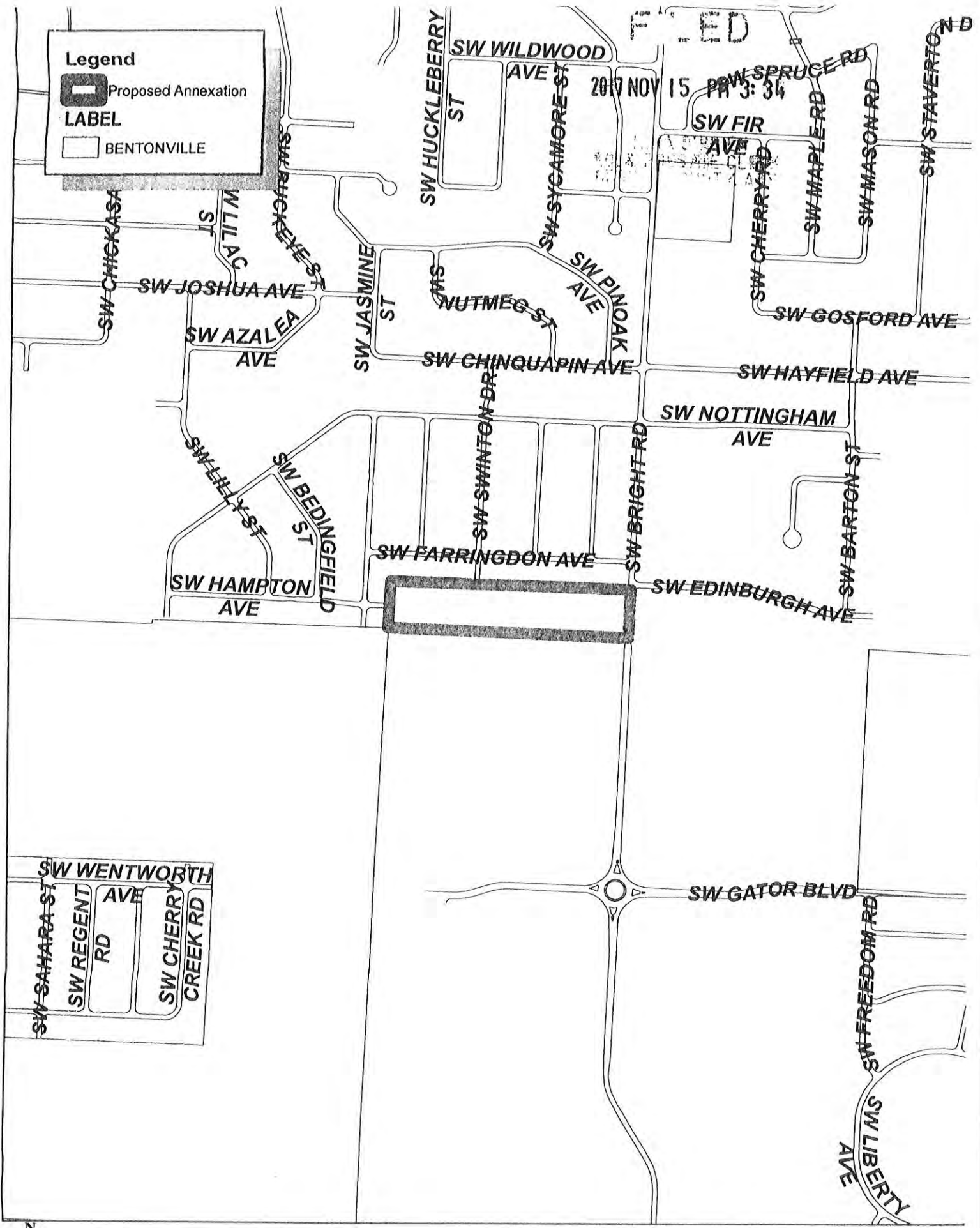
2017 3744

Legend

 Proposed Annexation

LABEL

 BENTONVILLE



2017 3745 Proposed Annexation

1 inch = 667 feet



FILED

2017 OCT 17 PM 2: 56

ROSA O'BRIEN
CLERK PROBATE COURT
BENTON COUNTY, ARK

IN THE MATTER OF ANNEXING TO THE
CITY OF BENTONVILLE, ARKANSAS
CERTAIN TERRITORY CONTIGUOUS TO SAID
CITY OF BENTONVILLE, ARKANSAS

COUNTY COURT ORDER NO. CC 2017-25

ORDER AUTHORIZING ANNEXATION PURSUANT TO ACA § 14-40-609

I, Barry Moehring, County Judge of Benton County, having reviewed the attached petition for annexation and verification of petition, hereby find that the petition:

- 1) is in writing;
- 2) contains an attestation signed before a notary or notaries by the property owner or owners of the relevant property or properties confirming their desire to be annexed;
- 3) contains an accurate description of the relevant property or properties;
- 4) contains a letter or title opinion from a certified abstractor or title company verifying that the petitioners are all owners of record of the relevant property or properties;
- 5) contains a letter or verification from a certified surveyor or engineer verifying that the relevant property or properties are contiguous with the annexing city or town and that no enclaves will be created if the property or properties are accepted by the city or town – additionally a copy of the letter from the State of Arkansas GIS office approving the legal description for the annexation was provided; and
- 6) includes a schedule of services of the annexing city or town that will be extended to the area within three (3) years after the date the annexation becomes final.

The County Clerk is directed to forward a copy of this order and the related Petition to the Mayor of the City of Bentonville.



HON. BARRY MOEHRING, County Judge

Date

FILED

OCT 24 2017

ARAD
Secretary

2017 3394

FILED

2017 NOV 20 PM 4: 22

CLERK OF COURT
BENTONVILLE, ARKANSAS

IN THE MATTER OF ANNEXING TO THE
CITY OF BENTONVILLE, ARKANSAS
CERTAIN TERRITORY CONTIGUOUS TO SAID
CITY OF BENTONVILLE, ARKANSAS

CC 2017-25

ORDER CONFIRMING ANNEXATION

Now on this day is presented to the Court the complete file for the annexation of certain land to the City of Bentonville, Benton County, Arkansas, under this file number, including specifically a copy of the plat of the annexed property and a copy of the resolution or ordinance of the governing body of the city or town accepting the property for annexation, and having reviewed the file and all things considered, the Court finds that all the requirements of § 14-40-609 of the Arkansas Code have been complied with and further that the annexation is in all respects proper, including if applicable, that the annexing city or town has included in the legal description included with its resolution or ordinance accepting the property for annexation certain dedicated public roads and rights of way abutting or traversing the property to be annexed if required by the Court's previous order entered in this file.

IT IS THEREFORE CONSIDERED AND ORDERED that the annexation of the above described lands to the City of Bentonville, Benton County, Arkansas, is hereby confirmed and that the same is and shall hence forth comprise a part of the City of Bentonville, Benton County, Arkansas.



HON. BARRY MOEHRING, County Judge

11-20-2017

Date

FILED

DEC 26 2017

Arkansas
Secretary of State

2017 3800



ARKANSAS
GIS OFFICE

September 7, 2017

Mr. Jim Wheelless
GIS Coordinator – City of Bentonville
305 SW A Street
Bentonville, AR 72712

RE: City of Bentonville Annexation Coordination Requirement

Mr. Wheelless,

Thank you for coordinating with our office as you seek to annex property into the City of Bentonville described as the "Carlton Annexation." This letter represents confirmation that you have properly coordinated with our office (Arkansas GIS Office) as specified in § 14-40-101 (Act 914 of 2015) of the 90th General Assembly.

Our office will wait completion of any additional steps necessary for the proposed boundary change, which normally comes from the Arkansas Secretary of State Elections Division after any appropriate filing by your County Clerk.

Thank you,

Jennifer Wheeler, GIS Analyst
/jjw

Attachments:
GIS Office Map of Proposed Annexation
Secretary of State Municipal Change Checklist

H:\City_Annexations\Cities\Bentonville\20170828\Doc\ 20170828_Bentonville_Annexation_Coordination_Letter.docx

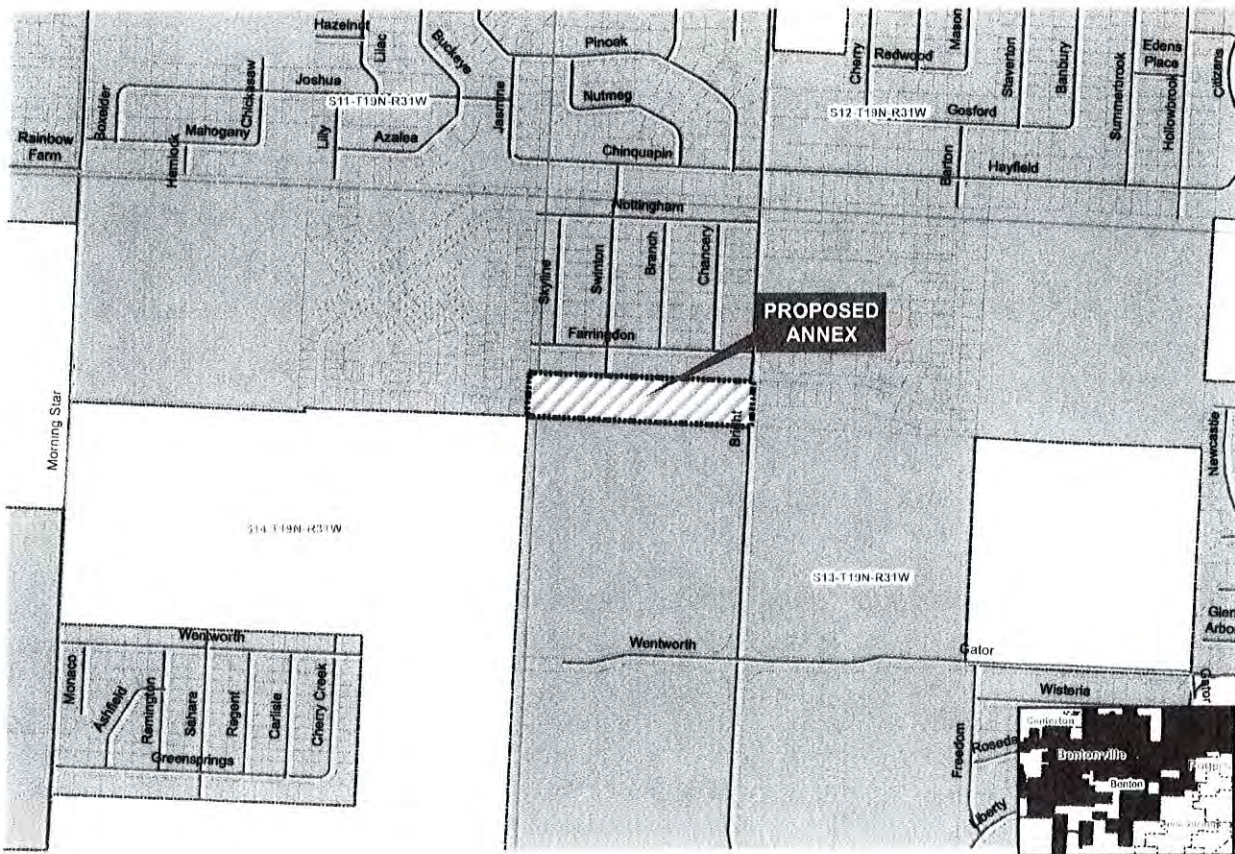
Proposed Annex: City of Bentonville "Carlton Annexation"
September 2017

City: Bentonville
Mayor: Bob McCaslin

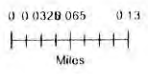
Arkansas Code 14-40-101

Before an entity undertakes an annexation, consolidation, or detachment proceeding under this chapter, the entity shall coordinate with the Arkansas Geographic Information Systems Office for preparation of legal descriptions and digital mapping for the relevant annexation, consolidation, and detachment areas.

The map contained herein, is evidence, the entity has met requirements of Act 914 of 2015.



- Proposed Annex
- Section
- Parcel
- Minor Road
- City Boundary
- Neighboring City
- Utility Boundary



City: Bentonville, AR 72716-0001

FILED

2017 OCT -6 PM 1:30

TOWN OF BENTONVILLE
CITY OF BENTONVILLE

IN THE MATTER OF ANNEXING TO THE CITY
OF BENTONVILLE, ARKANSAS CERTAIN TERRITORY
CONTIGUOUS TO SAID CITY

NO. CC 2017-25

PETITION FOR ANNEXATION – 100 % OF OWNERS PETITIONING

DATE: 10/6/17

Come now the undersigned petitioners, and state as follows:

1. That we, owning 100% of the property in the following described area, do hereby petition, pursuant to A.C.A. §14-40-609, the City Council of Bentonville, Arkansas, to annex the following lands to the City of Bentonville, Arkansas.

See legal description of the area to be annexed attached as Exhibit "A"

2. We further state that this petition is signed by one hundred percent (100%) of the real estate owners owning one hundred percent (100%) of the acreage in said area and that the area to be annexed does not contain property whose owners do not wish to have their property annexed.

3. That said property description herein is contiguous to and adjoining the present City of Bentonville city limits, as shown on the map attached hereto as Exhibit "B."

4. That no enclaves will be created if this petition is accepted and the territory annexed into the City of Bentonville.

5. That the following schedule of services shall be extended to the area by the City of Bentonville within three (3) years after the date the annexation becomes final:

All properties annexed into the City of Bentonville are provided with Police, Fire and EMS services.

Additional services such as water and sewer may be provided if readily available. Such services are provided in accordance with existing ordinances and terms of service, including but not limited to the payment of required fees, the necessary permits, inspections and approvals.

FILED

OCT 11 2017

City of Bentonville
Recorder

FILED

6. That a letter or title opinion from a certified abstractor or title company verifying that the petitioners are all owners of record of the relevant property or properties attached hereto as Exhibit "C" and is made part of this petition as if set out word for word herein.

7. That a letter or verification from a certified surveyor or engineer verifying that the relevant property or properties are contiguous with the City of Bentonville and that no enclaves will be created if the property or properties are accepted by the City of Bentonville is attached hereto as Exhibit "D" and is made part of this petition as if set out word for word herein.

8. That each of the undersigned persons executing this petition has confirmed by their signature below a desire that their property, which is included in the property described above, be annexed into the City of Bentonville.

FILED

2017 OCT -8 PM 1:30

I confirm my desire that property owned by me, which is to be included in a petition to annex property, be annexed into the City of Bentonville.

If the property being annexed is owned jointly, I attest that all owners of the property are signing a copy of this confirmation.

If the property is owned by a trust, I attest either that I have the authority to sign this confirmation on behalf of the trust, or that all persons required to do so by the trust are signing a copy of this confirmation.

If the property is owned by a corporation, limited liability company or other entity I attest either that I have the authority to sign this confirmation on behalf of the entity, or that all persons required to do so by the entity's governing documents are signing a copy of this confirmation.

Mike D. Lamborn
Signature of Property Owner or
Legal Representative of Property Owner,
Petitioner

member
Title, if applicable (i.e. Trustee,
(Managing Member, President,
Secretary)

18-08925-001
Parcel number of property to be annexed

ACKNOWLEDGMENT

State of Arkansas)
County of ~~Benton~~ Washington) ss.

On this the 14 day of SEPTEMBER, 2017, before me, the undersigned officer, personally appeared MIKE D. LAMBORN, known to me (or satisfactorily proven) to be the person whose name is subscribed above and acknowledged and attested that it was executed for the purposes therein apparent.

Jake C. Helton
NOTARY PUBLIC

My Commission Expires:



FILED

2017 OCT -6 PM 1:30
CLAY CARLTON
NOTARY PUBLIC
BENTONVILLE AR

7. That a letter or verification from a certified surveyor or engineer verifying that the relevant property or properties are contiguous with the City of Bentonville and that a plat will be created if the property or properties are accepted by the City of Bentonville is attached hereto as Exhibit "D" and is made part of this petition as if set out word for word herein.

8. That each of the undersigned persons executing this petition has confirmed by their signature below a desire that their property, which is included in the property described above, be annexed into the City of Bentonville.

I confirm my desire that property owned by me, which is to be included in a petition to annex property, be annexed into the City of Bentonville.

Clay Carlton

Signature of Property Owner/Petitioner

4750 SW Bright Road, Parcel: 18-08925-001
Address or parcel # of property to be annexed

ACKNOWLEDGMENT

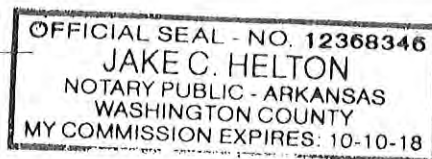
State of Arkansas)
) ss.
County of Benton)

On this the 28 day of August, 2017, before me, the undersigned officer, personally appeared CLAY CARLTON, known to me (or satisfactorily proven) to be the person whose name is subscribed above and acknowledged and attested that it was executed for the purposes therein apparent.

Jake C. Helton

NOTARY PUBLIC

My Commission Expires:



FILED

Carlton Annexation




2017 OCT -6 PM 1:30

Exhibit "A"

REMAINTAINED
COUNTY CLERK
BENTON COUNTY ARKANSAS

The South Eight (8) Acres of the NW ¼ of the NW ¼ of Section 13, Township 19N, Range 31W, Benton County, Arkansas.

Legend

-  Proposed Annexation
-  LABEL
-  BENTONVILLE

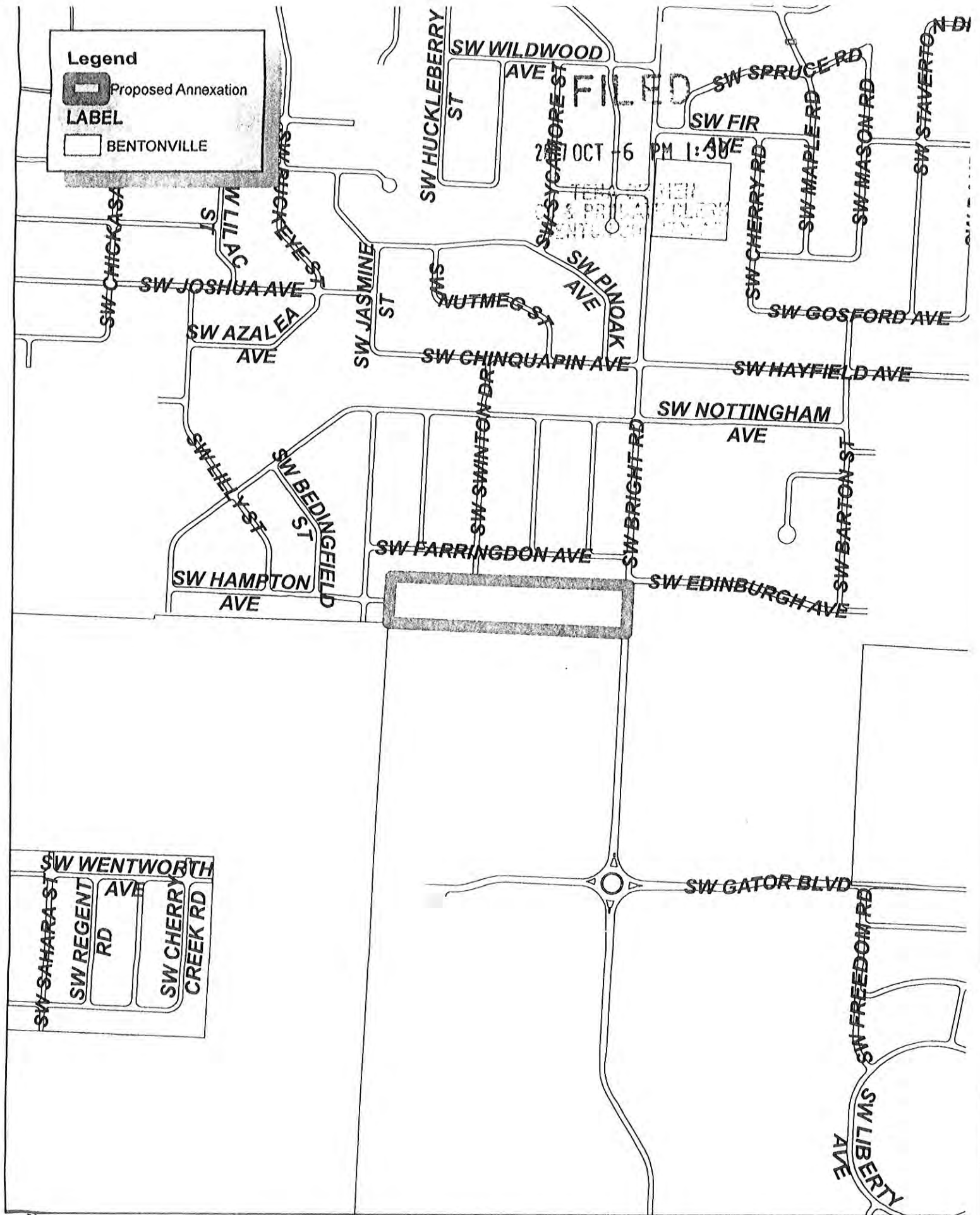


EXHIBIT "B"
Proposed Annexation

1 inch = 667 feet



"EXHIBIT C"



Benton
216 W Sevier Street
Benton, AR 72015

Fayetteville
1420 Augustine Lane, Suite 1
Fayetteville, AR 72703

Faulkner County Title Company
A Division of
First National Title Company

Little Rock Title Company
A Division of
First National Title Company

Bentonville
300 SW 28th Street
Bentonville, AR 72712

Sheridan
206 N Rose Street
Sheridan, AR 72150

FILED
Conway
716 Logans Street
Conway, AR 72034

Little Rock
1001 W. Markham Street #100
Little Rock, AR 72201

Eureka Springs
70 S. Main Street, Suite 2
Eureka Springs, AR 72632

Harrison
218 E. Ridge Ave.
Harrison, AR 72601

First National
Title Company

Greenbrier
8 W. Farm Road, Suite A
Greenbrier, AR 72058

Jasper
201 N. Stone Street
P.O. Box 77
Jasper, AR 72641

Headquarters
First National Title Company
Little Rock
415 N McKinley Street Suite 1200
Little Rock, AR 72205

2017 OCT -6 PM 1:30
RECORDED

October 5, 2017

Greetings,

My name is Steve Pangle, I am the Benton County Manager for First National Title, the largest Independent title company in the state of Arkansas. This letter is to confirm that I have fully examined the parcel numbers described in Exhibit C, and the legal description contained in Exhibit C-1 and can positively verify that the names listed beside the parcel numbers are in fact, the Owners of record and match accordingly to the Benton County records.

15-08925-001: Bright Gator- Clayton C. Carlton

Sincerely,

Steve Pangle

Carlton Annexation

Exhibit "C-1"

FILED

2017 OCT -6 PM 1:30

TEJA DENEN
CLERK OF COURSE CLERK
BENTON COUNTY, ARK.

The South Eight (8) Acres of the NW ¼ of the NW ¼ of Section 13, Township 19N, Range 31W, Benton County, Arkansas.



Crafton Tull
architecture | engineering | surveying

EXHIBIT

"D"

901 N 47th Street, Suite 200
Rogers, AR 72756

479.636.4838 (ph)
479.631.6224 (fax)

FILED

August 28, 2017

2017 OCT -6 PM 1:30

City of Bentonville
GIS Department
117 West Central Ave
Bentonville, AR 72712

TEJAS SENIEN
CO. CLERK
BENTONVILLE, AR

Attn: Jim Wheelless, Coordinator
RE: Annexation of Parcel 18-08925-001

Mr. Wheelless,

This correspondence is to verify that parcel 18-08925-001, located at 4750 SW Bright Road, is contiguous with the City of Bentonville and that no enclaves will be created if the property is accepted in the City of Bentonville.

Sincerely,

Thomas A. Hennelly, PE
Vice President
Crafton Tull



IN THE MATTER OF ANNEXING TO THE
CITY OF BENTONVILLE, ARKANSAS
CERTAIN TERRITORY CONTIGUOUS TO SAID
CITY OF BENTONVILLE ARKANSAS

2017 OCT 13 AM 10:22

TENA O'BRIEN
CO. & PROBATE CLERK
BENTONVILLE, ARKANSAS

CC 2017-25

VERIFICATION OF PETITION FOR ANNEXATION PURSUANT TO ACA § 14-40-609

We, Tena O'Brien, County Clerk of Benton County, and Roderick Grieve, County Assessor of Benton County, attest as follows:

Our offices have received the attached petition seeking annexation. The petition has been reviewed and we hereby verify that the petition:

(A) is in writing;

(B) contains an attestation signed before a notary or notaries by the property owner or owners of the relevant property or properties confirming the desire to be annexed;

(C) contains an accurate description of the relevant property or properties;

(D) contains a letter or title opinion from a certified abstractor or title company verifying that the petitioners are all owners of record of the relevant property or properties;

(E) contains a letter or verification from a certified surveyor or engineer verifying that the relevant property or properties are contiguous with the annexing city or town and that no enclaves will be created if the property or properties are accepted by the city or town; and

(F) include a schedule of services of the annexing city or town that will be extended to the area within three (3) years after the date the annexation becomes final.



HON. TENA O'BRIEN, County Clerk



HON. RODERICK GRIEVE, County Assessor



2017 OCT 13 AM 10:22

TERA O'BRIEN
CO. & PROBATE CLERK
BENTON COUNTY, ARKANSAS

Date: October 12, 2017
Subject: Proposed Annexation Checklist
CC 2017-~~2425~~

- (A) is in writing;
- (B) contains an attestation signed before a notary or notaries by the property owner or owners of the relevant property or properties confirming the desire to be annexed;
- (C) contains an accurate description of the relevant property or properties;
- (D) contains a letter or title opinion from a certified abstractor or title company verifying that the petitioners are all owners of record of the relevant property or properties;
- (E) contains a letter or verification from a certified surveyor or engineer verifying that the relevant property or properties are contiguous with the annexing city or town and that no enclaves will be created if the property or properties are accepted by the city or town; and
- (F) include a schedule of services of the annexing city or town that will be extended to the area within three (3) years after the date the annexation becomes final.

NA [Additionally, we note that the legal description in (C) does not include in its description certain dedicated public roads and rights of way abutting or traversing the property to be annexed, the legal descriptions for which are included on the attached Exhibit "A"]

Please contact me if you have any questions.

Michael D. Million
Manager – Mapping Dept.
Benton County Assessor's Office
Phone: 479-271-1037, ext. 7004
Email: michael.million@bentoncountyar.gov

Carlton Annexation

FILED

Exhibit "D-1"

2017 OCT -6 PM 1:30

TERA BOGREN
CLERK & REGISTRAR
BENTON COUNTY, ARKANSAS

The South Eight (8) Acres of the NW ¼ of the NW ¼ of Section 13, Township 19N, Range 31W, Benton County, Arkansas.